

**+NOTICE!!**

**These documents have been scanned!**

**Do not place un-scanned documents beneath this notice!**

**Do not remove this notice from this file!**

GPO Jacket No. 560-102  
Print Order 61549  
Rise Business Services, LLC  
Job=AZ15 9/23/2019



Box Number= AZ15277



Claim Begin-End: AMC019271-AMC019322

**1 Initial Receipt**



AZ15277-2

AMC011413-AMC022807

UNITED STATES  
DEPARTMENT OF THE INTERIOR  
BUREAU OF LAND MANAGEMENT

Form 1370-20  
(November 1967)

**No. 848974**

1-20-78

DATE

A MC 19271  
through  
A MC 19322

PARENT SERIAL NUMBER

ASSIGNMENT SERIAL NUMBER

Mining Claim Location Notices (52): Eric claims

APPLICANT:

SUBJECT  
REMITTER IF DIFFERENT THAN APPLICANT:

[ Charles P. Seel  
c/o Anamax Mining Co.  
P. O. Box 127  
Sahuarita, AZ 85629 ]

Anamax Mining Co.

PURPOSE	FUND SYMBOL	AMOUNT
FILING FEE EARNED	140850	260.00
ADVANCE FILING FEE AND/OR RENTAL	14X6800	

ACRES COUNTY

OLD LEASE NEW LEASE

NEW LEASE \_\_\_\_\_  
\_\_\_\_\_

EFFECTIVE DATE

\_\_\_\_\_

FUND SYMBOL COUNTY AMOUNT

APPLY:  
FILING FEE 140850

RENTAL \_\_\_\_\_

ASSIGNMENT:  
COMPLETE AREA

PORTION OF AREA:  
ASSIGNED AREA

\_\_\_\_\_  
\_\_\_\_\_

REFUND \_\_\_\_\_

RETAINED AREA

\_\_\_\_\_  
\_\_\_\_\_

RETAIN IN UNEARNED ACCOUNT \_\_\_\_\_

TOTAL \_\_\_\_\_

REMARKS \_\_\_\_\_

OF INTEREST BUT NOT  
OF SPECIFIC AREA:

BOND FILED

NO BOND FILED

BY \_\_\_\_\_ DATE \_\_\_\_\_

**DO NOT ACCEPT THIS COPY AS A RECEIPT**

**ACCOUNTING ADVICE COPY**

UNITED STATES  
DEPARTMENT OF THE INTERIOR  
BUREAU OF LAND MANAGEMENT

Form 1370-20  
(November 1967)

No. 848974

1-20-78 \_\_\_\_\_ DATE

\_\_\_\_\_ PARENT SERIAL NUMBER

\_\_\_\_\_ ASSIGNMENT SERIAL NUMBER

A MC 19271  
through  
A MC 19322

Mining Claim Location Notices (52): Eric claims

APPLICANT:

REMITTER IF DIFFERENT THAN APPLICANT: SUBJECT

[ Charles P. Seel  
c/o Anamax Mining Co.  
P. O. Box 127  
Sahuarita, AZ 85629 ]

Anamax Mining Co.

PURPOSE	FUND SYMBOL	AMOUNT
FILING FEE EARNED	140850	260.00
ADVANCE FILING FEE AND/OR RENTAL	14X6800	

ACRES	COUNTY	EFFECTIVE DATE	OLD LEASE	NEW LEASE
NEW LEASE _____	_____	_____	_____	_____

APPLY:	FUND SYMBOL	COUNTY	AMOUNT
FILING FEE	140850	_____	_____

ASSIGNMENT: COMPLETE AREA

RENTAL \_\_\_\_\_

PORTION OF AREA: ASSIGNED AREA \_\_\_\_\_

REFUND \_\_\_\_\_

RETAINED AREA \_\_\_\_\_

RETAIN IN UNEARNED ACCOUNT \_\_\_\_\_

TOTAL \_\_\_\_\_

REMARKS \_\_\_\_\_

OF INTEREST BUT NOT OF SPECIFIC AREA:

BOND FILED

NO BOND FILED

BY \_\_\_\_\_ DATE \_\_\_\_\_

DO NOT ACCEPT THIS COPY AS A RECEIPT

CASE FOLDER COPY

**NOTICE!!**

**These documents have been scanned!**

**Do not place un-scanned documents beneath this notice!**

**Do not remove this notice from this file!**

GPO Jacket No. 560-102  
Print Order 61549  
Rise Business Services, LLC  
Job=AZ15 9/23/2019



Box Number= AZ15277



Claim Begin-End: AMC019271-AMC019322

**2 Correspondence**



AZ15277-2

AMC011413-AMC022807

**NO  
DOCUMENTS  
FOUND**

NO DOCUMENTS FOUND  
NO DOCUMENTS FOUND

**NOTICE!!**

**These documents have been scanned!**

**Do not place un-scanned documents beneath this notice!**

**Do not remove this notice from this file!**

GPO Jacket No. 560-102  
Print Order 61549  
Rise Business Services, LLC  
Job=AZ15 9/23/2019



Box Number= AZ15277



Claim Begin-End: AMC019271-AMC019322

**3 Transfers**



AZ15277-2

AMC011413-AMC022807

**NO  
DOCUMENTS  
FOUND**

NO DOCUMENTS FOUND  
NO DOCUMENTS FOUND

**NOTICE!!**

**These documents have been scanned!**

**Do not place un-scanned documents beneath this notice!**

**Do not remove this notice from this file!**

GPO Jacket No. 560-102  
Print Order 61549  
Rise Business Services, LLC  
Job=AZ15 9/23/2019



Box Number= AZ15277



Claim Begin-End: AMC019271-AMC019322

**4 Annual Filings**



AZ15277-2

AMC011413-AMC022807





**CYPRUS AMAX  
MINERALS COMPANY**

Cyrus Amax Minerals Company  
9100 East Mineral Circle  
Post Office Box 3299  
Englewood, Colorado 80155-3299  
(303) 643-5000

CERTIFIED MAIL  
July 30, 1999

US DEPT OF THE INTERIOR  
BUREAU OF LAND MANAGEMENT  
222 NORTH CENTRAL AVENUE  
PHOENIX, ARIZONA 85004-2203

**RE: Maintenance Fees for Unpatented Mining Claims  
CYPRUS SIERRITA CORPORATION**

16965	-	21879
18898		2194
19084		26586
19271		
19323		
19638		
20345		
20511		
20667		52606
21092		5916
21291		
21772		

AUG 2 11 01 AM '99

Dear Sir or Madam:

Pursuant to 43 CFR S 3833.1-5, as amended, CYPRUS SIERRITA CORPORATION desires to retain and maintain the 438 unpatented lode mining claims and mill sites which are listed on the attached Exhibit A. Also, enclosed is CYPRUS SIERRITA CORPORATION's check for \$43,800.00 (\$ 100.00 per claim) as payment of the required maintenance fees to retain and maintain the claims through the period ending 12:00 o'clock noon on September 1, 2000.

Please acknowledge receipt of this notice and payment by signing below and return one (1) copy of this letter, together with a date and time stamped copy of Exhibit A, to my attention, care of Land Administration, 253S, at the above letterhead address.

Should you need to contact me please call 303-643-5315. Thank you.

Sincerely,

ALICE EVANS  
Land Administrator

Enclosures  
File Copy: SIE-900-0001-PIMA

Received and acknowledged this 2 day of August 1999.  
By: Cauntry Davidson  
Title: Acct Tech.

## EXHIBIT A

Attached to and made a part of that certain letter dated the 30 day of July, 1999, covering the following described unpatented mining claims and mill sites located in the Gila and Salt River Principal Meridian, Pima Mining District, Pima County, Arizona, to-wit:

BLM SERIAL #	Claim Name	Original Recording		Amended Recording		Map Location Reference		
		Book	Page	Book	Page	Sec	Twshp	Rnge
A MC 16975	EMMONS 40	3082	160	5649	560	21	T17S	R13E
A MC 16976	EMMONS 41	949	413	5649	561	21	T17S	R13E
A MC 16977	EMMONS 42	949	414	5649	562	21	T17S	R13E
A MC 16979	BERT #24	3082	162	5649	571	21	T17S	R13E
A MC 16980	BERT #25	3082	163	5649	572	21	T17S	R13E
A MC 16982	BERT #29	2799	199	5649	574	29	T17S	R13E
A MC 16983	BERT #30	2799	200	5649	575	28	T17S	R13E
A MC 16984	BERT #36 A	5649	576			21	T17S	R13E
A MC 16985	BERT #37	3288	147	5649	577	28	T17S	R13E
A MC 16986	PHOENIX #7	3816	48	5649	564	20	T17S	R13E
A MC 16987	PHOENIX #8	3816	49	5649	565	20	T17S	R13E
A MC 16988	PHOENIX #9 A	5649	566			21	T17S	R13E
A MC 16989	PHOENIX #10 A	5649	567			21	T17S	R13E
A MC 16990	PHOENIX #52	3706	537	5649	568	21	T17S	R13E
A MC 16991	PHOENIX #54	3706	539	5649	569	21	T17S	R13E
A MC 16992	PHOENIX #55	3706	540	5649	570	21	T17S	R13E
A MC 16994	TAN #1	2220	157	5649	578	29	T17S	R13E
A MC 16995	TAN 2	2220	158	5649	579	29	T17S	R13E
A MC 16996	TAN #3	2220	159	5649	580	28	T17S	R13E
A MC 16997	TAN #5	2220	161	5649	581	28	T17S	R13E
A MC 16998	TAN 7	2238	308	5649	582	28	T17S	R13E
A MC 16999	TAN #8	2238	307	5649	583	28	T17S	R13E
A MC 18898	NORTH NO. 9	2220	224			33	T17S	R13E
A MC 18899	NORTH NO. 10	2220	225			33	T17S	R13E
A MC 18900	NORTH NO. 11	2220	226			33	T17S	R13E
A MC 18901	NORTH NO. 12	2220	227			33	T17S	R13E
A MC 18902	NORTH NO. 13	2220	228			33	T17S	R13E
A MC 18903	NORTH NO. 14	2220	229			33	T17S	R13E
A MC 18904	NORTH NO. 15	2220	230			33	T17S	R13E
A MC 18905	NORTH NO. 16	2220	231			33	T17S	R13E
A MC 18906	NORTH NO. 17	2220	232			33	T17S	R13E
A MC 18907	NORTH NO. 18	2220	233			33	T17S	R13E
A MC 18908	NORTH NO. 19	2220	234			33	T17S	R13E
A MC 18909	NORTH NO. 20	2220	235			33	T17S	R13E
A MC 18910	NORTH NO. 21	2220	236			33	T17S	R13E
A MC 18911	NORTH NO. 22	2220	237			33	T17S	R13E
A MC 18912	NORTH NO. 23	2220	238			33	T17S	R13E
A MC 18913	NORTH NO. 24	2220	239			33	T17S	R13E
A MC 18916	NORTH NO. 32	2220	353	3934	512	3	T18S	R13E
A MC 18918	NORTH NO. 34	2220	355	3934	514	3	T18S	R13E
A MC 18920	NORTH NO. 36	2220	357	3934	516	3	T18S	R13E
A MC 18921	NORTH NO. 37	2220	358	3934	517	3	T18S	R13E
A MC 18922	NORTH NO. 38	2220	359	3934	518	3	T18S	R13E
A MC 18923	NORTH NO. 39	2220	360	3934	519	3	T18S	R13E
A MC 18924	NORTH NO. 40	2220	361	3934	520	3	T18S	R13E
A MC 18925	NORTH NO. 41	2220	362	3934	521	3	T18S	R13E
A MC 18926	NORTH NO. 42	2220	363	3934	522	3	T18S	R13E
A MC 18927	NORTH NO. 43	2220	364	3934	523	3	T18S	R13E

ENTERED INTO COMPUTER

8/4/99 J.C.

## EXHIBIT A

Attached to and made a part of that certain letter dated the 30 day of July, 1999, covering the following described unpatented mining claims and mill sites located in the Gila and Salt River Principal Meridian, Pima Mining District, Pima County, Arizona, to-wit:

BLM SERIAL #	Claim Name	Original Recording		Amended Recording		Map Location Reference		
		Book	Page	Book	Page	Sec	Twshp	Rnge
A MC 18928	W. G. 13	1629	492			33	T17S	R13E
A MC 18929	W. G. 15	1629	494			33	T17S	R13E
A MC 18930	W. G. 17	1629	496			33	T17S	R13E
A MC 18931	W. G. 19	1629	498			4	T18S	R13E
A MC 18932	W. G. 21	1629	500			4	T18S	R13E
A MC 18933	W. G. 22	1629	501			4	T18S	R13E
A MC 18934	W. G. 23	1629	502			4	T18S	R13E
A MC 18935	W. G. 24	1629	503			4	T18S	R13E
A MC 18936	W. G. 25	1629	504			4	T18S	R13E
A MC 18937	W. G. 26	1629	505			4	T18S	R13E
A MC 18938	W. G. 27	1629	506			4	T18S	R13E
A MC 18939	W. G. 28	1629	507			4	T18S	R13E
A MC 18940	W. G. 29	1629	508			4	T18S	R13E
A MC 18941	W. G. 30	1629	509			4	T18S	R13E
A MC 18942	W. G. 31	1629	510			4	T18S	R13E
A MC 18943	W. G. 32	1629	511			4	T18S	R13E
A MC 18944	W. G. 33	1629	512			4	T18S	R13E
A MC 18945	W. G. 34	1629	513			4	T18S	R13E
A MC 18946	W. G. 35	1629	514			4	T18S	R13E
A MC 18947	W. G. 36	1629	515	3934	524	4	T18S	R13E
A MC 18948	W. G. 37	3934	525			4	T18S	R13E
A MC 19084	RICH #1	2233	4	3934	532	34	T17S	R13E
A MC 19086	RICH #3	2233	6	3934	534	34	T17S	R13E
A MC 19088	RICH #5	2233	8	3934	536	34	T17S	R13E
A MC 19090	RICH #7	2233	10	3934	538	27	T17S	R13E
A MC 19092	RICH #9	2233	12	3934	540	27	T17S	R13E
A MC 19094	RICH #11	2233	14	3934	542	27	T17S	R13E
A MC 19096	RICH #13	2233	16			27	T17S	R13E
A MC 19098	RICH #15	2233	18			27	T17S	R13E
A MC 19100	RICH #17	2233	20			27	T17S	R13E
A MC 19102	RICH #19	2233	22	3934	544	27	T17S	R13E
A MC 19104	RICH #21	2233	24	3934	546	27	T17S	R13E
A MC 19106	RICH #23	2233	26	3934	548	27	T17S	R13E
A MC 19108	RICH #25	2233	28	3934	550	27	T17S	R13E
A MC 19110	RICH #27	2233	30	3934	552	34	T17S	R13E
A MC 19111	RICH #28	2233	31	3934	553	34	T17S	R13E
A MC 19112	RICH #29	2233	32	3934	554	34	T17S	R13E
A MC 19114	RICH #31	2241	553	3934	556	34	T17S	R13E
A MC 19115	RICH #32	2241	554	3934	557	34	T17S	R13E
A MC 19271	ERIC #1	2220	168			33	T17S	R13E
A MC 19272	ERIC #2	2220	169			33	T17S	R13E
A MC 19273	ERIC #3	2220	170			33	T17S	R13E
A MC 19274	ERIC #4	2220	171			33	T17S	R13E
A MC 19275	ERIC 5	2220	172			33	T17S	R13E
A MC 19276	ERIC 6	2220	173			33	T17S	R13E
A MC 19277	ERIC 9	2220	174			34	T17S	R13E
A MC 19278	ERIC 10	2220	175			34	T17S	R13E
A MC 19279	ERIC 11	2220	176			34	T17S	R13E

ENTERED INTO COMPUTER

8/4/99 JSC

## EXHIBIT A

Attached to and made a part of that certain letter dated the 30 day of JULY, 1999, covering the following described unpatented mining claims and mill sites located in the Gila and Salt River Principal Meridian, Pima Mining District, Pima County, Arizona, to-wit:

BLM SERIAL #	Claim Name	Original Recording		Amended Recording		Map Location Reference		
		Book	Page	Book	Page	Sec	Twshp	Rnge
A MC 19280	ERIC 12	2220	177			34	T17S	R13E
A MC 19281	ERIC 13	2220	178			34	T17S	R13E
A MC 19282	ERIC 14	2220	179			34	T17S	R13E
A MC 19283	ERIC 15	2220	180			34	T17S	R13E
A MC 19284	ERIC 16	2220	181			34	T17S	R13E
A MC 19285	ERIC 17	2220	182	3934	526	34	T17S	R13E
A MC 19286	ERIC 18	2220	183	3934	527	34	T17S	R13E
A MC 19287	ERIC 19	2220	184	3934	528	3	T18S	R13E
A MC 19288	ERIC 20	2220	185	3934	529	3	T18S	R13E
A MC 19289	ERIC 21	2220	186	3934	530	3	T18S	R13E
A MC 19290	ERIC 22	2220	187	3934	531	3	T18S	R13E
A MC 19291	ERIC 23	2220	188			34	T17S	R13E
A MC 19292	ERIC 24	2220	189			34	T17S	R13E
A MC 19293	ERIC 25	2220	190			34	T17S	R13E
A MC 19294	ERIC 26	2220	191			34	T17S	R13E
A MC 19295	ERIC 27	2220	192			34	T17S	R13E
A MC 19296	ERIC 28	2220	193			34	T17S	R13E
A MC 19297	ERIC 29	2220	194			34	T17S	R13E
A MC 19298	ERIC 30	2220	195			34	T17S	R13E
A MC 19299	ERIC 31	2220	196			27	T17S	R13E
A MC 19300	ERIC 32	2220	197			27	T17S	R13E
A MC 19301	ERIC 33	2220	198			27	T17S	R13E
A MC 19302	ERIC 34	2220	199			27	T17S	R13E
A MC 19303	ERIC 35	2220	200			27	T17S	R13E
A MC 19304	ERIC 36	2220	201			27	T17S	R13E
A MC 19305	ERIC 37	2220	202			27	T17S	R13E
A MC 19306	ERIC 38	2220	203			27	T17S	R13E
A MC 19307	ERIC 39	2220	204			27	T17S	R13E
A MC 19308	ERIC 40	2220	205			27	T17S	R13E
A MC 19309	ERIC 41	2220	206			27	T17S	R13E
A MC 19310	ERIC 42	2220	207			27	T17S	R13E
A MC 19311	ERIC 43	2220	208	3288	143	28	T17S	R13E
A MC 19312	ERIC 44	2220	209			28	T17S	R13E
A MC 19313	ERIC 45	2238	306			27	T17S	R13E
A MC 19314	ERIC 46	2238	305			27	T17S	R13E
A MC 19315	ERIC 47	2238	304			27	T17S	R13E
A MC 19316	ERIC 48	2238	303			27	T17S	R13E
A MC 19317	ERIC 49	2238	302			27	T17S	R13E
A MC 19318	ERIC 50	2238	301			27	T17S	R13E
A MC 19319	ERIC 51	2238	300			28	T17S	R13E
A MC 19320	ERIC 52	2238	299			28	T17S	R13E
A MC 19321	ERIC 53	2238	298			28	T17S	R13E
A MC 19322	ERIC 54	2238	297			28	T17S	R13E
A MC 19323	PHOENIX #57	3706	542			22	T17S	R13E
A MC 19324	PHOENIX #59	3706	544			22	T17S	R13E
A MC 19325	PHOENIX #61	3706	546			22	T17S	R13E
A MC 19326	PHOENIX #63	3706	548			22	T17S	R13E
A MC 19327	PHOENIX #65	3706	550			22	T17S	R13E

ENTERED INTO COMPUTER

8/4/99 LC LC

## EXHIBIT A

Attached to and made a part of that certain letter dated the 30 day of JULY, 1999, covering the following described unpatented mining claims and mill sites located in the Gila and Salt River Principal Meridian, Pima Mining District, Pima County, Arizona, to-wit:

BLM SERIAL #	Claim Name	Original Recording		Amended Recording		Map Location Reference		
		Book	Page	Book	Page	Sec	Twshp	Rnge
A MC 19638	VAN BUREN	2428	269			32	T17S	R13E
A MC 19639	REPUBLIC NO. 18	2428	323			31	T17S	R13E
A MC 19640	REPUBLIC NO. 19	2428	321			31	T17S	R13E
A MC 19641	REPUBLIC NO. 20	2428	319			31	T17S	R13E
A MC 19642	REPUBLIC NO. 21	2428	320			31	T17S	R13E
A MC 19643	REPUBLIC NO. 22	2428	318			31	T17S	R13E
A MC 19644	REPUBLIC NO. 23	2428	317			31	T17S	R13E
A MC 19645	REPUBLIC NO. 24	2428	316			31	T17S	R13E
A MC 19646	REPUBLIC NO. 56	2428	334			31	T17S	R13E
A MC 19647	JANUARY #3	848	571			32	T17S	R13E
A MC 19648	JANUARY #4	848	572			32	T17S	R13E
A MC 19649	JANUARY #5	848	573			32	T17S	R13E
A MC 19650	JANUARY #6	848	574			32	T17S	R13E
A MC 19651	JANUARY #11	848	575			32	T17S	R13E
A MC 19652	JANUARY #42	848	582			32	T17S	R13E
A MC 19653	JANUARY #43	848	583			32	T17S	R13E
A MC 19654	JANUARY NO. 52	2200	211	2428	279	4	T18S	R13E
A MC 19655	JANUARY NO. 53	2200	212			4	T18S	R13E
A MC 19656	JANUARY #54	893	337			4	T18S	R13E
A MC 19657	JANUARY # 63	893	346			32	T17S	R13E
A MC 19658	JANUARY # 64	893	347			32	T17S	R13E
A MC 19659	JANUARY # 65	893	348			32	T17S	R13E
A MC 19660	JANUARY #66	893	349			32	T17S	R13E
A MC 19661	JANUARY TRIANGLE	904	391			32	T17S	R13E
A MC 19662	ARCTURUS	896	156			32	T17S	R13E
A MC 19663	BETELGEUSE	896	157			32	T17S	R13E
A MC 19664	CANIS	896	158			32	T17S	R13E
A MC 19665	CASSIOPEA	896	159			32	T17S	R13E
A MC 19666	EARTH	896	160			32	T17S	R13E
A MC 19667	JUPITER	896	161			32	T17S	R13E
A MC 19668	MARS	896	162			32	T17S	R13E
A MC 19669	MERCURY	896	163			32	T17S	R13E
A MC 19670	NEPTUNE	896	164			32	T17S	R13E
A MC 19671	ORION	896	165			32	T17S	R13E
A MC 19672	PLEADES	896	166			32	T17S	R13E
A MC 19673	PLUTO	896	167			32	T17S	R13E
A MC 19674	POLARIS	896	168			32	T17S	R13E
A MC 19675	SATURN	896	169			32	T17S	R13E
A MC 19676	URANUS	896	170			32	T17S	R13E
A MC 19677	VENUS	896	171			32	T17S	R13E
A MC 19678	ARGUS	898	40			32	T17S	R13E
A MC 19679	CAPRICORN	898	44			32	T17S	R13E
A MC 19680	ANDROMEDA	898	45			32	T17S	R13E
A MC 20345	NOVEMBER #1	2428	340			31	T17S	R13E
A MC 20346	NOVEMBER #4	2428	341			36	T17S	R12E
A MC 20347	NOVEMBER #5	2428	342			36	T17S	R12E
A MC 20348	NOVEMBER #8	2428	343			36	T17S	R12E
A MC 20349	NOVEMBER #9	2428	344			31	T17S	R13E

ENTERED INTO COMPTON  
8/4/99 SC AC

**EXHIBIT A**

Attached to and made a part of that certain letter dated the 30 day of July, 1999, covering the following described unpatented mining claims and mill sites located in the Gila and Salt River Principal Meridian, Pima Mining District, Pima County, Arizona, to-wit:

BLM SERIAL #	Claim Name	Original Recording		Amended Recording		Map Location Reference		
		Book	Page	Book	Page	Sec	Twshp	Rnge
A MC 20350	NOVEMBER #11	2428	337			31	T17S	R13E
A MC 20351	NOVEMBER 18	908	589	2428	339	31	T17S	R13E
A MC 20352	NOVEMBER #19	2428	338			31	T17S	R13E
A MC 20353	NOVEMBER #20	2428	336			31	T17S	R13E
A MC 20354	NOVEMBER FRACTION NO. 1	846	106	888	353	6	T18S	R13E
A MC 20355	NOVEMBER FRACTION NO. 2	846	107	888	354	6	T18S	R13E
A MC 20356	LUNIK	2428	332			31	T17S	R13E
A MC 20357	LAIKA	2428	333			31	T17S	R13E
A MC 20358	SPUTNIK	2428	335			31	T17S	R13E
A MC 20359	EXPLORER	2428	331			6	T18S	R13E
A MC 20360	MARCH #1	846	125			36	T17S	R12E
A MC 20361	MARCH #2	843	152			36	T17S	R12E
A MC 20362	MARCH #3	843	153			36	T17S	R12E
A MC 20363	MARCH #4	843	154			36	T17S	R12E
A MC 20364	MARCH #5	846	126			36	T17S	R12E
A MC 20365	MARCH #6	843	155			36	T17S	R12E
A MC 20366	MARCH #7	843	156			36	T17S	R12E
A MC 20372	SCORPIO	75	219			6	T18S	R13E
A MC 20373	SCORPIO NO. 2	75	282			1	T18S	R12E
A MC 20374	SCORPIO TRIANGLE	76	349			6	T18S	R13E
A MC 20375	"WELL"	74	575			6	T18S	R13E
A MC 20376	WELL #2	74	576			6	T18S	R13E
A MC 20377	WELL 3	363	268			6	T18S	R13E
A MC 20378	WELL 4	363	269			6	T18S	R13E
A MC 20379	WELL NO. 5	2124	52	2133	577	6	T18S	R13E
A MC 20380	WELL 6	466	70			6	T18S	R13E
A MC 20381	WELL 7	2428	292			6	T18S	R13E
A MC 20382	WELL NO 8	724	502			6	T18S	R13E
A MC 20383	WELL NO 9	724	503			6	T18S	R13E
A MC 20384	WELL NO. 10	2428	293			6	T18S	R13E
A MC 20387	SNAFU TRIANGLE	908	587			6	T18S	R13E
A MC 20388	APRIL FRACTION	846	127	2886	224	1	T18S	R12E
A MC 20389	MAY FRACTION	846	124	2907	730	1	T18S	R12E
A MC 20511	JUNE #3	840	342	2886	228	1	T18S	R12E
A MC 20512	JUNE 3-A	3486	105			1	T18S	R12E
A MC 20513	JUNE #4	3486	106			1	T18S	R12E
A MC 20514	JUNE #5	3486	107			1	T18S	R12E
A MC 20515	JUNE NO. 6	3486	108			1	T18S	R12E
A MC 20516	JUNE #7	840	346			1	T18S	R12E
A MC 20517	JUNE #8	840	347	2517	424	1	T18S	R12E
A MC 20518	JUNE NO. 9	840	348			1	T18S	R12E
A MC 20519	JUNE NO. 10	840	349			1	T18S	R12E
A MC 20520	JUNE NO. 11	840	350			1	T18S	R12E
A MC 20521	JUNE # 12	840	351			1	T18S	R12E
A MC 20522	JUNE NO. 13	842	5	2517	423	1	T18S	R12E
A MC 20523	JUNE 14	842	6			1	T18S	R12E
A MC 20524	JUNE # 15	842	7	2876	182	1	T18S	R12E
A MC 20525	JUNE# 16	842	8			1	T18S	R12E

**ENTERED INTO COMPUTER**8/4/99 *sc-sc*

**EXHIBIT A**

Attached to and made a part of that certain letter dated the 30 day of JULY, 1999, covering the following described unpatented mining claims and mill sites located in the Gila and Salt River Principal Meridian, Pima Mining District, Pima County, Arizona, to-wit:

BLM SERIAL #	Claim Name	Original Recording		Amended Recording		Map Location Reference		
		Book	Page	Book	Page	Sec	Twshp	Rnge
A MC 20526	JUNE# 17	842	9			1	T18S	R12E
A MC 20527	JUNE# 18	842	10			1	T18S	R12E
A MC 20528	JUNE# 19	842	11			1	T18S	R12E
A MC 20529	JUNE# 20	842	12			1	T18S	R12E
A MC 20530	JUNE# 21	842	13			1	T18S	R12E
A MC 20531	JUNE# 22	842	14			1	T18S	R12E
A MC 20532	JUNE #23	2876	183			12	T18S	R12E
A MC 20533	JUNE# 24	842	16			1	T18S	R12E
A MC 20535	JUNE# 26	843	149			12	T18S	R12E
A MC 20538	JUNE # 30	2670	188			1	T18S	R12E
A MC 20540	JULY # 1	842	17			7	T18S	R13E
A MC 20541	JULY# 2	842	18			7	T18S	R13E
A MC 20542	JULY# 3	842	19			7	T18S	R13E
A MC 20543	JULY#4	842	20			7	T18S	R13E
A MC 20544	JULY# 5	842	21			7	T18S	R13E
A MC 20545	JULY# 6	842	22			7	T18S	R13E
A MC 20546	JULY# 7	842	23			7	T18S	R13E
A MC 20547	JULY# 8	842	24			7	T18S	R13E
A MC 20548	JULY # 9	842	25			7	T18S	R13E
A MC 20549	JULY# 10	842	26			7	T18S	R13E
A MC 20550	JULY #11	847	529			7	T18S	R13E
A MC 20551	JULY # 12	847	530			7	T18S	R13E
A MC 20552	JULY # 13	847	531			7	T18S	R13E
A MC 20553	JULY# 14	847	532			7	T18S	R13E
A MC 20554	JULY # 15	847	533			7	T18S	R13E
A MC 20555	JULY # 16	847	534			7	T18S	R13E
A MC 20556	JULY # 17	847	535			7	T18S	R13E
A MC 20557	JULY # 18	847	536			7	T18S	R13E
A MC 20558	JULY #19	847	537			7	T18S	R13E
A MC 20559	JULY #20	847	538			7	T18S	R13E
A MC 20667	PETRO #1	76	151			29	T17S	R13E
A MC 20668	PETRO #2	76	152			29	T17S	R13E
A MC 20669	PETRO #3	833	515			29	T17S	R13E
A MC 20670	PETRO # 4	833	516			29	T17S	R13E
A MC 20671	PETRO # 5	833	517			29	T17S	R13E
A MC 20672	PETRO # 6	833	518			29	T17S	R13E
A MC 20673	PETRO # 7	833	519			29	T17S	R13E
A MC 20674	PETRO # 8	833	520			29	T17S	R13E
A MC 20675	PETRO # 9	833	521			29	T17S	R13E
A MC 20676	PETRO # 10	833	522			29	T17S	R13E
A MC 20677	PETRO # 11	833	523			29	T17S	R13E
A MC 20678	PETRO # 12	833	524			29	T17S	R13E
A MC 20679	PETRO # 13	833	525			29	T17S	R13E
A MC 20680	PETRO # 14	833	526			29	T17S	R13E
A MC 20681	PETRO # 15	833	527			29	T17S	R13E
A MC 20682	PETRO NO. 16	899	78			29	T17S	R13E
A MC 20683	VENUS NO. 1	899	79			29	T17S	R13E
A MC 20684	VENUS NO. 2	899	80			29	T17S	R13E

ENTERED INTO COMPUT...  
8/4/99

## EXHIBIT A

Attached to and made a part of that certain letter dated the 30 day of JULY, 1999, covering the following described unpatented mining claims and mill sites located in the Gila and Salt River Principal Meridian, Pima Mining District, Pima County, Arizona, to-wit:

BLM SERIAL #	Claim Name	Original Recording		Amended Recording		Map Location Reference		
		Book	Page	Book	Page	Sec	Twshp	Rnge
A MC 20685	VENUS NO. 3	899	81			30	T17S	R13E
A MC 20686	VENUS NO. 4	899	82			30	T17S	R13E
A MC 20687	VENUS NO. 5	888	413			30	T17S	R13E
A MC 20688	VENUS NO. 6	888	414			30	T17S	R13E
A MC 20689	VENUS NO. 7	888	415			30	T17S	R13E
A MC 20690	VENUS NO. 8	888	416			30	T17S	R13E
A MC 20691	VENUS NO. 9	888	417			30	T17S	R13E
A MC 20692	VENUS NO. 10	888	418			30	T17S	R13E
A MC 20693	VENUS NO. 11	888	419			30	T17S	R13E
A MC 20694	VENUS NO. 12	888	420			30	T17S	R13E
A MC 20695	VENUS # 13	1897	286			30	T17S	R13E
A MC 20696	VENUS # 14	1897	287			30	T17S	R13E
A MC 20697	VENUS # 15	1897	288			30	T17S	R13E
A MC 20698	TARGET	887	581			29	T17S	R13E
A MC 20699	EAST PETRO NO. 1	912	120			29	T17S	R13E
A MC 20700	EAST PETRO NO. 2	912	121			29	T17S	R13E
A MC 20701	EAST PETRO NO. 3	912	122			28	T17S	R13E
A MC 20702	EAST PETRO NO. 4	912	123			29	T17S	R13E
A MC 20703	EAST PETRO NO. 5	912	124			29	T17S	R13E
A MC 20704	EAST PETRO NO. 6	912	125			28	T17S	R13E
A MC 20705	EAST PETRO NO. 7	912	126			28	T17S	R13E
A MC 20706	EAST PETRO NO. 8	912	127			28	T17S	R13E
A MC 20707	EAST PETRO NO. 9	912	128			28	T17S	R13E
A MC 20708	EAST PETRO NO. 10	912	129			28	T17S	R13E
A MC 20709	EAST PETRO NO. 11	912	130			28	T17S	R13E
A MC 20710	EAST PETRO NO. 12	912	131			28	T17S	R13E
A MC 20711	EAST PETRO NO. 13	912	132			28	T17S	R13E
A MC 20712	EAST PETRO NO. 14	912	133			28	T17S	R13E
A MC 20713	EAST PETRO NO. 15	912	134			28	T17S	R13E
A MC 20714	EAST PETRO NO. 16	912	135			28	T17S	R13E
A MC 20715	EAST PETRO NO. 17	912	136			28	T17S	R13E
A MC 20716	EAST PETRO NO. 18	912	137			28	T17S	R13E
A MC 20717	EAST PETRO NO. 19	912	138			28	T17S	R13E
A MC 20718	EAST PETRO NO. 20	912	139			28	T17S	R13E
A MC 20719	EAST PETRO NO. 21	912	140			28	T17S	R13E
A MC 20720	BERT # 4	2348	340			29	T17S	R13E
A MC 20721	BERT # 5	2523	173			29	T17S	R13E
A MC 20722	SUN #2	1632	437			29	T17S	R13E
A MC 20723	SUN #3	1632	438			29	T17S	R13E
A MC 20724	SUN #4	1632	439			29	T17S	R13E
A MC 20725	SUN #5	1632	440			29	T17S	R13E
A MC 20726	SUN #203	1632	462			29	T17S	R13E
A MC 20727	SUN #204	1632	463			29	T17S	R13E
A MC 20728	TAN #4	2220	160			28	T17S	R13E
A MC 20729	TAN # 6	2220	162			28	T17S	R13E
A MC 20730	ANN #1	2220	164			28	T17S	R13E
A MC 20731	ANN #2	2220	165			28	T17S	R13E
A MC 20732	ANN #3	2220	166			32	T17S	R13E

ENTERED INTO COMPUTER

8/4/99 JG-DC



## EXHIBIT A

Attached to and made a part of that certain letter dated the 30 day of JULY, 1999, covering the following described unpatented mining claims and mill sites located in the Gila and Salt River Principal Meridian, Pima Mining District, Pima County, Arizona, to-wit:

BLM SERIAL #	Claim Name	Original Recording		Amended Recording		Map Location Reference		
		Book	Page	Book	Page	Sec	Twshp	Rnge
A MC 20733	ANN #4	2220	167			32	T17S	R13E
A MC 20734	T#1	2236	323			32	T17S	R13E
A MC 20735	T#2	2236	324			29	T17S	R13E
A MC 20736	MARIA	5719	723			29	T17S	R13E
A MC 20737	MARIA NO. 2	5719	724			29	T17S	R13E
A MC 20738	MARIA NO. 3	5719	725			29	T17S	R13E
A MC 21092	AUGUST #1	842	27			6	T18S	R13E
A MC 21093	AUGUST #2	842	28			6	T18S	R13E
A MC 21094	AUGUST# 3	842	29			6	T18S	R13E
A MC 21095	AUGUST# 4	842	30			6	T18S	R13E
A MC 21096	AUGUST# 5	842	31			6	T18S	R13E
A MC 21097	AUGUST# 6	842	32			6	T18S	R13E
A MC 21098	AUGUST NO. 10	2124	55	2428	294	6	T18S	R13E
A MC 21099	AUGUST# 11	843	162			6	T18S	R13E
A MC 21100	AUGUST #12	843	163	2517	422	6	T18S	R13E
A MC 21101	AUGUST NO. 15	908	592			6	T18S	R13E
A MC 21102	AUGUST NO. 16	908	593			1	T18S	R12E
A MC 21103	AUGUST 17	2428	291			6	T18S	R13E
A MC 21104	GEOLOGIST	2118	264			6	T18S	R13E
A MC 21109	LITTLE DOUGLAS	2428	289			6	T18S	R13E
A MC 21110	CACTUS	908	595			1	T18S	R12E
A MC 21111	HUBERT	485	473			1	T18S	R12E
A MC 21112	JANICE	833	583	871	200	1	T18S	R12E
A MC 21113	CAROL	833	581	871	201	12	T18S	R12E
A MC 21116	DECEMBER NO. 10	908	588	2876	184	30	T17S	R13E
A MC 21117	COPPER HILL NO 2	356	146			31	T17S	R13E
A MC 21118	DOLORES ANN	887	223			31	T17S	R13E
A MC 21119	KAREN FRACTION	904	392			31	T17S	R13E
A MC 21120	ALBERTO	HHH	428	901	25	31	T17S	R13E
A MC 21121	ST. FRANCES	901	26	2946	163	31	T17S	R13E
A MC 21122	VIRGINIA NO. 2	901	27	2946	162	31	T17S	R13E
A MC 21123	TUCSON TRIANGLE	908	586			31	T17S	R13E
A MC 21292	MARY GROUP NO. 2	HHH	58	HHH	240	30	T17S	R13E
A MC 21293	MARY GROUP NO. 3	HHH	59			30	T17S	R13E
A MC 21295	MARY GROUP NO. 6	HHH	62	HHH	242	30	T17S	R13E
A MC 21296	MARY GROUP NO. 7	HHH	63			30	T17S	R13E
A MC 21297	MARY GROUP NO. 8	HHH	64	HHH	243	30	T17S	R13E
A MC 21298	MARY GROUP NO. 9	HHH	65			30	T17S	R13E
A MC 21301	CATHERINE #1	3117	469			25	T17S	R12E
A MC 21326	SERASIO #22	3117	480			25	T17S	R12E
A MC 21329	CHAPULTEPEC	958	214			30	T17S	R13E
A MC 21330	CHAPULTEPEC NO. 1	958	215			30	T17S	R13E
A MC 21334	MISSY # 7	2469	190			25	T17S	R12E
A MC 21335	BERT #1	2348	343			30	T17S	R13E
A MC 21336	BERT #2	2348	342			29	T17S	R13E
A MC 21337	BERT #3	2348	341			32	T17S	R13E
A MC 21339	BERT #7	2523	175			31	T17S	R13E
A MC 21344	APEX NO. 1	899	75			30	T17S	R13E

ENTERED INTO COMPUTER  
8/4/99 SC/DC

## EXHIBIT A

Attached to and made a part of that certain letter dated the 30 day of JULY, 1999, covering the following described unpatented mining claims and mill sites located in the Gila and Salt River Principal Meridian, Pima Mining District, Pima County, Arizona, to-wit:

BLM SERIAL #	Claim Name	Original Recording		Amended Recording		Map Location Reference		
		Book	Page	Book	Page	Sec	Twshp	Rnge
A MC 21345	THE PASS	908	515			30	T17S	R13E
A MC 21346	JUNCTION	908	516			30	T17S	R13E
A MC 21772	BETTY	1376	327			7	T18S	R13E
A MC 21773	BETTY # 2	1376	328			7	T18S	R13E
A MC 21774	BETTY# 7	1575	330			7	T18S	R13E
A MC 21775	BETTY # 8	1575	331			7	T18S	R13E
A MC 21776	DENISE FRAC. #1	3681	116	3694	88	7	T18S	R13E
A MC 21777	DENISE FRAC. #2	3681	117	3694	89	7	T18S	R13E
A MC 21778	KRISTY FRAC. #1	3681	118	3694	90	7	T18S	R13E
A MC 21779	KRISTY FRAC. #2	3681	119	3694	91	7	T18S	R13E
A MC 21780	KRISTY FRAC. #3	3681	120	3694	92	7	T18S	R13E
A MC 21782	LUCERO # 135-A	1662	381			7	T18S	R13E
A MC 21784	LUCERO # 137 (ABANDENED)	1631	356			7	T18S	R13E
A MC 21785	LUCERO # 138 (ABANDONED)	1630	496			7	T18S	R13E
A MC 21786	LUCERO #139 (ABANDONED)	1630	497			7	T18S	R13E
A MC 21787	LUCERO #140 (ABANDONED)	1630	498			7	T18S	R13E
A MC 21788	LUCERO # 141 (ABANDONED)	1630	499			7	T18S	R13E
A MC 21789	LUCERO # 142 (ABANDONED)	1630	500			7	T18S	R13E
A MC 21790	LUCERO # 143 (ABANDONED)	1630	501			7	T18S	R13E
A MC 21791	LUCERO # 144 (ABANDONED)	1632	93			7	T18S	R13E
A MC 21792	LUCERO # 146	1655	460			7	T18S	R13E
A MC 21793	LUCERO # 147 (ABANDONED)	1632	94			7	T18S	R13E
A MC 21794	LUCERO #148 (ABANDONED)	1632	95			7	T18S	R13E
A MC 21795	MCC-54 PLACER	1644	424			27	T17S	R13E
A MC 21796	MCC-55 PLACER	1644	425			27	T17S	R13E
A MC 21806	JUNE NO. 1	5332	269			1	T18S	R12E
A MC 21807	JUNE NO. 2	5332	270			1	T18S	R12E
A MC 21808	JUNE NO. 3	5332	271			1	T18S	R12E
A MC 21809	JUNE NO. 4	5332	272			1	T18S	R12E
A MC 21810	JUNE NO. 5	5332	273			1	T18S	R12E
A MC 21811	JUNE NO. 6	5332	274			1	T18S	R12E
A MC 21812	JUNE NO. 7	5332	275			1	T18S	R12E
A MC 21813	JUNE NO. 8	5332	276			1	T18S	R12E
A MC 21814	JUNE NO. 9	5332	277			1	T18S	R12E
A MC 21910	FAN # 21	2218	478			30	T17S	R13E
A MC 21911	FAN # 22	2218	479			30	T17S	R13E
A MC 21916	EROS #1	2210	274	5738	695	30	T17S	R13E
A MC 21917	EROS #2	2210	275	5738	696	30	T17S	R13E
A MC 21918	BERT #10	2542	270			30	T17S	R13E
A MC 2194	JANE	5470	888			30	T17S	R13E
A MC 2195	ELLEN	5470	887			30	T17S	R13E
A MC 26586	SUSAN	5835	949			12	T18S	R12E
A MC 26587	SUSAN NO. 2	5835	950			12	T18S	R12E
A MC 26588	SUSAN NO. 3	5835	951			12	T18S	R12E
A MC 52606	ADAMS	2428	313			32	T17S	R13E
A MC 52607	REPUBLIC NO. 12	2428	310			32	T17S	R13E
A MC 52608	REPUBLIC NO. 16	2428	322			31	T17S	R13E
A MC 52609	CAMILLE	2428	200			6	T18S	R13E

ENTERED INTO COMPUTER

8/4/99 80-20

**EXHIBIT A**

Attached to and made a part of that certain letter dated the 30 day of JULY, 1999, covering the following described unpatented mining claims and mill sites located in the Gila and Salt River Principal Meridian, Pima Mining District, Pima County, Arizona, to-wit:

BLM SERIAL #	Claim Name	Original Recording		Amended Recording		Map Location Reference		
		Book	Page	Book	Page	Sec	Twshp	Rnge
A MC 52610	AUGUST 13	2428	283			5	T18S	R13E
A MC 52611	HOOVER	2151	405	2428	287	5	T18S	R13E
A MC 52612	JANUARY #55	893	338			4	T18S	R13E
A MC 52613	JANUARY #61	893	344			4	T18S	R13E
A MC 5923	JUNE #1	5502	835			1	T18S	R12E
A MC 5924	JUNE #2	5502	836			1	T18S	R12E
Total Number of Claims :		438						

65. WE DO NOT 7 any

ENTERED INTO COMPUTER

8/4/99 *sc*

UNITED STATES  
DEPARTMENT OF THE INTERIOR  
BUREAU OF LAND MANAGEMENT

RECEIPT AND ACCOUNTING ADVICE

NO. 2480563

CD/AZ

08/08/99

Subject: CLAIM MAINTENANCE FEE 2000  
450 CLAIMS

8 21 13

43,500.00 ✓

Applicant:

CYPRUS ARAK MINERAL CO  
3100 E MINERAL CIRCLE  
ENGLEWOOD CO 80155-3899

CR 0018054

Remitter:

Assignor:

LEASE MANAGEMENT DATA									
		<input type="checkbox"/> NEW		<input type="checkbox"/> UPDATE		<input type="checkbox"/> PAYMENT			
ORIGINAL SERIAL NO.	ASG.	TYPE	ST.	CTY.	FUND SYMBOL			ACRES/UNITS	RATE
APIC 18975 ET AL									
AMOUNT	ANV. DATE	EXP. DATE	BILL CYC.	S/C	DISTRICT	NEXT BILL	MISC. DATA	U of M	ACTUAL UNITS
ASSIGNMENT SERIAL NO.	ASG.	TYPE	ST.	CTY.	FUND SYMBOL			ACRES/UNITS	RATE
AMOUNT	ANV. DATE	EXP. DATE	BILL CYC.	S/C	DISTRICT	NEXT BILL	MISC. DATA	U of M	ACTUAL UNITS
APPLY REMITTANCE									
ACTION	FUND SYMBOL	CTY.	AMOUNT	Remarks:					
FILING FEE									
RENTAL									
UNEARNED									
REFUND									
TOTAL									
AMOUNT DUE									
<input type="checkbox"/> Lease in Escrow? <input type="checkbox"/> KGS? <input type="checkbox"/> Auto Escalates? <input type="checkbox"/> Auto Renew?									

BY:

DATE:



**CYPRUS AMAX  
MINERALS COMPANY**

Cyprus Amax Minerals Company  
9100 East Mineral Circle  
Post Office Box 3299  
Englewood, Colorado 80155-3299  
(303) 643-5000

18898-  
19271-  
19323-  
19638-  
20345-  
2194-  
20511-  
26586-  
20667-  
52606-  
21092-  
5916-  
21291-  
21772-  
21879-

CERTIFIED MAIL

August 7, 1998

U. S. Department of the Interior  
Bureau of Land Management  
222 North Central Avenue  
Phoenix, Arizona 85004-2203

**RE: Maintenance Fees for Unpatented Mining Claims  
Cyprus Sierrita Corporation**

Sir or Madam:

Pursuant to 43 CFR § 3833.1-5, as amended, Cyprus Sierrita Corporation desires to retain/maintain the 438 unpatented lode mining claims and mill sites which are listed on the attached Exhibit A. Also, enclosed is Cyprus Sierrita's check for \$43,800.00 (\$100.00 per claim) as payment of the required maintenance fees to retain/maintain the claims through the period ending 12:00 noon on September 1, 1999.

Please acknowledge receipt of this notice and payment by signing below and return one (1) copy of this letter, together with a date and time stamped copy of Exhibit A, to my attention, care of Land Administration MC252S, at the above letterhead address.

Should you need to contact me, my direct telephone number is 303-643-5655. Thank you.

Sincerely,

J. Michael Stropes  
Manager, Land Administration

Enclosures

Received and acknowledged this 12 day of August 1998.

By: Jina M. Caladomato

Title: Accts. Tech.

19024  
Aug 12 9 28 AM '98  
RECEIVED  
BUREAU OF  
LAND MANAGEMENT

# EXHIBIT A

Attached to and made a part of that certain letter dated the 7th day of August, 1998, covering the following described unpatented mining claims and mill sites located in the Gila and Salt River Principal Meridian, Pima Mining District, Pima County, Arizona, to-wit:

BLM SERIAL #	Claim Name	Type 1	Original Recording		Amended Recording		Map Loc Reference			
			Value 1	Type 2	Value 2	Book	Page	Sec	Twshp	Rnge
A MC 16975 ✓	EMMONS 40	BOOK	3082	PAGE	160	5649	560	21	T17S	R13E
A MC 16976 ✓	EMMONS 41	BOOK	949	PAGE	413	5649	561	21	T17S	R13E
A MC 16977 ✓	EMMONS 42	BOOK	949	PAGE	414	5649	562	21	T17S	R13E
A MC 16979 ✓	BERT #24	BOOK	3082	PAGE	162	5649	571	21	T17S	R13E
A MC 16980 ✓	BERT #25	BOOK	3082	PAGE	163	5649	572	21	T17S	R13E
A MC 16982	BERT #29	BOOK	2799	PAGE	199	5649	574	29	T17S	R13E
A MC 16983	BERT #30	BOOK	2799	PAGE	200	5649	575	28	T17S	R13E
A MC 16984	BERT #36 A	BOOK	5649	PAGE	576			21	T17S	R13E
A MC 16985	BERT #37	BOOK	3288	PAGE	147	5649	577	28	T17S	R13E
A MC 16986	PHOENIX #7	BOOK	3816	PAGE	48	5649	564	20	T17S	R13E
A MC 16987	PHOENIX #8	BOOK	3816	PAGE	49	5649	565	20	T17S	R13E
A MC 16988	PHOENIX #9 A	BOOK	5649	PAGE	566			21	T17S	R13E
A MC 16989	PHOENIX #10 A	BOOK	5649	PAGE	567			21	T17S	R13E
A MC 16990	PHOENIX #52	BOOK	3706	PAGE	537	5649	568	21	T17S	R13E
A MC 16991	PHOENIX #54	BOOK	3706	PAGE	539	5649	569	21	T17S	R13E
A MC 16992	PHOENIX #55	BOOK	3706	PAGE	540	5649	570	21	T17S	R13E
A MC 16994	TAN #1	BOOK	2220	PAGE	157	5649	578	29	T17S	R13E
A MC 16995	TAN 2	BOOK	2220	PAGE	158	5649	579	29	T17S	R13E
A MC 16996	TAN #3	BOOK	2220	PAGE	159	5649	580	28	T17S	R13E
A MC 16997	TAN #5	BOOK	2220	PAGE	161	5649	581	28	T17S	R13E
A MC 16998	TAN 7	BOOK	2238	PAGE	308	5649	582	28	T17S	R13E
A MC 16999	TAN #8	BOOK	2238	PAGE	307	5649	583	28	T17S	R13E
A MC 18898	NORTH NO. 9	BOOK	2220	PAGE	224			33	T17S	R13E
A MC 18899	NORTH NO. 10	BOOK	2220	PAGE	225			33	T17S	R13E
A MC 18900	NORTH NO. 11	BOOK	2220	PAGE	226			33	T17S	R13E
A MC 18901	NORTH NO. 12	BOOK	2220	PAGE	227			33	T17S	R13E
A MC 18902	NORTH NO. 13	BOOK	2220	PAGE	228			33	T17S	R13E
A MC 18903	NORTH NO. 14	BOOK	2220	PAGE	229			33	T17S	R13E
A MC 18904	NORTH NO. 15	BOOK	2220	PAGE	230			33	T17S	R13E
A MC 18905	NORTH NO. 16	BOOK	2220	PAGE	231			33	T17S	R13E
A MC 18906	NORTH NO. 17	BOOK	2220	PAGE	232			33	T17S	R13E
A MC 18907	NORTH NO. 18	BOOK	2220	PAGE	233			33	T17S	R13E
A MC 18908	NORTH NO. 19	BOOK	2220	PAGE	234			33	T17S	R13E
A MC 18909	NORTH NO. 20	BOOK	2220	PAGE	235			33	T17S	R13E
A MC 18910	NORTH NO. 21	BOOK	2220	PAGE	236			33	T17S	R13E
A MC 18911	NORTH NO. 22	BOOK	2220	PAGE	237			33	T17S	R13E
A MC 18912	NORTH NO. 23	BOOK	2220	PAGE	238			33	T17S	R13E
A MC 18913	NORTH NO. 24	BOOK	2220	PAGE	239			33	T17S	R13E
A MC 18916	NORTH NO. 32	BOOK	2220	PAGE	353	3934	512	3	T18S	R13E
A MC 18918	NORTH NO. 34	BOOK	2220	PAGE	355	3934	514	3	T18S	R13E
A MC 18920	NORTH NO. 36	BOOK	2220	PAGE	357	3934	516	3	T18S	R13E
A MC 18921	NORTH NO. 37	BOOK	2220	PAGE	358	3934	517	3	T18S	R13E
A MC 18922	NORTH NO. 38	BOOK	2220	PAGE	359	3934	518	3	T18S	R13E
A MC 18923	NORTH NO. 39	BOOK	2220	PAGE	360	3934	519	3	T18S	R13E
A MC 18924	NORTH NO. 40	BOOK	2220	PAGE	361	3934	520	3	T18S	R13E

AUG 13 1998

ENTERED IN COMPUTER

VERIFIED

AUG 25 1998

RECEIVED BUREAU OF LAND MANAGEMENT

RECEIVED BUREAU OF LAND MANAGEMENT

45

RECEIVED  
BUREAU OF  
LAND MANAGEMENT

# EXHIBIT A

AUG 12 9 29 AM '98

BLM SERIAL #	Claim Name	Type 1	Original Recording			Amended Recording		Map Loc Reference		
			Value 1	Type 2	Value 2	Book	Page	Sec	Twshp	Rnge
A MC 18925	NORTH NO. 41	BOOK	2220	PAGE	362	3934	521	3	T18S	R13E
A MC 18926	NORTH NO. 42	BOOK	2220	PAGE	363	3934	522	3	T18S	R13E
A MC 18927	NORTH NO. 43	BOOK	2220	PAGE	364	3934	523	3	T18S	R13E
A MC 18928	W. G. 13	BOOK	1629	PAGE	492			33	T17S	R13E
A MC 18929	W. G. 15	BOOK	1629	PAGE	494			33	T17S	R13E
A MC 18930	W. G. 17	BOOK	1629	PAGE	496			33	T17S	R13E
A MC 18931	W. G. 19	BOOK	1629	PAGE	498			4	T18S	R13E
A MC 18932	W. G. 21	BOOK	1629	PAGE	500			4	T18S	R13E
A MC 18933	W. G. 22	BOOK	1629	PAGE	501			4	T18S	R13E
A MC 18934	W. G. 23	BOOK	1629	PAGE	502			4	T18S	R13E
A MC 18935	W. G. 24	BOOK	1629	PAGE	503			4	T18S	R13E
A MC 18936	W. G. 25	BOOK	1629	PAGE	504			4	T18S	R13E
A MC 18937	W. G. 26	BOOK	1629	PAGE	505			4	T18S	R13E
A MC 18938	W. G. 27	BOOK	1629	PAGE	506			4	T18S	R13E
A MC 18939	W. G. 28	BOOK	1629	PAGE	507			4	T18S	R13E
A MC 18940	W. G. 29	BOOK	1629	PAGE	508			4	T18S	R13E
A MC 18941	W. G. 30	BOOK	1629	PAGE	509			4	T18S	R13E
A MC 18942	W. G. 31	BOOK	1629	PAGE	510			4	T18S	R13E
A MC 18943	W. G. 32	BOOK	1629	PAGE	511			4	T18S	R13E
A MC 18944	W. G. 33	BOOK	1629	PAGE	512			4	T18S	R13E
A MC 18945	W. G. 34	BOOK	1629	PAGE	513			4	T18S	R13E
A MC 18946	W. G. 35	BOOK	1629	PAGE	514			4	T18S	R13E
A MC 18947	W. G. 36	BOOK	1629	PAGE	515	3934	524	4	T18S	R13E
A MC 18948	W. G. 37	BOOK	3934	PAGE	525			4	T18S	R13E
A MC 19084	RICH #1	BOOK	2233	PAGE	4	3934	532	34	T17S	R13E
A MC 19086	RICH #3	BOOK	2233	PAGE	6	3934	534	34	T17S	R13E
A MC 19088	RICH #5	BOOK	2233	PAGE	8	3934	536	34	T17S	R13E
A MC 19090	RICH #7	BOOK	2233	PAGE	10	3934	538	27	T17S	R13E
A MC 19092	RICH #9	BOOK	2233	PAGE	12	3934	540	27	T17S	R13E
A MC 19094	RICH #11	BOOK	2233	PAGE	14	3934	542	27	T17S	R13E
A MC 19096	RICH #13	BOOK	2233	PAGE	16			27	T17S	R13E
A MC 19098	RICH #15	BOOK	2233	PAGE	18			27	T17S	R13E
A MC 19100	RICH #17	BOOK	2233	PAGE	20			27	T17S	R13E
A MC 19102	RICH #19	BOOK	2233	PAGE	22	3934	544	27	T17S	R13E
A MC 19104	RICH #21	BOOK	2233	PAGE	24	3934	546	27	T17S	R13E
A MC 19106	RICH #23	BOOK	2233	PAGE	26	3934	548	27	T17S	R13E
A MC 19108	RICH #25	BOOK	2233	PAGE	28	3934	550	27	T17S	R13E
A MC 19110	RICH #27	BOOK	2233	PAGE	30	3934	552	34	T17S	R13E
A MC 19111	RICH #28	BOOK	2233	PAGE	31	3934	553	34	T17S	R13E
A MC 19112	RICH #29	BOOK	2233	PAGE	32	3934	554	34	T17S	R13E
A MC 19114	RICH #31	BOOK	2241	PAGE	553	3934	556	34	T17S	R13E
A MC 19115	RICH #32	BOOK	2241	PAGE	554	3934	557	34	T17S	R13E
A MC 19271	ERIC #1	BOOK	2220	PAGE	168			33	T17S	R13E
A MC 19272	ERIC #2	BOOK	2220	PAGE	169			33	T17S	R13E
A MC 19273	ERIC #3	BOOK	2220	PAGE	170			33	T17S	R13E

ARIZONA  
BUREAU OF LAND MANAGEMENT

AUG 13 1998

VERIFIED IN COMPUTER

VERIFIED  
AUG 25 1998

43

45

RECEIVED  
BUREAU OF  
LAND MANAGEMENT  
**EXHIBIT A**

Date: 08/06/1998  
Time: 10:46:16  
Page: 3 of 10  
County: PIMA, State: ARIZONA

AUG 12 9 29 AM '99

BLM SERIAL #	Claim Name	Type 1	Original Recording			Amended Recording		Map Loc Reference		
			Value 1	Type 2	Value 2	Book	Page	Sec	Twshp	Rnge
A MC 19274	ERIC #4	BOOK	2220	PAGE	171			33	T17S	R13E
A MC 19275	ERIC 5	BOOK	2220	PAGE	172			33	T17S	R13E
A MC 19276	ERIC 6	BOOK	2220	PAGE	173			33	T17S	R13E
A MC 19277	ERIC 9	BOOK	2220	PAGE	174			34	T17S	R13E
A MC 19278	ERIC 10	BOOK	2220	PAGE	175			34	T17S	R13E
A MC 19279	ERIC 11	BOOK	2220	PAGE	176			34	T17S	R13E
A MC 19280	ERIC 12	BOOK	2220	PAGE	177			34	T17S	R13E
A MC 19281	ERIC 13	BOOK	2220	PAGE	178			34	T17S	R13E
A MC 19282	ERIC 14	BOOK	2220	PAGE	179			34	T17S	R13E
A MC 19283	ERIC 15	BOOK	2220	PAGE	180			34	T17S	R13E
A MC 19284	ERIC 16	BOOK	2220	PAGE	181			34	T17S	R13E
A MC 19285	ERIC 17	BOOK	2220	PAGE	182	3934	526	34	T17S	R13E
A MC 19286	ERIC 18	BOOK	2220	PAGE	183	3934	527	34	T17S	R13E
A MC 19287	ERIC 19	BOOK	2220	PAGE	184	3934	528	3	T18S	R13E
A MC 19288	ERIC 20	BOOK	2220	PAGE	185	3934	529	3	T18S	R13E
A MC 19289	ERIC 21	BOOK	2220	PAGE	186	3934	530	3	T18S	R13E
A MC 19290	ERIC 22	BOOK	2220	PAGE	187	3934	531	3	T18S	R13E
A MC 19291	ERIC 23	BOOK	2220	PAGE	188			34	T17S	R13E
A MC 19292	ERIC 24	BOOK	2220	PAGE	189			34	T17S	R13E
A MC 19293	ERIC 25	BOOK	2220	PAGE	190			34	T17S	R13E
A MC 19294	ERIC 26	BOOK	2220	PAGE	191			34	T17S	R13E
A MC 19295	ERIC 27	BOOK	2220	PAGE	192			34	T17S	R13E
A MC 19296	ERIC 28	BOOK	2220	PAGE	193			34	T17S	R13E
A MC 19297	ERIC 29	BOOK	2220	PAGE	194			34	T17S	R13E
A MC 19298	ERIC 30	BOOK	2220	PAGE	195			34	T17S	R13E
A MC 19299	ERIC 31	BOOK	2220	PAGE	196			27	T17S	R13E
A MC 19300	ERIC 32	BOOK	2220	PAGE	197			27	T17S	R13E
A MC 19301	ERIC 33	BOOK	2220	PAGE	198			27	T17S	R13E
A MC 19302	ERIC 34	BOOK	2220	PAGE	199			27	T17S	R13E
A MC 19303	ERIC 35	BOOK	2220	PAGE	200			27	T17S	R13E
A MC 19304	ERIC 36	BOOK	2220	PAGE	201			27	T17S	R13E
A MC 19305	ERIC 37	BOOK	2220	PAGE	202			27	T17S	R13E
A MC 19306	ERIC 38	BOOK	2220	PAGE	203			27	T17S	R13E
A MC 19307	ERIC 39	BOOK	2220	PAGE	204			27	T17S	R13E
A MC 19308	ERIC 40	BOOK	2220	PAGE	205			27	T17S	R13E
A MC 19309	ERIC 41	BOOK	2220	PAGE	206			27	T17S	R13E
A MC 19310	ERIC 42	BOOK	2220	PAGE	207			27	T17S	R13E
A MC 19311	ERIC 43	BOOK	2220	PAGE	208	3288	143	28	T17S	R13E
A MC 19312	ERIC 44	BOOK	2220	PAGE	209			28	T17S	R13E
A MC 19313	ERIC 45	BOOK	2238	PAGE	306			27	T17S	R13E
A MC 19314	ERIC 46	BOOK	2238	PAGE	305			27	T17S	R13E
A MC 19315	ERIC 47	BOOK	2238	PAGE	304			27	T17S	R13E
A MC 19316	ERIC 48	BOOK	2238	PAGE	303			27	T17S	R13E
A MC 19317	ERIC 49	BOOK	2238	PAGE	302			27	T17S	R13E
A MC 19318	ERIC 50	BOOK	2238	PAGE	301			27	T17S	R13E

ARIZONA  
STATE OF  
PIMA COUNTY

AUG 13 1998

ENTERED IN COMPUTER

VERIFIED  
AUG 25 1998

4/5



RECEIVED  
BUREAU OF  
LAND MANAGEMENT  
**EXHIBIT A**

Date: 08/06/1998

Time: 10:46:16

Page: 4 of 10

County: PIMA, State: ARIZONA

AUG 12 9 29 AM '98

ARIZONA  
STATE DEPT.  
PHOENIX, AZ 85003

BLM SERIAL #	Claim Name	Type 1	Original Recording			Amended Recording		Map Loc Reference		
			Value 1	Type 2	Value 2	Book	Page	Sec	Twshp	Rnge
A MC 19319	ERIC 51	BOOK	2238	PAGE	300			28	T17S	R13E
A MC 19320	ERIC 52	BOOK	2238	PAGE	299			28	T17S	R13E
A MC 19321	ERIC 53	BOOK	2238	PAGE	298			28	T17S	R13E
A MC 19322	ERIC 54	BOOK	2238	PAGE	297			28	T17S	R13E
A MC 19323	PHOENIX #57	BOOK	3706	PAGE	542			22	T17S	R13E
A MC 19324	PHOENIX #59	BOOK	3706	PAGE	544			22	T17S	R13E
A MC 19325	PHOENIX #61	BOOK	3706	PAGE	546			22	T17S	R13E
A MC 19326	PHOENIX #63	BOOK	3706	PAGE	548			22	T17S	R13E
A MC 19327	PHOENIX #65	BOOK	3706	PAGE	550			22	T17S	R13E
A MC 19638	VAN BUREN	BOOK	2428	PAGE	269			32	T17S	R13E
A MC 19639	REPUBLIC NO. 18	BOOK	2428	PAGE	323			31	T17S	R13E
A MC 19640	REPUBLIC NO. 19	BOOK	2428	PAGE	321			31	T17S	R13E
A MC 19641	REPUBLIC NO. 20	BOOK	2428	PAGE	319			31	T17S	R13E
A MC 19642	REPUBLIC NO. 21	BOOK	2428	PAGE	320			31	T17S	R13E
A MC 19643	REPUBLIC NO. 22	BOOK	2428	PAGE	318			31	T17S	R13E
A MC 19644	REPUBLIC NO. 23	BOOK	2428	PAGE	317			31	T17S	R13E
A MC 19645	REPUBLIC NO. 24	BOOK	2428	PAGE	316			31	T17S	R13E
A MC 19646	REPUBLIC NO. 56	BOOK	2428	PAGE	334			31	T17S	R13E
A MC 19647	JANUARY #3	BOOK	848	PAGE	571			32	T17S	R13E
A MC 19648	JANUARY #4	BOOK	848	PAGE	572			32	T17S	R13E
A MC 19649	JANUARY #5	BOOK	848	PAGE	573			32	T17S	R13E
A MC 19650	JANUARY #6	BOOK	848	PAGE	574			32	T17S	R13E
A MC 19651	JANUARY #11	BOOK	848	PAGE	575			32	T17S	R13E
A MC 19652	JANUARY #42	BOOK	848	PAGE	582			32	T17S	R13E
A MC 19653	JANUARY #43	BOOK	848	PAGE	583			32	T17S	R13E
A MC 19654	JANUARY NO. 52	BOOK	2200	PAGE	211	2428	279	4	T18S	R13E
A MC 19655	JANUARY NO. 53	BOOK	2200	PAGE	212			4	T18S	R13E
A MC 19656	JANUARY #54	BOOK	893	PAGE	337			4	T18S	R13E
A MC 19657	JANUARY # 63	BOOK	893	PAGE	346			32	T17S	R13E
A MC 19658	JANUARY # 64	BOOK	893	PAGE	347			32	T17S	R13E
A MC 19659	JANUARY # 65	BOOK	893	PAGE	348			32	T17S	R13E
A MC 19660	JANUARY #66	BOOK	893	PAGE	349			32	T17S	R13E
A MC 19661	JANUARY TRIANGLE	BOOK	904	PAGE	391			32	T17S	R13E
A MC 19662	ARCTURUS	BOOK	896	PAGE	156			32	T17S	R13E
A MC 19663	BETELGEUSE	BOOK	896	PAGE	157			32	T17S	R13E
A MC 19664	CANIS	BOOK	896	PAGE	158			32	T17S	R13E
A MC 19665	CASSIOPEA	BOOK	896	PAGE	159			32	T17S	R13E
A MC 19666	EARTH	BOOK	896	PAGE	160			32	T17S	R13E
A MC 19667	JUPITER	BOOK	896	PAGE	161			32	T17S	R13E
A MC 19668	MARS	BOOK	896	PAGE	162			32	T17S	R13E
A MC 19669	MERCURY	BOOK	896	PAGE	163			32	T17S	R13E
A MC 19670	NEPTUNE	BOOK	896	PAGE	164			32	T17S	R13E
A MC 19671	ORION	BOOK	896	PAGE	165			32	T17S	R13E
A MC 19672	PLEADES	BOOK	896	PAGE	166			32	T17S	R13E
A MC 19673	PLUTO	BOOK	896	PAGE	167			32	T17S	R13E

AUG 13 1998  
 ENTERED IN COMPUTER

VERIFIED  
 AUG 25 1998

25

RECEIVED  
BUREAU OF  
LAND MANAGEMENT  
**EXHIBIT A**

Date: 08/06/1998  
Time: 10:46:16  
Page: 5 of 10  
County: PIMA, State: ARIZONA

Aug 12 9 29 AM '99

BLM SERIAL #	Claim Name	Type 1	Original Recording			Amended Recording		Map Loc Reference		
			Value 1	Type 2	Value 2	Book	Page	Sec	Twshp	Rnge
A MC 19674	POLARIS	BOOK	896	PAGE	168			32	T17S	R13E
A MC 19675	SATURN	BOOK	896	PAGE	169			32	T17S	R13E
A MC 19676	URANUS	BOOK	896	PAGE	170			32	T17S	R13E
A MC 19677	VENUS	BOOK	896	PAGE	171			32	T17S	R13E
A MC 19678	ARGUS	BOOK	898	PAGE	40			32	T17S	R13E
A MC 19679	CAPRICORN	BOOK	898	PAGE	44			32	T17S	R13E
A MC 19680	ANDROMEDA	BOOK	898	PAGE	45			32	T17S	R13E
A MC 20345	NOVEMBER #1	BOOK	2428	PAGE	340			31	T17S	R13E
A MC 20346	NOVEMBER #4	BOOK	2428	PAGE	341			36	T17S	R12E
A MC 20347	NOVEMBER #5	BOOK	2428	PAGE	342			36	T17S	R12E
A MC 20348	NOVEMBER #8	BOOK	2428	PAGE	343			36	T17S	R12E
A MC 20349	NOVEMBER #9	BOOK	2428	PAGE	344			31	T17S	R13E
A MC 20350	NOVEMBER #11	BOOK	2428	PAGE	337			31	T17S	R13E
A MC 20351	NOVEMBER 18	BOOK	908	PAGE	589	2428	339	31	T17S	R13E
A MC 20352	NOVEMBER #19	BOOK	2428	PAGE	338			31	T17S	R13E
A MC 20353	NOVEMBER #20	BOOK	2428	PAGE	336			31	T17S	R13E
A MC 20354	NOVEMBER FRACTION NO. 1	BOOK	846	PAGE	106	888	353	6	T18S	R13E
A MC 20355	NOVEMBER FRACTION NO. 2	BOOK	846	PAGE	107	888	354	6	T18S	R13E
A MC 20356	LUNIK	BOOK	2428	PAGE	332			31	T17S	R13E
A MC 20357	LAIKA	BOOK	2428	PAGE	333			31	T17S	R13E
A MC 20358	SPUTNIK	BOOK	2428	PAGE	335			31	T17S	R13E
A MC 20359	EXPLORER	BOOK	2428	PAGE	331			6	T18S	R13E
A MC 20360	MARCH #1	BOOK	846	PAGE	125			36	T17S	R12E
A MC 20361	MARCH #2	BOOK	843	PAGE	152			36	T17S	R12E
A MC 20362	MARCH #3	BOOK	843	PAGE	153			36	T17S	R12E
A MC 20363	MARCH #4	BOOK	843	PAGE	154			36	T17S	R12E
A MC 20364	MARCH #5	BOOK	846	PAGE	126			36	T17S	R12E
A MC 20365	MARCH #6	BOOK	843	PAGE	155			36	T17S	R12E
A MC 20366	MARCH #7	BOOK	843	PAGE	156			36	T17S	R12E
A MC 20372	SCORPIO	BOOK	75	PAGE	219			6	T18S	R13E
A MC 20373	SCORPIO NO. 2	BOOK	75	PAGE	282			1	T18S	R12E
A MC 20374	SCORPIO TRIANGLE	BOOK	76	PAGE	349			6	T18S	R13E
A MC 20375	"WELL"	BOOK	74	PAGE	575			6	T18S	R13E
A MC 20376	WELL #2	BOOK	74	PAGE	576			6	T18S	R13E
A MC 20377	WELL 3	BOOK	363	PAGE	268			6	T18S	R13E
A MC 20378	WELL 4	BOOK	363	PAGE	269			6	T18S	R13E
A MC 20379	WELL NO. 5	BOOK	2124	PAGE	52	2133	577	6	T18S	R13E
A MC 20380	WELL 6	BOOK	466	PAGE	70			6	T18S	R13E
A MC 20381	WELL 7	BOOK	2428	PAGE	292			6	T18S	R13E
A MC 20382	WELL NO 8	BOOK	724	PAGE	502			6	T18S	R13E
A MC 20383	WELL NO 9	BOOK	724	PAGE	503			6	T18S	R13E
A MC 20384	WELL NO. 10	BOOK	2428	PAGE	293			6	T18S	R13E
A MC 20387	SNAFU TRIANGLE	BOOK	908	PAGE	587			6	T18S	R13E
A MC 20388	APRIL FRACTION	BOOK	846	PAGE	127	2886	224	1	T18S	R12E
A MC 20389	MAY FRACTION	BOOK	846	PAGE	124	2907	730	1	T18S	R12E

ARIZONA  
STATE DEPARTMENT OF  
PROPERTY RECORDS

RECORDED  
AUG 13 1998

VERIFIED  
AUG 28 1998

45

45

45

RECEIVED  
BUREAU OF  
LAND MANAGEMENT  
**EXHIBIT A**

Date: 08/06/1998  
Time: 10:46:16  
Page: 6 of 10

County: PIMA, State: ARIZONA

AUG 12 9 29 AM '98

ARIZONA  
STATE OFFICE  
PHOENIX, AZ 85004

BLM SERIAL #	Claim Name	Type 1	Original Recording			Amended Recording		Map Loc Reference		
			Value 1	Type 2	Value 2	Book	Page	Sec	Twshp	Rnge
A MC 20511	JUNE #3	BOOK	840	PAGE	342	2886	228	1	T18S	R12E
A MC 20512	JUNE 3-A	BOOK	3486	PAGE	105			1	T18S	R12E
A MC 20513	JUNE #4	BOOK	3486	PAGE	106			1	T18S	R12E
A MC 20514	JUNE #5	BOOK	3486	PAGE	107			1	T18S	R12E
A MC 20515	JUNE NO. 6	BOOK	3486	PAGE	108			1	T18S	R12E
A MC 20516	JUNE #7	BOOK	840	PAGE	346			1	T18S	R12E
A MC 20517	JUNE #8	BOOK	840	PAGE	347	2517	424	1	T18S	R12E
A MC 20518	JUNE NO. 9	BOOK	840	PAGE	348			1	T18S	R12E
A MC 20519	JUNE NO. 10	BOOK	840	PAGE	349			1	T18S	R12E
A MC 20520	JUNE NO. 11	BOOK	840	PAGE	350			1	T18S	R12E
A MC 20521	JUNE # 12	BOOK	840	PAGE	351			1	T18S	R12E
A MC 20522	JUNE NO. 13	BOOK	842	PAGE	5	2517	423	1	T18S	R12E
A MC 20523	JUNE 14	BOOK	842	PAGE	6			1	T18S	R12E
A MC 20524	JUNE # 15	BOOK	842	PAGE	7	2876	182	1	T18S	R12E
A MC 20525	JUNE# 16	BOOK	842	PAGE	8			1	T18S	R12E
A MC 20526	JUNE# 17	BOOK	842	PAGE	9			1	T18S	R12E
A MC 20527	JUNE# 18	BOOK	842	PAGE	10			1	T18S	R12E
A MC 20528	JUNE# 19	BOOK	842	PAGE	11			1	T18S	R12E
A MC 20529	JUNE# 20	BOOK	842	PAGE	12			1	T18S	R12E
A MC 20530	JUNE# 21	BOOK	842	PAGE	13			1	T18S	R12E
A MC 20531	JUNE# 22	BOOK	842	PAGE	14			1	T18S	R12E
A MC 20532	JUNE #23	BOOK	2876	PAGE	183			12	T18S	R12E
A MC 20533	JUNE# 24	BOOK	842	PAGE	16			1	T18S	R12E
A MC 20535	JUNE# 26	BOOK	843	PAGE	149			12	T18S	R12E
A MC 20538	JUNE # 30	BOOK	2670	PAGE	188			1	T18S	R12E
A MC 20540	JULY # 1	BOOK	842	PAGE	17			7	T18S	R13E
A MC 20541	JULY# 2	BOOK	842	PAGE	18			7	T18S	R13E
A MC 20542	JULY# 3	BOOK	842	PAGE	19			7	T18S	R13E
A MC 20543	JULY#4	BOOK	842	PAGE	20			7	T18S	R13E
A MC 20544	JULY# 5	BOOK	842	PAGE	21			7	T18S	R13E
A MC 20545	JULY# 6	BOOK	842	PAGE	22			7	T18S	R13E
A MC 20546	JULY# 7	BOOK	842	PAGE	23			7	T18S	R13E
A MC 20547	JULY# 8	BOOK	842	PAGE	24			7	T18S	R13E
A MC 20548	JULY # 9	BOOK	842	PAGE	25			7	T18S	R13E
A MC 20549	JULY# 10	BOOK	842	PAGE	26			7	T18S	R13E
A MC 20550	JULY #11	BOOK	847	PAGE	529			7	T18S	R13E
A MC 20551	JULY # 12	BOOK	847	PAGE	530			7	T18S	R13E
A MC 20552	JULY # 13	BOOK	847	PAGE	531			7	T18S	R13E
A MC 20553	JULY# 14	BOOK	847	PAGE	532			7	T18S	R13E
A MC 20554	JULY # 15	BOOK	847	PAGE	533			7	T18S	R13E
A MC 20555	JULY # 16	BOOK	847	PAGE	534			7	T18S	R13E
A MC 20556	JULY # 17	BOOK	847	PAGE	535			7	T18S	R13E
A MC 20557	JULY # 18	BOOK	847	PAGE	536			7	T18S	R13E
A MC 20558	JULY #19	BOOK	847	PAGE	537			7	T18S	R13E
A MC 20559	JULY #20	BOOK	847	PAGE	538			7	T18S	R13E

AUG 13 1998  
ENTERED IN COMPUTER

**VERIFIED**  
AUG 25 1998

45

RECEIVED  
BUREAU OF  
LAND MANAGEMENT

# EXHIBIT A

Date: 08/06/1998

Time: 10:46:16

Page: 7 of 10

County: PIMA, State: ARIZONA

AUG 12 9 29 AM '98

ARIZONA  
STATE DEPT.  
PROCEDURAL

BLM SERIAL #	Claim Name	Type 1	Original Recording			Amended Recording		Map Loc Reference		
			Value 1	Type 2	Value 2	Book	Page	Sec	Twshp	Rnge
A MC 20667	PETRO #1	BOOK	76	PAGE	151			29	T17S	R13E
A MC 20668	PETRO #2	BOOK	76	PAGE	152			29	T17S	R13E
A MC 20669	PETRO #3	BOOK	833	PAGE	515			29	T17S	R13E
A MC 20670	PETRO # 4	BOOK	833	PAGE	516			29	T17S	R13E
A MC 20671	PETRO # 5	BOOK	833	PAGE	517			29	T17S	R13E
A MC 20672	PETRO # 6	BOOK	833	PAGE	518			29	T17S	R13E
A MC 20673	PETRO # 7	BOOK	833	PAGE	519			29	T17S	R13E
A MC 20674	PETRO # 8	BOOK	833	PAGE	520			29	T17S	R13E
A MC 20675	PETRO # 9	BOOK	833	PAGE	521			29	T17S	R13E
A MC 20676	PETRO # 10	BOOK	833	PAGE	522			29	T17S	R13E
A MC 20677	PETRO # 11	BOOK	833	PAGE	523			29	T17S	R13E
A MC 20678	PETRO # 12	BOOK	833	PAGE	524			29	T17S	R13E
A MC 20679	PETRO # 13	BOOK	833	PAGE	525			29	T17S	R13E
A MC 20680	PETRO # 14	BOOK	833	PAGE	526			29	T17S	R13E
A MC 20681	PETRO # 15	BOOK	833	PAGE	527			29	T17S	R13E
A MC 20682	PETRO NO. 16	BOOK	899	PAGE	78			29	T17S	R13E
A MC 20683	VENUS NO. 1	BOOK	899	PAGE	79			29	T17S	R13E
A MC 20684	VENUS NO. 2	BOOK	899	PAGE	80			29	T17S	R13E
A MC 20685	VENUS NO. 3	BOOK	899	PAGE	81			30	T17S	R13E
A MC 20686	VENUS NO. 4	BOOK	899	PAGE	82			30	T17S	R13E
A MC 20687	VENUS NO. 5	BOOK	888	PAGE	413			30	T17S	R13E
A MC 20688	VENUS NO. 6	BOOK	888	PAGE	414			30	T17S	R13E
A MC 20689	VENUS NO. 7	BOOK	888	PAGE	415			30	T17S	R13E
A MC 20690	VENUS NO. 8	BOOK	888	PAGE	416			30	T17S	R13E
A MC 20691	VENUS NO. 9	BOOK	888	PAGE	417			30	T17S	R13E
A MC 20692	VENUS NO. 10	BOOK	888	PAGE	418			30	T17S	R13E
A MC 20693	VENUS NO. 11	BOOK	888	PAGE	419			30	T17S	R13E
A MC 20694	VENUS NO. 12	BOOK	888	PAGE	420			30	T17S	R13E
A MC 20695	VENUS # 13	BOOK	1897	PAGE	286			30	T17S	R13E
A MC 20696	VENUS # 14	BOOK	1897	PAGE	287			30	T17S	R13E
A MC 20697	VENUS # 15	BOOK	1897	PAGE	288			30	T17S	R13E
A MC 20698	TARGET	BOOK	887	PAGE	581			29	T17S	R13E
A MC 20699	EAST PETRO NO. 1	BOOK	912	PAGE	120			29	T17S	R13E
A MC 20700	EAST PETRO NO. 2	BOOK	912	PAGE	121			29	T17S	R13E
A MC 20701	EAST PETRO NO. 3	BOOK	912	PAGE	122			28	T17S	R13E
A MC 20702	EAST PETRO NO. 4	BOOK	912	PAGE	123			29	T17S	R13E
A MC 20703	EAST PETRO NO. 5	BOOK	912	PAGE	124			29	T17S	R13E
A MC 20704	EAST PETRO NO. 6	BOOK	912	PAGE	125			28	T17S	R13E
A MC 20705	EAST PETRO NO. 7	BOOK	912	PAGE	126			28	T17S	R13E
A MC 20706	EAST PETRO NO. 8	BOOK	912	PAGE	127			28	T17S	R13E
A MC 20707	EAST PETRO NO. 9	BOOK	912	PAGE	128			28	T17S	R13E
A MC 20708	EAST PETRO NO. 10	BOOK	912	PAGE	129			28	T17S	R13E
A MC 20709	EAST PETRO NO. 11	BOOK	912	PAGE	130			28	T17S	R13E
A MC 20710	EAST PETRO NO. 12	BOOK	912	PAGE	131			28	T17S	R13E
A MC 20711	EAST PETRO NO. 13	BOOK	912	PAGE	132			28	T17S	R13E

AUG 13 1998  
 ENTERED IN COMPUTER

**VERIFIED**

AUG 25 1998

45

43

RECEIVED  
BUREAU OF LAND MANAGEMENT  
**EXHIBIT A**

AUG 12 9 29 AM '98

ARIZONA  
STATE OFFICE  
PHOENIX, AZ

BLM SERIAL #	Claim Name	Type 1	Original Recording			Amended Recording		Map Loc Reference		
			Value 1	Type 2	Value 2	Book	Page	Sec	Twshp	Rnge
A MC 20712	EAST PETRO NO. 14	BOOK	912	PAGE	133			28	T17S	R13E
A MC 20713	EAST PETRO NO. 15	BOOK	912	PAGE	134			28	T17S	R13E
A MC 20714	EAST PETRO NO. 16	BOOK	912	PAGE	135			28	T17S	R13E
A MC 20715	EAST PETRO NO. 17	BOOK	912	PAGE	136			28	T17S	R13E
A MC 20716	EAST PETRO NO. 18	BOOK	912	PAGE	137			28	T17S	R13E
A MC 20717	EAST PETRO NO. 19	BOOK	912	PAGE	138			28	T17S	R13E
A MC 20718	EAST PETRO NO. 20	BOOK	912	PAGE	139			28	T17S	R13E
A MC 20719	EAST PETRO NO. 21	BOOK	912	PAGE	140			28	T17S	R13E
A MC 20720	BERT # 4	BOOK	2348	PAGE	340			29	T17S	R13E
A MC 20721	BERT # 5	BOOK	2523	PAGE	173			29	T17S	R13E
A MC 20722	SUN #2	BOOK	1632	PAGE	437			29	T17S	R13E
A MC 20723	SUN #3	BOOK	1632	PAGE	438			29	T17S	R13E
A MC 20724	SUN #4	BOOK	1632	PAGE	439			29	T17S	R13E
A MC 20725	SUN #5	BOOK	1632	PAGE	440			29	T17S	R13E
A MC 20726	SUN #203	BOOK	1632	PAGE	462			29	T17S	R13E
A MC 20727	SUN #204	BOOK	1632	PAGE	463			29	T17S	R13E
A MC 20728	TAN #4	BOOK	2220	PAGE	160			28	T17S	R13E
A MC 20729	TAN # 6	BOOK	2220	PAGE	162			28	T17S	R13E
A MC 20730	ANN #1	BOOK	2220	PAGE	164			28	T17S	R13E
A MC 20731	ANN #2	BOOK	2220	PAGE	165			28	T17S	R13E
A MC 20732	ANN #3	BOOK	2220	PAGE	166			32	T17S	R13E
A MC 20733	ANN #4	BOOK	2220	PAGE	167			32	T17S	R13E
A MC 20734	T#1	BOOK	2236	PAGE	323			32	T17S	R13E
A MC 20735	T#2	BOOK	2236	PAGE	324			29	T17S	R13E
A MC 20736	MARIA	BOOK	5719	PAGE	723			29	T17S	R13E
A MC 20737	MARIA NO. 2	BOOK	5719	PAGE	724			29	T17S	R13E
A MC 20738	MARIA NO. 3	BOOK	5719	PAGE	725			29	T17S	R13E
A MC 21092	AUGUST #1	BOOK	842	PAGE	27			6	T18S	R13E
A MC 21093	AUGUST #2	BOOK	842	PAGE	28			6	T18S	R13E
A MC 21094	AUGUST #3	BOOK	842	PAGE	29			6	T18S	R13E
A MC 21095	AUGUST #4	BOOK	842	PAGE	30			6	T18S	R13E
A MC 21096	AUGUST #5	BOOK	842	PAGE	31			6	T18S	R13E
A MC 21097	AUGUST #6	BOOK	842	PAGE	32			6	T18S	R13E
A MC 21098	AUGUST NO. 10	BOOK	2124	PAGE	55	2428	294	6	T18S	R13E
A MC 21099	AUGUST # 11	BOOK	843	PAGE	162			6	T18S	R13E
A MC 21100	AUGUST #12	BOOK	843	PAGE	163	2517	422	6	T18S	R13E
A MC 21101	AUGUST NO. 15	BOOK	908	PAGE	592			6	T18S	R13E
A MC 21102	AUGUST NO. 16	BOOK	908	PAGE	593			1	T18S	R12E
A MC 21103	AUGUST 17	BOOK	2428	PAGE	291			6	T18S	R13E
A MC 21104	GEOLOGIST	BOOK	2118	PAGE	264			6	T18S	R13E
A MC 21109	LITTLE DOUGLAS	BOOK	2428	PAGE	289			6	T18S	R13E
A MC 21110	CACTUS	BOOK	908	PAGE	595			1	T18S	R12E
A MC 21111	HUBERT	BOOK	485	PAGE	473			1	T18S	R12E
A MC 21112	JANICE	BOOK	833	PAGE	583	871	200	1	T18S	R12E
A MC 21113	CAROL	BOOK	833	PAGE	581	871	201	12	T18S	R12E

AUG 13 1998

ENTERED IN COMPUTER

VERIFIED

AUG 13 1998

43

45

Date: 08/06/1998

Time: 10:46:16

Page: 9 of 10

County: PIMA, State: ARIZONA

RECEIVED  
BUREAU OF  
LAND MANAGEMENT

# EXHIBIT A

AUG 12 9 29 AM '98

ARIZONA  
STATE OFFICE  
PHOENIX, AZ

BLM SERIAL #	Claim Name	Type 1	Original Recording		Value 2	Amended Recording		Map Loc Reference		
			Value 1	Type 2		Book	Page	Sec	Twshp	Rnge
A MC 21116	DECEMBER NO. 10	BOOK	908	PAGE	588	2876	184	30	T17S	R13E
A MC 21117	COPPER HILL NO 2	BOOK	356	PAGE	146			31	T17S	R13E
A MC 21118	DOLORES ANN	BOOK	887	PAGE	223			31	T17S	R13E
A MC 21119	KAREN FRACTION	BOOK	904	PAGE	392			31	T17S	R13E
A MC 21120	ALBERTO	BOOK	HHH	PAGE	428	901	25	31	T17S	R13E
A MC 21121	ST. FRANCES	BOOK	901	PAGE	26	2946	163	31	T17S	R13E
A MC 21122	VIRGINIA NO. 2	BOOK	901	PAGE	27	2946	162	31	T17S	R13E
A MC 21123	TUCSON TRIANGLE	BOOK	908	PAGE	586			31	T17S	R13E
A MC 21292	MARY GROUP NO. 2	BOOK	HHH	PAGE	58	HHH	240	30	T17S	R13E
A MC 21293	MARY GROUP NO. 3	BOOK	HHH	PAGE	59			30	T17S	R13E
A MC 21295	MARY GROUP NO. 6	BOOK	HHH	PAGE	62	HHH	242	30	T17S	R13E
A MC 21296	MARY GROUP NO. 7	BOOK	HHH	PAGE	63			30	T17S	R13E
A MC 21297	MARY GROUP NO. 8	BOOK	HHH	PAGE	64	HHH	243	30	T17S	R13E
A MC 21298	MARY GROUP NO. 9	BOOK	HHH	PAGE	65			30	T17S	R13E
A MC 21301	CATHERINE #1	BOOK	3117	PAGE	469			25	T17S	R12E
A MC 21326	SERASIO #22	BOOK	3117	PAGE	480			25	T17S	R12E
A MC 21329	CHAPULTEPEC X	BOOK	958	PAGE	214			30	T17S	R13E
A MC 21330	CHAPULTEPEC NO. 1	BOOK	958	PAGE	215			30	T17S	R13E
A MC 21334	MISSY # 7	BOOK	2469	PAGE	190			25	T17S	R12E
A MC 21335	BERT #1	BOOK	2348	PAGE	343			30	T17S	R13E
A MC 21336	BERT #2	BOOK	2348	PAGE	342			29	T17S	R13E
A MC 21337	BERT #3	BOOK	2348	PAGE	341			32	T17S	R13E
A MC 21339	BERT #7	BOOK	2523	PAGE	175			31	T17S	R13E
A MC 21344	APEX NO. 1	BOOK	899	PAGE	75			30	T17S	R13E
A MC 21345	THE PASS	BOOK	908	PAGE	515			30	T17S	R13E
A MC 21346	JUNCTION	BOOK	908	PAGE	516			30	T17S	R13E
A MC 21772	BETTY	BOOK	1376	PAGE	327			7	T18S	R13E
A MC 21773	BETTY # 2	BOOK	1376	PAGE	328			7	T18S	R13E
A MC 21774	BETTY# 7	BOOK	1575	PAGE	330			7	T18S	R13E
A MC 21775	BETTY # 8	BOOK	1575	PAGE	331			7	T18S	R13E
A MC 21776	DENISE FRAC. #1	BOOK	3681	PAGE	116	3694	88	7	T18S	R13E
A MC 21777	DENISE FRAC. #2	BOOK	3681	PAGE	117	3694	89	7	T18S	R13E
A MC 21778	KRISTY FRAC. #1	BOOK	3681	PAGE	118	3694	90	7	T18S	R13E
A MC 21779	KRISTY FRAC. #2	BOOK	3681	PAGE	119	3694	91	7	T18S	R13E
A MC 21780	KRISTY FRAC. #3	BOOK	3681	PAGE	120	3694	92	7	T18S	R13E
A MC 21782	LUCERO # 135-A	BOOK	1662	PAGE	381			7	T18S	R13E
A MC 21784	LUCERO # 137 (ABANDONED)	BOOK	1631	PAGE	356			7	T18S	R13E
A MC 21785	LUCERO # 138 (ABANDONED)	BOOK	1630	PAGE	496			7	T18S	R13E
A MC 21786	LUCERO #139 (ABANDONED)	BOOK	1630	PAGE	497			7	T18S	R13E
A MC 21787	LUCERO #140 (ABANDONED)	BOOK	1630	PAGE	498			7	T18S	R13E
A MC 21788	LUCERO # 141 (ABANDONED)	BOOK	1630	PAGE	499			7	T18S	R13E
A MC 21789	LUCERO # 142 (ABANDONED)	BOOK	1630	PAGE	500			7	T18S	R13E
A MC 21790	LUCERO # 143 (ABANDONED)	BOOK	1630	PAGE	501			7	T18S	R13E
A MC 21791	LUCERO # 144 (ABANDONED)	BOOK	1632	PAGE	93			7	T18S	R13E
A MC 21792	LUCERO # 146	BOOK	1655	PAGE	460			7	T18S	R13E

8661 8 1998  
LUCERO IN COMPTER

VERIFIED  
AUG 28 1998  
JC

# EXHIBIT A

BLM SERIAL #	Claim Name	Type 1	Original Recording			Amended Recording		Map Loc Reference		
			Value 1	Type 2	Value 2	Book	Page	Sec	Twshp	Rnge
A MC 21793	LUCERO # 147 (ABANDONED)	BOOK	1632	PAGE	94			7	T18S	R13E
A MC 21794	LUCERO #148 (ABANDONED)	BOOK	1632	PAGE	95			7	T18S	R13E
A MC 21795	MCC-54 PLACER	BOOK	1644	PAGE	424			27	T17S	R13E
A MC 21796	MCC-55 PLACER	BOOK	1644	PAGE	425			27	T17S	R13E
A MC 21806	JUNE NO. 1	BOOK	5332	PAGE	269			1	T18S	R12E
A MC 21807	JUNE NO. 2	BOOK	5332	PAGE	270			1	T18S	R12E
A MC 21808	JUNE NO. 3	BOOK	5332	PAGE	271			1	T18S	R12E
A MC 21809	JUNE NO. 4	BOOK	5332	PAGE	272			1	T18S	R12E
A MC 21810	JUNE NO. 5	BOOK	5332	PAGE	273			1	T18S	R12E
A MC 21811	JUNE NO. 6	BOOK	5332	PAGE	274			1	T18S	R12E
A MC 21812	JUNE NO. 7	BOOK	5332	PAGE	275			1	T18S	R12E
A MC 21813	JUNE NO. 8	BOOK	5332	PAGE	276			1	T18S	R12E
A MC 21814	JUNE NO. 9	BOOK	5332	PAGE	277			1	T18S	R12E
A MC 21910	FAN # 21	BOOK	2218	PAGE	478			30	T17S	R13E
A MC 21911	FAN # 22	BOOK	2218	PAGE	479			30	T17S	R13E
A MC 21916	EROS #1	BOOK	2210	PAGE	274	5738	695	30	T17S	R13E
A MC 21917	EROS #2	BOOK	2210	PAGE	275	5738	696	30	T17S	R13E
A MC 21918	BERT #10	BOOK	2542	PAGE	270			30	T17S	R13E
A MC 2194	JANE	BOOK	5470	PAGE	888			30	T17S	R13E
A MC 2195	ELLEN	BOOK	5470	PAGE	887			30	T17S	R13E
A MC 26586	SUSAN	BOOK	5835	PAGE	949			12	T18S	R12E
A MC 26587	SUSAN NO. 2	BOOK	5835	PAGE	950			12	T18S	R12E
A MC 26588	SUSAN NO. 3	BOOK	5835	PAGE	951			12	T18S	R12E
A MC 52606	ADAMS	BOOK	2428	PAGE	313			32	T17S	R13E
A MC 52607	REPUBLIC NO. 12	BOOK	2428	PAGE	310			32	T17S	R13E
A MC 52608	REPUBLIC NO. 16	BOOK	2428	PAGE	322			31	T17S	R13E
A MC 52609	CAMILLE	BOOK	2428	PAGE	200			6	T18S	R13E
A MC 52610	AUGUST 13	BOOK	2428	PAGE	283			5	T18S	R13E
A MC 52611	HOOVER	BOOK	2151	PAGE	405	2428	287	5	T18S	R13E
A MC 52612	JANUARY #55	BOOK	893	PAGE	338			4	T18S	R13E
A MC 52613	JANUARY #61	BOOK	893	PAGE	344			4	T18S	R13E
A MC 5923	JUNE #1	BOOK	5502	PAGE	835			1	T18S	R12E
A MC 5924	JUNE #2	BOOK	5502	PAGE	836			1	T18S	R12E

Total Number of Claims : 438

ENTERED IN COMPUTER

AUG 13 1998

VERIFIED

ARIZONA  
STATE OFFICE  
PHOENIX, ARIZONA

Aug 12 9 29 AM '98

RECEIVED  
BUREAU OF  
LAND MANAGEMENT

3

cc  
7020792 U.S. POST



9100 East Mineral Circle  
Post Office Box 3299  
Englewood, Colorado 80155-3299  
U.S.A.

U. S. Department of the Interior  
Bureau of Land Management  
222 North Central Avenue  
Phoenix, AZ 85004-2203

Form 43-1001 (1-95)

RETURN POSTAGE GUARANTEED

RECEIVED  
BUREAU OF LAND MANAGEMENT  
PHOENIX, ARIZONA  
AUG 12 9 27 AM '98



UNITED STATES  
DEPARTMENT OF THE INTERIOR  
BUREAU OF LAND MANAGEMENT

RECEIPT AND ACCOUNTING ADVICE

NO. 2389313 04

TC/AZ 08/12/98

Subject: CLAIM MAINTENANCE FEE 1999 - 438

2 24 13

43,800.00 ✓

Applicant:

CYPRUS AMAX MINERALS CO  
9100 E MINERAL CIR  
BOX 3299  
ENGLEWOOD CO 80155-3299

CK 0202782

Remitter: 303 643-5000

Assignor:

LEASE MANAGEMENT DATA										
<input type="checkbox"/> NEW <input type="checkbox"/> UPDATE <input type="checkbox"/> PAYMENT										
ORIGINAL SERIAL NO.	ASG.	TYPE	ST.	CTY.	FUND SYMBOL			ACRES/UNITS	RATE	
AMC 16975, ET AL										
AMOUNT	ANV. DATE	EXP. DATE	BILL CYC.	S/C	DISTRICT	NEXT BILL	MISC. DATA	U of M	ACTUAL UNITS	
ASSIGNMENT SERIAL NO.	ASG.	TYPE	ST.	CTY.	FUND SYMBOL			ACRES/UNITS	RATE	
AMOUNT	ANV. DATE	EXP. DATE	BILL CYC.	S/C	DISTRICT	NEXT BILL	MISC. DATA	U of M	ACTUAL UNITS	

APPLY REMITTANCE

ACTION	FUND SYMBOL	CTY.	AMOUNT
FILING FEE			
RENTAL			
UNEARNED			
REFUND			
TOTAL			
AMOUNT DUE			

Remarks:

BY:

DATE:

- Lease in Escrow?
- KGS?
- Auto Escalates?
- Auto Renew?

- Of Interest?
- Operating Rights?
- Operator
- Bond Filed?

FOR MMS USE ONLY

BILLEE		FOREST REFUGE
NUMBER		
OCS SECTION		
CODE		

19271 16965, 21771 2194, 26586  
 19323 18898, 21291 52606  
 19638 19084, 21092 5916  
 20345, 20511 EXHIBIT A 20667

Date: 08/05/1997  
 Time: 14:49:29  
 Page: 1 of 9  
 County: PIMA, State: ARIZONA

Attached to and made a part of that certain Letter dated the 7th day of August, 1997, covering the following described unpatented mining claims and mill sites located in the Gila and Salt River Principal Meridian, Pima Mining District, Pima County, Arizona, to-wit:

BLM SERIAL #	Claim Name	Original Recording		Amended Recording		Map Location Reference		
		Book	Page	Book	Page	Sec	Twshp	Rnge
A MC 16975	EMMONS 40	3082	160	5649	560	21	T17S	R13E
A MC 16976	EMMONS 41	949	413	5649	561	21	T17S	R13E
A MC 16977	EMMONS 42	949	414	5649	562	21	T17S	R13E
A MC 16979	BERT #24	3082	162	5649	571	21	T17S	R13E
A MC 16980	BERT #25	3082	163	5649	572	21	T17S	R13E
A MC 16982	BERT #29	2799	199	5649	574	29	T17S	R13E
A MC 16983	BERT #30	2799	200	5649	575	28	T17S	R13E
A MC 16984	BERT #36 A	5649	576			21	T17S	R13E
A MC 16985	BERT #37	3288	147	5649	577	28	T17S	R13E
A MC 16986	PHOENIX #7	3816	48	5649	564	20	T17S	R13E
A MC 16987	PHOENIX #8	3816	49	5649	565	20	T17S	R13E
A MC 16988	PHOENIX #9 A	5649	566			21	T17S	R13E
A MC 16989	PHOENIX #10 A	5649	567			21	T17S	R13E
A MC 16990	PHOENIX #52	3706	537	5649	568	21	T17S	R13E
A MC 16991	PHOENIX #54	3706	539	5649	569	21	T17S	R13E
A MC 16992	PHOENIX #55	3706	540	5649	570	21	T17S	R13E
A MC 16994	TAN #1	2220	157	5649	578	29	T17S	R13E
A MC 16995	TAN 2	2220	158	5649	579	29	T17S	R13E
A MC 16996	TAN #3	2220	159	5649	580	28	T17S	R13E
A MC 16997	TAN #5	2220	161	5649	581	28	T17S	R13E
A MC 16998	TAN 7	2238	308	5649	582	28	T17S	R13E
A MC 16999	TAN #8	2238	307	5649	583	28	T17S	R13E
A MC 18898	NORTH NO. 9	2220	224			33	T17S	R13E
A MC 18899	NORTH NO. 10	2220	225			33	T17S	R13E
A MC 18900	NORTH NO. 11	2220	226			33	T17S	R13E
A MC 18901	NORTH NO. 12	2220	227			33	T17S	R13E
A MC 18902	NORTH NO. 13	2220	228			33	T17S	R13E
A MC 18903	NORTH NO. 14	2220	229			33	T17S	R13E
A MC 18904	NORTH NO. 15	2220	230			33	T17S	R13E
A MC 18905	NORTH NO. 16	2220	231			33	T17S	R13E
A MC 18906	NORTH NO. 17	2220	232			33	T17S	R13E
A MC 18907	NORTH NO. 18	2220	233			33	T17S	R13E
A MC 18908	NORTH NO. 19	2220	234			33	T17S	R13E
A MC 18909	NORTH NO. 20	2220	235			33	T17S	R13E
A MC 18910	NORTH NO. 21	2220	236			33	T17S	R13E
A MC 18911	NORTH NO. 22	2220	237			33	T17S	R13E
A MC 18912	NORTH NO. 23	2220	238			33	T17S	R13E
A MC 18913	NORTH NO. 24	2220	239			33	T17S	R13E
A MC 18916	NORTH NO. 32	2220	353	3934	512	3	T18S	R13E
A MC 18918	NORTH NO. 34	2220	355	3934	514	3	T18S	R13E
A MC 18920	NORTH NO. 36	2220	357	3934	516	3	T18S	R13E
A MC 18921	NORTH NO. 37	2220	358	3934	517	3	T18S	R13E
A MC 18922	NORTH NO. 38	2220	359	3934	518	3	T18S	R13E
A MC 18923	NORTH NO. 39	2220	360	3934	519	3	T18S	R13E
A MC 18924	NORTH NO. 40	2220	361	3934	520	3	T18S	R13E
A MC 18925	NORTH NO. 41	2220	362	3934	521	3	T18S	R13E
A MC 18926	NORTH NO. 42	2220	363	3934	522	3	T18S	R13E
A MC 18927	NORTH NO. 43	2220	364	3934	523	3	T18S	R13E
A MC 18928	W. G. 13	1629	492			33	T17S	R13E
A MC 18929	W. G. 15	1629	494			33	T17S	R13E
A MC 18930	W. G. 17	1629	496			33	T17S	R13E

ENTERED IN COMPUTER

OCT 01 1997 EAS

VERIFIED  
 OCT 16 1997 JAB

ARIZONA STATE OFFICE  
 PHOENIX, ARIZONA

RECEIVED  
 BUREAU OF LAND MANAGEMENT  
 9 41 AM '97

RECEIVED  
BUREAU OF  
LAND MANAGEMENT EXHIBIT A

Date: 08/05/1997

Time: 14:49:29

Page: 2 of 9

County: PIMA, State: ARIZONA

AUG 22 9 41 AM '97

BLM SERIAL #	Claim Name	Original Recording		Amended Recording		Map Location Reference		
		Book	Page	Book	Page	Sec	Twshp	Rnge
A MC 18931	W. G. 19	1629	498			4	T18S	R13E
A MC 18932	W. G. 21	1629	500			4	T18S	R13E
A MC 18933	W. G. 22	1629	501			4	T18S	R13E
A MC 18934	W. G. 23	1629	502			4	T18S	R13E
A MC 18935	W. G. 24	1629	503			4	T18S	R13E
A MC 18936	W. G. 25	1629	504			4	T18S	R13E
A MC 18937	W. G. 26	1629	505			4	T18S	R13E
A MC 18938	W. G. 27	1629	506			4	T18S	R13E
A MC 18939	W. G. 28	1629	507			4	T18S	R13E
A MC 18940	W. G. 29	1629	508			4	T18S	R13E
A MC 18941	W. G. 30	1629	509			4	T18S	R13E
A MC 18942	W. G. 31	1629	510			4	T18S	R13E
A MC 18943	W. G. 32	1629	511			4	T18S	R13E
A MC 18944	W. G. 33	1629	512			4	T18S	R13E
A MC 18945	W. G. 34	1629	513			4	T18S	R13E
A MC 18946	W. G. 35	1629	514			4	T18S	R13E
A MC 18947	W. G. 36	1629	515	3934	524	4	T18S	R13E
A MC 18948	W. G. 37	3934	525			4	T18S	R13E
A MC 19084	RICH #1	2233	4	3934	532	34	T17S	R13E
A MC 19086	RICH #3	2233	6	3934	534	34	T17S	R13E
A MC 19088	RICH #5	2233	8	3934	536	34	T17S	R13E
A MC 19090	RICH #7	2233	10	3934	538	27	T17S	R13E
A MC 19092	RICH #9	2233	12	3934	540	27	T17S	R13E
A MC 19094	RICH #11	2233	14	3934	542	27	T17S	R13E
A MC 19096	RICH #13	2233	16			27	T17S	R13E
A MC 19098	RICH #15	2233	18			27	T17S	R13E
A MC 19100	RICH #17	2233	20			27	T17S	R13E
A MC 19102	RICH #19	2233	22	3934	544	27	T17S	R13E
A MC 19104	RICH #21	2233	24	3934	546	27	T17S	R13E
A MC 19106	RICH #23	2233	26	3934	548	27	T17S	R13E
A MC 19108	RICH #25	2233	28	3934	550	27	T17S	R13E
A MC 19110	RICH #27	2233	30	3934	552	34	T17S	R13E
A MC 19111	RICH #28	2233	31	3934	553	34	T17S	R13E
A MC 19112	RICH #29	2233	32	3934	554	34	T17S	R13E
A MC 19114	RICH #31	2241	553	3934	556	34	T17S	R13E
A MC 19115	RICH #32	2241	554	3934	557	34	T17S	R13E
A MC 19271	ERIC #1	2220	168			33	T17S	R13E
A MC 19272	ERIC #2	2220	169			33	T17S	R13E
A MC 19273	ERIC #3	2220	170			33	T17S	R13E
A MC 19274	ERIC #4	2220	171			33	T17S	R13E
A MC 19275	ERIC 5	2220	172			33	T17S	R13E
A MC 19276	ERIC 6	2220	173			33	T17S	R13E
A MC 19277	ERIC 9	2220	174			34	T17S	R13E
A MC 19278	ERIC 10	2220	175			34	T17S	R13E
A MC 19279	ERIC 11	2220	176			34	T17S	R13E
A MC 19280	ERIC 12	2220	177			34	T17S	R13E
A MC 19281	ERIC 13	2220	178			34	T17S	R13E
A MC 19282	ERIC 14	2220	179			34	T17S	R13E
A MC 19283	ERIC 15	2220	180			34	T17S	R13E
A MC 19284	ERIC 16	2220	181			34	T17S	R13E
A MC 19285	ERIC 17	2220	182	3934	526	34	T17S	R13E

51 sm

RECEIVED  
BUREAU OF  
LAND MANAGEMENT

EXHIBIT A

Date: 08/05/1997

Time: 14:49:29

Page: 3 of 9

County: PIMA, State: ARIZONA

AUG 22 9 41 AM '97

BLM SERIAL #	Claim Name	ARIZONA STATE OFFICE PHOENIX, ARIZONA		Original Recording		Amended Recording		Map Location Reference		
		Book	Page	Book	Page	Sec	Twshp	Rnge		
A MC 19286	ERIC 18	2220	183	3934	527	34	T17S	R13E		
A MC 19287	ERIC 19	2220	184	3934	528	3	T18S	R13E		
A MC 19288	ERIC 20	2220	185	3934	529	3	T18S	R13E		
A MC 19289	ERIC 21	2220	186	3934	530	3	T18S	R13E		
A MC 19290	ERIC 22	2220	187	3934	531	3	T18S	R13E		
A MC 19291	ERIC 23	2220	188			34	T17S	R13E		
A MC 19292	ERIC 24	2220	189			34	T17S	R13E		
A MC 19293	ERIC 25	2220	190			34	T17S	R13E		
A MC 19294	ERIC 26	2220	191			34	T17S	R13E		
A MC 19295	ERIC 27	2220	192			34	T17S	R13E		
A MC 19296	ERIC 28	2220	193			34	T17S	R13E		
A MC 19297	ERIC 29	2220	194			34	T17S	R13E		
A MC 19298	ERIC 30	2220	195			34	T17S	R13E		
A MC 19299	ERIC 31	2220	196			27	T17S	R13E		
A MC 19300	ERIC 32	2220	197			27	T17S	R13E		
A MC 19301	ERIC 33	2220	198			27	T17S	R13E		
A MC 19302	ERIC 34	2220	199			27	T17S	R13E		
A MC 19303	ERIC 35	2220	200			27	T17S	R13E		
A MC 19304	ERIC 36	2220	201			27	T17S	R13E		
A MC 19305	ERIC 37	2220	202			27	T17S	R13E		
A MC 19306	ERIC 38	2220	203			27	T17S	R13E		
A MC 19307	ERIC 39	2220	204			27	T17S	R13E		
A MC 19308	ERIC 40	2220	205			27	T17S	R13E		
A MC 19309	ERIC 41	2220	206			27	T17S	R13E		
A MC 19310	ERIC 42	2220	207			27	T17S	R13E		
A MC 19311	ERIC 43	2220	208	3288	143	28	T17S	R13E		
A MC 19312	ERIC 44	2220	209			28	T17S	R13E		
A MC 19313	ERIC 45	2238	306			27	T17S	R13E		
A MC 19314	ERIC 46	2238	305			27	T17S	R13E		
A MC 19315	ERIC 47	2238	304			27	T17S	R13E		
A MC 19316	ERIC 48	2238	303			27	T17S	R13E		
A MC 19317	ERIC 49	2238	302			27	T17S	R13E		
A MC 19318	ERIC 50	2238	301			27	T17S	R13E		
A MC 19319	ERIC 51	2238	300			28	T17S	R13E		
A MC 19320	ERIC 52	2238	299			28	T17S	R13E		
A MC 19321	ERIC 53	2238	298			28	T17S	R13E		
A MC 19322	ERIC 54	2238	297			28	T17S	R13E		
A MC 19323	PHOENIX #57	3706	542			22	T17S	R13E		
A MC 19324	PHOENIX #59	3706	544			22	T17S	R13E		
A MC 19325	PHOENIX #61	3706	546			22	T17S	R13E		
A MC 19326	PHOENIX #63	3706	548			22	T17S	R13E		
A MC 19327	PHOENIX #65	3706	550			22	T17S	R13E		
A MC 19638	VAN BUREN	2428	269			32	T17S	R13E		
A MC 19639	REPUBLIC NO. 18	2428	323			31	T17S	R13E		
A MC 19640	REPUBLIC NO. 19	2428	321			31	T17S	R13E		
A MC 19641	REPUBLIC NO. 20	2428	319			31	T17S	R13E		
A MC 19642	REPUBLIC NO. 21	2428	320			31	T17S	R13E		
A MC 19643	REPUBLIC NO. 22	2428	318			31	T17S	R13E		
A MC 19644	REPUBLIC NO. 23	2428	317			31	T17S	R13E		
A MC 19645	REPUBLIC NO. 24	2428	316			31	T17S	R13E		
A MC 19646	REPUBLIC NO. 56	2428	334			31	T17S	R13E		

RECEIVED  
BUREAU OF  
LAND MANAGEMENT

EXHIBIT A

Date: 08/05/1997

Time: 14:49:29

Page: 4 of 9

County: PIMA, State: ARIZONA

AUG 22 9 41 AM '97

BLM SERIAL #	Claim Name ARIZONA STATE OFFICE PHOENIX, ARIZONA	Original Recording		Amended Recording		Map Location Reference		
		Book	Page	Book	Page	Sec	Twshp	Rnge
A MC 19647	JANUARY #3	848	571			32	T17S	R13E
A MC 19648	JANUARY #4	848	572			32	T17S	R13E
A MC 19649	JANUARY #5	848	573			32	T17S	R13E
A MC 19650	JANUARY #6	848	574			32	T17S	R13E
A MC 19651	JANUARY #11	848	575			32	T17S	R13E
A MC 19652	JANUARY #42	848	582			32	T17S	R13E
A MC 19653	JANUARY #43	848	583			32	T17S	R13E
A MC 19654	JANUARY NO. 52	2200	211	2428	279	4	T18S	R13E
A MC 19655	JANUARY NO. 53	2200	212			4	T18S	R13E
A MC 19656	JANUARY #54	893	337			4	T18S	R13E
A MC 19657	JANUARY# 63	893	346			32	T17S	R13E
A MC 19658	JANUARY # 64	893	347			32	T17S	R13E
A MC 19659	JANUARY # 65	893	348			32	T17S	R13E
A MC 19660	JANUARY #66	893	349			32	T17S	R13E
A MC 19661	JANUARY TRIANGLE	904	391			32	T17S	R13E
A MC 19662	ARCTURUS	896	156			32	T17S	R13E
A MC 19663	BETELGEUSE	896	157			32	T17S	R13E
A MC 19664	CANIS	896	158			32	T17S	R13E
A MC 19665	CASSIOPEA	896	159			32	T17S	R13E
A MC 19666	EARTH	896	160			32	T17S	R13E
A MC 19667	JUPITER	896	161			32	T17S	R13E
A MC 19668	MARS	896	162			32	T17S	R13E
A MC 19669	MERCURY	896	163			32	T17S	R13E
A MC 19670	NEPTUNE	896	164			32	T17S	R13E
A MC 19671	ORION	896	165			32	T17S	R13E
A MC 19672	PLEADES	896	166			32	T17S	R13E
A MC 19673	PLUTO	896	167			32	T17S	R13E
A MC 19674	POLARIS	896	168			32	T17S	R13E
A MC 19675	SATURN	896	169			32	T17S	R13E
A MC 19676	URANUS	896	170			32	T17S	R13E
A MC 19677	VENUS	896	171			32	T17S	R13E
A MC 19678	ARGUS	898	40			32	T17S	R13E
A MC 19679	CAPRICORN	898	44			32	T17S	R13E
A MC 19680	ANDROMEDA	898	45			32	T17S	R13E
A MC 20345	NOVEMBER #1	2428	340			31	T17S	R13E
A MC 20346	NOVEMBER #4	2428	341			36	T17S	R12E
A MC 20347	NOVEMBER #5	2428	342			36	T17S	R12E
A MC 20348	NOVEMBER #8	2428	343			36	T17S	R12E
A MC 20349	NOVEMBER #9	2428	344			31	T17S	R13E
A MC 20350	NOVEMBER #11	2428	337			31	T17S	R13E
A MC 20351	NOVEMBER 18	908	589	2428	339	31	T17S	R13E
A MC 20352	NOVEMBER #19	2428	338			31	T17S	R13E
A MC 20353	NOVEMBER #20	2428	336			31	T17S	R13E
A MC 20354	NOVEMBER FRACTION NO. 1	846	106	888	353	6	T18S	R13E
A MC 20355	NOVEMBER FRACTION NO. 2	846	107	888	354	6	T18S	R13E
A MC 20356	LUNIK	2428	332			31	T17S	R13E
A MC 20357	LAIKA	2428	333			31	T17S	R13E
A MC 20358	SPUTNIK	2428	335			31	T17S	R13E
A MC 20359	EXPLORER	2428	331			6	T18S	R13E
A MC 20360	MARCH #1	846	125			36	T17S	R12E
A MC 20361	MARCH #2	843	152			36	T17S	R12E

51 sqm

RECEIVED  
BUREAU OF  
LAND MANAGEMENT EXHIBIT A

Date: 08/05/1997

Time: 14:49:29

Page: 5 of 9

County: PIMA, State: ARIZONA

AUG 22 9 41 AM '97

ARIZONA  
STATE OFFICE  
PHOENIX, ARIZONA

BLM SERIAL #	Claim Name	Original Recording		Amended Recording		Map Location Reference		
		Book	Page	Book	Page	Sec	Twshp	Rnge
A MC 20362	MARCH #3	843	153			36	T17S	R12E
A MC 20363	MARCH #4	843	154			36	T17S	R12E
A MC 20364	MARCH #5	846	126			36	T17S	R12E
A MC 20365	MARCH #6	843	155			36	T17S	R12E
A MC 20366	MARCH #7	843	156			36	T17S	R12E
A MC 20372	SCORPIO	75	219			6	T18S	R13E
A MC 20373	SCORPIO NO. 2	75	282			1	T18S	R12E
A MC 20374	SCORPIO TRIANGLE	76	349			6	T18S	R13E
A MC 20375	"WELL"	74	575			6	T18S	R13E
A MC 20376	WELL #2	74	576			6	T18S	R13E
A MC 20377	WELL 3	363	268			6	T18S	R13E
A MC 20378	WELL 4	363	269			6	T18S	R13E
A MC 20379	WELL NO. 5	2124	52	2133	577	6	T18S	R13E
A MC 20380	WELL 6	466	70			6	T18S	R13E
A MC 20381	WELL 7	2428	292			6	T18S	R13E
A MC 20382	WELL NO 8	724	502			6	T18S	R13E
A MC 20383	WELL NO 9	724	503			6	T18S	R13E
A MC 20384	WELL NO. 10	2428	293			6	T18S	R13E
A MC 20387	SNAFU TRIANGLE	908	587			6	T18S	R13E
A MC 20388	APRIL FRACTION	846	127	2886	224	1	T18S	R12E
A MC 20389	MAY FRACTION	846	124	2907	730	1	T18S	R12E
A MC 20511	JUNE #3	840	342	2886	228	1	T18S	R12E
A MC 20512	JUNE 3-A	3486	105			1	T18S	R12E
A MC 20513	JUNE #4	3486	106			1	T18S	R12E
A MC 20514	JUNE #5	3486	107			1	T18S	R12E
A MC 20515	JUNE NO. 6	3486	108			1	T18S	R12E
A MC 20516	JUNE #7	840	346			1	T18S	R12E
A MC 20517	JUNE #8	840	347	2517	424	1	T18S	R12E
A MC 20518	JUNE NO. 9	840	348			1	T18S	R12E
A MC 20519	JUNE NO. 10	840	349			1	T18S	R12E
A MC 20520	JUNE NO. 11	840	350			1	T18S	R12E
A MC 20521	JUNE # 12	840	351			1	T18S	R12E
A MC 20522	JUNE NO. 13	842	5	2517	423	1	T18S	R12E
A MC 20523	JUNE 14	842	6			1	T18S	R12E
A MC 20524	JUNE # 15	842	7	2876	182	1	T18S	R12E
A MC 20525	JUNE# 16	842	8			1	T18S	R12E
A MC 20526	JUNE# 17	842	9			1	T18S	R12E
A MC 20527	JUNE# 18	842	10			1	T18S	R12E
A MC 20528	JUNE# 19	842	11			1	T18S	R12E
A MC 20529	JUNE# 20	842	12			1	T18S	R12E
A MC 20530	JUNE# 21	842	13			1	T18S	R12E
A MC 20531	JUNE# 22	842	14			1	T18S	R12E
A MC 20532	JUNE #23	2876	183			12	T18S	R12E
A MC 20533	JUNE# 24	842	16			1	T18S	R12E
A MC 20535	JUNE# 26	843	149			12	T18S	R12E
A MC 20538	JUNE # 30	2670	188			1	T18S	R12E
A MC 20540	JULY # 1	842	17			7	T18S	R13E
A MC 20541	JULY# 2	842	18			7	T18S	R13E
A MC 20542	JULY# 3	842	19			7	T18S	R13E
A MC 20543	JULY#4	842	20			7	T18S	R13E
A MC 20544	JULY# 5	842	21			7	T18S	R13E

51 sym

RECEIVED  
BUREAU OF  
LAND MANAGEMENT

EXHIBIT A

Date: 08/05/1997  
Time: 14:49:29  
Page: 6 of 9  
County: PIMA, State: ARIZONA

AUG 22 9 41 AM '97

BLM SERIAL #	Claim Name	Original Recording		Amended Recording		Map Location Reference		
		Book	Page	Book	Page	Sec	Twshp	Rnge
A MC 20545	JULY# 6	842	22			7	T18S	R13E
A MC 20546	JULY# 7	842	23			7	T18S	R13E
A MC 20547	JULY# 8	842	24			7	T18S	R13E
A MC 20548	JULY# 9	842	25			7	T18S	R13E
A MC 20549	JULY# 10	842	26			7	T18S	R13E
A MC 20550	JULY #11	847	529			7	T18S	R13E
A MC 20551	JULY # 12	847	530			7	T18S	R13E
A MC 20552	JULY # 13	847	531			7	T18S	R13E
A MC 20553	JULY# 14	847	532			7	T18S	R13E
A MC 20554	JULY # 15	847	533			7	T18S	R13E
A MC 20555	JULY # 16	847	534			7	T18S	R13E
A MC 20556	JULY # 17	847	535			7	T18S	R13E
A MC 20557	JULY # 18	847	536			7	T18S	R13E
A MC 20558	JULY #19	847	537			7	T18S	R13E
A MC 20559	JULY #20	847	538			7	T18S	R13E
A MC 20667	PETRO #1	76	151			29	T17S	R13E
A MC 20668	PETRO #2	76	152			29	T17S	R13E
A MC 20669	PETRO #3	833	515			29	T17S	R13E
A MC 20670	PETRO # 4	833	516			29	T17S	R13E
A MC 20671	PETRO # 5	833	517			29	T17S	R13E
A MC 20672	PETRO # 6	833	518			29	T17S	R13E
A MC 20673	PETRO # 7	833	519			29	T17S	R13E
A MC 20674	PETRO # 8	833	520			29	T17S	R13E
A MC 20675	PETRO # 9	833	521			29	T17S	R13E
A MC 20676	PETRO # 10	833	522			29	T17S	R13E
A MC 20677	PETRO # 11	833	523			29	T17S	R13E
A MC 20678	PETRO # 12	833	524			29	T17S	R13E
A MC 20679	PETRO # 13	833	525			29	T17S	R13E
A MC 20680	PETRO # 14	833	526			29	T17S	R13E
A MC 20681	PETRO # 15	833	527			29	T17S	R13E
A MC 20682	PETRO NO. 16	899	78			29	T17S	R13E
A MC 20683	VENUS NO. 1	899	79			29	T17S	R13E
A MC 20684	VENUS NO. 2	899	80			29	T17S	R13E
A MC 20685	VENUS NO. 3	899	81			30	T17S	R13E
A MC 20686	VENUS NO. 4	899	82			30	T17S	R13E
A MC 20687	VENUS NO. 5	888	413			30	T17S	R13E
A MC 20688	VENUS NO. 6	888	414			30	T17S	R13E
A MC 20689	VENUS NO. 7	888	415			30	T17S	R13E
A MC 20690	VENUS NO. 8	888	416			30	T17S	R13E
A MC 20691	VENUS NO. 9	888	417			30	T17S	R13E
A MC 20692	VENUS NO. 10	888	418			30	T17S	R13E
A MC 20693	VENUS NO. 11	888	419			30	T17S	R13E
A MC 20694	VENUS NO. 12	888	420			30	T17S	R13E
A MC 20695	VENUS # 13	1897	286			30	T17S	R13E
A MC 20696	VENUS # 14	1897	287			30	T17S	R13E
A MC 20697	VENUS # 15	1897	288			30	T17S	R13E
A MC 20698	TARGET	887	581			29	T17S	R13E
A MC 20699	EAST PETRO NO. 1	912	120			29	T17S	R13E
A MC 20700	EAST PETRO NO. 2	912	121			29	T17S	R13E
A MC 20701	EAST PETRO NO. 3	912	122			28	T17S	R13E
A MC 20702	EAST PETRO NO. 4	912	123			29	T17S	R13E

5159m

RECEIVED  
BUREAU OF  
LAND MANAGEMENT

EXHIBIT A

Date: 08/05/1997

Time: 14:49:29

Page: 7 of 9

County: PIMA, State: ARIZONA

AUG 22 9 41 AM '97

BLM SERIAL #	Claim Name	Original Recording		Amended Recording		Map Location Reference		
		Book	Page	Book	Page	Sec	Twshp	Rnge
A MC 20703	EAST PETRO NO. 5	912	124			29	T17S	R13E
A MC 20704	EAST PETRO NO. 6	912	125			28	T17S	R13E
A MC 20705	EAST PETRO NO. 7	912	126			28	T17S	R13E
A MC 20706	EAST PETRO NO. 8	912	127			28	T17S	R13E
A MC 20707	EAST PETRO NO. 9	912	128			28	T17S	R13E
A MC 20708	EAST PETRO NO. 10	912	129			28	T17S	R13E
A MC 20709	EAST PETRO NO. 11	912	130			28	T17S	R13E
A MC 20710	EAST PETRO NO. 12	912	131			28	T17S	R13E
A MC 20711	EAST PETRO NO. 13	912	132			28	T17S	R13E
A MC 20712	EAST PETRO NO. 14	912	133			28	T17S	R13E
A MC 20713	EAST PETRO NO. 15	912	134			28	T17S	R13E
A MC 20714	EAST PETRO NO. 16	912	135			28	T17S	R13E
A MC 20715	EAST PETRO NO. 17	912	136			28	T17S	R13E
A MC 20716	EAST PETRO NO. 18	912	137			28	T17S	R13E
A MC 20717	EAST PETRO NO. 19	912	138			28	T17S	R13E
A MC 20718	EAST PETRO NO. 20	912	139			28	T17S	R13E
A MC 20719	EAST PETRO NO. 21	912	140			28	T17S	R13E
A MC 20720	BERT # 4	2348	340			29	T17S	R13E
A MC 20721	BERT # 5	2523	173			29	T17S	R13E
A MC 20722	SUN #2	1632	437			29	T17S	R13E
A MC 20723	SUN #3	1632	438			29	T17S	R13E
A MC 20724	SUN #4	1632	439			29	T17S	R13E
A MC 20725	SUN #5	1632	440			29	T17S	R13E
A MC 20726	SUN #203	1632	462			29	T17S	R13E
A MC 20727	SUN #204	1632	463			29	T17S	R13E
A MC 20728	TAN #4	2220	160			28	T17S	R13E
A MC 20729	TAN # 6	2220	162			28	T17S	R13E
A MC 20730	ANN #1	2220	164			28	T17S	R13E
A MC 20731	ANN #2	2220	165			28	T17S	R13E
A MC 20732	ANN #3	2220	166			32	T17S	R13E
A MC 20733	ANN #4	2220	167			32	T17S	R13E
A MC 20734	T#1	2236	323			32	T17S	R13E
A MC 20735	T#2	2236	324			29	T17S	R13E
A MC 20736	MARIA	5719	723			29	T17S	R13E
A MC 20737	MARIA NO. 2	5719	724			29	T17S	R13E
<u>A MC 20738</u>	MARIA NO. 3	5719	725			29	T17S	R13E
A MC 21092	AUGUST #1	842	27			6	T18S	R13E
A MC 21093	AUGUST #2	842	28			6	T18S	R13E
A MC 21094	AUGUST #3	842	29			6	T18S	R13E
A MC 21095	AUGUST #4	842	30			6	T18S	R13E
A MC 21096	AUGUST #5	842	31			6	T18S	R13E
A MC 21097	AUGUST #6	842	32			6	T18S	R13E
A MC 21098	AUGUST NO. 10	2124	55	2428	294	6	T18S	R13E
A MC 21099	AUGUST # 11	843	162			6	T18S	R13E
A MC 21100	AUGUST #12	843	163	2517	422	6	T18S	R13E
A MC 21101	AUGUST NO. 15	908	592			6	T18S	R13E
A MC 21102	AUGUST NO. 16	908	593			1	T18S	R12E
A MC 21103	AUGUST 17	2428	291			6	T18S	R13E
<u>A MC 21104</u>	GEOLOGIST	2118	264			6	T18S	R13E
A MC 21109	LITTLE DOUGLAS	2428	289			6	T18S	R13E
A MC 21110	CACTUS	908	595			1	T18S	R12E

515qm



RECEIVED  
BUREAU OF  
LAND MANAGEMENT  
EXHIBIT A

AUG 22 9 41 AM '97

Date: 08/05/1997

Time: 14:49:29

Page: 8 of 9

County: PIMA, State: ARIZONA

ARIZONA  
STATE OFFICE  
PHOENIX, ARIZONA

BLM SERIAL #	Claim Name	Original Recording		Amended Recording		Map Location Reference		
		Book	Page	Book	Page	Sec	Twshp	Rnge
A MC 21111	HUBERT	485	473			1	T18S	R12E
A MC 21112	JANICE	833	583	871	200	1	T18S	R12E
A MC 21113	CAROL	833	581	871	201	12	T18S	R12E
A MC 21116	DECEMBER NO. 10	908	588	2876	184	30	T17S	R13E
A MC 21117	COPPER HILL NO 2	356	146			31	T17S	R13E
A MC 21118	DOLORES ANN	887	223			31	T17S	R13E
A MC 21119	KAREN FRACTION	904	392			31	T17S	R13E
A MC 21120	ALBERTO	HHH	428	901	25	31	T17S	R13E
A MC 21121	ST. FRANCES	901	26	2946	163	31	T17S	R13E
A MC 21122	VIRGINIA NO. 2	901	27	2946	162	31	T17S	R13E
A MC 21123	TUCSON TRIANGLE	908	586			31	T17S	R13E
A MC 21292	MARY GROUP NO. 2	HHH	58	HHH	240	30	T17S	R13E
A MC 21293	MARY GROUP NO. 3	HHH	59			30	T17S	R13E
A MC 21295	MARY GROUP NO. 6	HHH	62	HHH	242	30	T17S	R13E
A MC 21296	MARY GROUP NO. 7	HHH	63			30	T17S	R13E
A MC 21297	MARY GROUP NO. 8	HHH	64	HHH	243	30	T17S	R13E
A MC 21298	MARY GROUP NO. 9	HHH	65			30	T17S	R13E
A MC 21301	CATHERINE #1	3117	469			25	T17S	R12E
A MC 21326	SERASIO #22	3117	480			25	T17S	R12E
A MC 21329	CHAPULTEPEC	958	214			30	T17S	R13E
A MC 21330	CHAPULTEPEC NO. 1	958	215			30	T17S	R13E
A MC 21334	MISSY # 7	2469	190			25	T17S	R12E
A MC 21335	BERT #1	2348	343			30	T17S	R13E
A MC 21336	BERT #2	2348	342			29	T17S	R13E
A MC 21337	BERT #3	2348	341			32	T17S	R13E
A MC 21339	BERT #7	2523	175			31	T17S	R13E
A MC 21344	APEX NO. 1	899	75			30	T17S	R13E
A MC 21345	THE PASS	908	515			30	T17S	R13E
A MC 21346	JUNCTION	908	516			30	T17S	R13E
A MC 21772	BETTY	1376	327			7	T18S	R13E
A MC 21773	BETTY # 2	1376	328			7	T18S	R13E
A MC 21774	BETTY# 7	1575	330			7	T18S	R13E
A MC 21775	BETTY # 8	1575	331			7	T18S	R13E
A MC 21776	DENISE FRAC. #1	3681	116	3694	88	7	T18S	R13E
A MC 21777	DENISE FRAC. #2	3681	117	3694	89	7	T18S	R13E
A MC 21778	KRISTY FRAC. #1	3681	118	3694	90	7	T18S	R13E
A MC 21779	KRISTY FRAC. #2	3681	119	3694	91	7	T18S	R13E
A MC 21780	KRISTY FRAC. #3	3681	120	3694	92	7	T18S	R13E
A MC 21782	LUCERO # 135-A	1662	381			7	T18S	R13E
A MC 21784	LUCERO # 137 (ABANDENED)	1631	356			7	T18S	R13E
A MC 21785	LUCERO # 138 (ABANDONED)	1630	496			7	T18S	R13E
A MC 21786	LUCERO #139 (ABANDONED)	1630	497			7	T18S	R13E
A MC 21787	LUCERO #140 (ABANDONED)	1630	498			7	T18S	R13E
A MC 21788	LUCERO # 141 (ABANDONED)	1630	499			7	T18S	R13E
A MC 21789	LUCERO # 142 (ABANDONED)	1630	500			7	T18S	R13E
A MC 21790	LUCERO # 143 (ABANDONED)	1630	501			7	T18S	R13E
A MC 21791	LUCERO # 144 (ABANDONED)	1632	93			7	T18S	R13E
A MC 21792	LUCERO # 146	1655	460			7	T18S	R13E
A MC 21793	LUCERO # 147 (ABANDONED)	1632	94			7	T18S	R13E
A MC 21794	LUCERO #148 (ABANDONED)	1632	95			7	T18S	R13E
A MC 21795	MCC-54 PLACER	1644	424			27	T17S	R13E

**EXHIBIT A**

County: PIMA, State: ARIZONA

BLM SERIAL #	Claim Name	Original Recording		Amended Recording		Map Location Reference		
		Book	Page	Book	Page	Sec	Twshp	Rnge
A MC 21796	MCC-55 PLACER	1644	425			27	T17S	R13E
A MC 21806	JUNE NO. 1	5332	269			1	T18S	R12E
A MC 21807	JUNE NO. 2	5332	270			1	T18S	R12E
A MC 21808	JUNE NO. 3	5332	271			1	T18S	R12E
A MC 21809	JUNE NO. 4	5332	272			1	T18S	R12E
A MC 21810	JUNE NO. 5	5332	273			1	T18S	R12E
A MC 21811	JUNE NO. 6	5332	274			1	T18S	R12E
A MC 21812	JUNE NO. 7	5332	275			1	T18S	R12E
A MC 21813	JUNE NO. 8	5332	276			1	T18S	R12E
A MC 21814	JUNE NO. 9	5332	277			1	T18S	R12E
A MC 21910	FAN # 21	2218	478			30	T17S	R13E
A MC 21911	FAN # 22	2218	479			30	T17S	R13E
A MC 21916	EROS #1	2210	274	5738	695	30	T17S	R13E
A MC 21917	EROS #2	2210	275	5738	696	30	T17S	R13E
A MC 21918	BERT #10	2542	270			30	T17S	R13E
A MC 2194	JANE	5470	888			30	T17S	R13E
A MC 2195	ELLEN	5470	887			30	T17S	R13E
A MC 26586	SUSAN	5835	949			12	T18S	R12E
A MC 26587	SUSAN NO. 2	5835	950			12	T18S	R12E
A MC 26588	SUSAN NO. 3	5835	951			12	T18S	R12E
A MC 52606	ADAMS	2428	313			32	T17S	R13E
A MC 52607	REPUBLIC NO. 12	2428	310			32	T17S	R13E
A MC 52608	REPUBLIC NO. 16	2428	322			31	T17S	R13E
A MC 52609	CAMILLE	2428	200			6	T18S	R13E
A MC 52610	AUGUST 13	2428	283			5	T18S	R13E
A MC 52611	HOOVER	2151	405	2428	287	5	T18S	R13E
A MC 52612	JANUARY #55	893	338			4	T18S	R13E
A MC 52613	JANUARY #61	893	344			4	T18S	R13E
A MC 5923	JUNE #1	5502	835			1	T18S	R12E
A MC 5924	JUNE #2	5502	836			1	T18S	R12E

Total Number of Claims : 438

RECEIVED  
 BUREAU OF  
 LAND MANAGEMENT  
 ARIZONA  
 STATE OFFICE  
 PHOENIX, ARIZONA  
 Aug 22 9 41 AM '97

UNITED STATES  
DEPARTMENT OF THE INTERIOR  
BUREAU OF LAND MANAGEMENT

RECEIPT AND ACCOUNTING ADVICE

NO. 2372488  
08/22/97

04

SM/AZ

Subject: CLAIM MAINTENANCE FEE 1998 (438) 2 56 13 43,800.00

Applicant:

CYPRUS AMAX MINERALS CO.  
9100 E. MINERAL CIRCLE  
P. O. BOX 3299  
ENGLEWOOD, CO 80155-3299

SAME - CK #029666

Remitter: 303-643-5000

Assignor:

LEASE MANAGEMENT DATA  NEW  UPDATE  PAYMENT

ORIGINAL SERIAL NO.	ASG.	TYPE	ST.	CTY.	FUND SYMBOL	ACRES/UNITS	RATE
AMC 16975, ET AL							

AMOUNT	ANV. DATE	EXP. DATE	BILL CYC.	S/C	DISTRICT	NEXT BILL	MISC. DATA	U of M	ACTUAL UNITS

ASSIGNMENT SERIAL NO.	ASG.	TYPE	ST.	CTY.	FUND SYMBOL	ACRES/UNITS	RATE

AMOUNT	ANV. DATE	EXP. DATE	BILL CYC.	S/C	DISTRICT	NEXT BILL	MISC. DATA	U of M	ACTUAL UNITS

APPLY REMITTANCE			
ACTION	FUND SYMBOL	CTY.	AMOUNT
FILING FEE			
RENTAL			
UNEARNED			
REFUND			
TOTAL			
AMOUNT DUE			

Remarks:

BY: \_\_\_\_\_ DATE: \_\_\_\_\_

Lease in Escrow?  
 KGS?  
 Auto Escalates?  
 Auto Renew?

Of Interest?  
 Operating Rights?  
 Operator  
 Bond Filed?

**FOR MMS USE ONLY**

BILLEE	FOREST REFUGE
NUMBER	
OCS SECTION	
CODE	



**CYPRUS AMAX  
MINERALS COMPANY**

Cyprus Amax Minerals Company  
9100 East Mineral Circle  
Post Office Box 3299  
Englewood, Colorado 80155-3299  
(303) 643-5000

Certified Mail

August 10, 1995

U.S. Department of the Interior  
Bureau of Land Management  
3707 North 7th Street  
Siete Square Building  
Phoenix, Arizona 85014

5916; 16965; 18898; 19089;  
19271; 19638; 20345; 20511;  
20667; 21092; 21291; 21772;  
21879; 2194; 26586;  
52606

**Maintenance Fees for Unpatented Mining Claims  
Cyprus Sierrita Corporation**


Gentlemen:

Pursuant to 43 CFR § 3833.1-5, as amended, Cyprus Sierrita Corporation desires to retain/maintain the 438 unpatented lode mining claims and mill sites which are listed on the attached Exhibit "A". Also, enclosed is our check in the amount of \$43,800.00 (\$100.00 per claim) to cover the required maintenance fees necessary to retain/maintain the claims through the period ending 12:00 noon on September 1, 1996.

Please acknowledge receipt by dating and signing where indicated below and return one (1) copy of this letter, together with a date and time stamped copy of Exhibit "A", to the attention of the **Land Management Department** at the above letterhead address.

Should you have any questions, please contact me at (303) 643-5140. Thank you for your assistance.

Yours truly,



Kim Aaron  
Land Administrator

/kaa

Enclosures

AUG 31 1995

JB E.S.

ENTERED IN COMPUTER

9:00 A.M.  
PHOENIX, ARIZONA

AUG 14 1995

RECEIVED  
BLM AZ STATE OFFICE

RECEIVED AND ACKNOWLEDGED THIS \_\_\_\_ DAY OF AUGUST, 1995

BY: \_\_\_\_\_

TITLE: \_\_\_\_\_

438 sym

AMC 5916  
16965  
18898

EXHIBIT "A"

Attached to and made a part of that certain letter dated the the 10<sup>th</sup> day of August, 1995, covering the following described unpatented mining claims and mill sites located the Gila and Salt River Principal Meridian, Pima Mining District, Pima County, Arizona, to-wit:

NAME OF CLAIM	ORIGINAL RECORDATION		AMENDED RECORDATION		BLM SERIAL NO.	
	BOOK	PAGE	BOOK	PAGE	SERIAL	NO.
JUNE #1	5502	835			A MC	5923
JUNE #2	5502	836			A MC	5924
EMMONS 40	3082	160	5649	560	A MC	16975
EMMONS 41	949	413	5649	561	A MC	16976
EMMONS 42	949	414	5649	562	A MC	16977
BERT #24	3082	162	5649	571	A MC	16979
BERT #25	3082	163	5649	572	A MC	16980
BERT #29	2799	199	5649	574	A MC	16982
BERT #30	2799	200	5649	575	A MC	16983
BERT #36 A	5649	576			A MC	16984
BERT #37	3288	147	5649	577	A MC	16985
PHOENIX #7	3816	48	5649	564	A MC	16986
PHOENIX #8	3816	49	5649	565	A MC	16987
PHOENIX #9 A	5649	566			A MC	16988
PHOENIX #10 A	5649	567			A MC	16989
PHOENIX #52	3706	537	5649	568	A MC	16990
PHOENIX #54	3706	539	5649	569	A MC	16991
PHOENIX #55	3706	540	5649	570	A MC	16992
TAN #1	2220	157	5649	578	A MC	16994
TAN 2	2220	158	5649	579	A MC	16995
TAN #3	2220	159	5649	580	A MC	16996
TAN #5	2220	161	5649	581	A MC	16997
TAN 7	2238	308	5649	582	A MC	16998
TAN #8	2238	307	5649	583	A MC	16999
NORTH NO. 9	2220	224			A MC	18898
NORTH NO. 10	2220	225			A MC	18899
NORTH NO. 11	2220	226			A MC	18900
NORTH NO. 12	2220	227			A MC	18901
NORTH NO. 13	2220	228			A MC	18902
NORTH NO. 14	2220	229			A MC	18903
NORTH NO. 15	2220	230			A MC	18904
NORTH NO. 16	2220	231			A MC	18905
NORTH NO. 17	2220	232			A MC	18906
NORTH NO. 18	2220	233			A MC	18907
NORTH NO. 19	2220	234			A MC	18908
NORTH NO. 20	2220	235			A MC	18909

ENTERED IN COMPUTER

*96 maintenance fee*

PHOENIX, ARIZONA  
9:00 A.M.

RECEIVED  
AUG 14 1995  
BLM, 42 STATE OFFICE

36 59m

AMC 18898  
19084  
PAGE 2

EXHIBIT "A" CONTINUED

NAME OF CLAIM	ORIGINAL RECORDATION		AMENDED RECORDATION		BLM SERIAL NO.	
	BOOK	PAGE	BOOK	PAGE	SERIAL	NO.
NORTH NO. 21	2220	236			A MC	18910
NORTH NO. 22	2220	237			A MC	18911
NORTH NO. 23	2220	238			A MC	18912
NORTH NO. 24	2220	239			A MC	18913
NORTH NO. 32	2220	353	3934	512	A MC	18916
NORTH NO. 34	2220	355	3934	514	A MC	18918
NORTH NO. 36	2220	357	3934	516	A MC	18920
NORTH NO. 37	2220	358	3934	517	A MC	18921
NORTH NO. 38	2220	359	3934	518	A MC	18922
NORTH NO. 39	2220	360	3934	519	A MC	18923
NORTH NO. 40	2220	361	3934	520	A MC	18924
NORTH NO. 41	2220	362	3934	521	A MC	18925
NORTH NO. 42	2220	363	3934	522	A MC	18926
NORTH NO. 43	2220	364	3934	523	A MC	18927
W. G. 13	1629	492			A MC	18928
W. G. 15	1629	494			A MC	18929
W. G. 17	1629	496			A MC	18930
W. G. 19	1629	498			A MC	18931
W. G. 21	1629	500			A MC	18932
W. G. 22	1629	501			A MC	18933
W. G. 23	1629	502			A MC	18934
W. G. 24	1629	503			A MC	18935
W. G. 25	1629	504			A MC	18936
W. G. 26	1629	505			A MC	18937
W. G. 27	1629	506			A MC	18938
W. G. 28	1629	507			A MC	18939
W. G. 29	1629	508			A MC	18940
W. G. 30	1629	509			A MC	18941
W. G. 31	1629	510			A MC	18942
W. G. 32	1629	511			A MC	18943
W. G. 33	1629	512			A MC	18944
W. G. 34	1629	513			A MC	18945
W. G. 35	1629	514			A MC	18946
W. G. 36	1629	515	3934	524	A MC	18947
W. G. 37	3934	525			A MC	18948
RICH #1	2233	4	3934	532	A MC	19084
RICH #3	2233	6	3934	534	A MC	19086
RICH #5	2233	8	3934	536	A MC	19088
RICH #7	2233	10	3934	538	A MC	19090
RICH #9	2233	12	3934	540	A MC	19092
RICH #11	2233	14	3934	542	A MC	19094
RICH #13	2233	16			A MC	19096
RICH #15	2233	18			A MC	19098
RICH #17	2233	20			A MC	19100
RICH #19	2233	22	3934	544	A MC	19102

RECEIVED  
BLM AZ STATE OFFICE  
PHOENIX, ARIZONA  
AUG 24 1995

ENTERED IN COMPUTER  
96 Maintenance fee

45 sqm

AMC 19084  
19271  
PAGE 3

EXHIBIT "A" CONTINUED

NAME OF CLAIM	ORIGINAL RECORDATION		AMENDED RECORDATION		BLM SERIAL NO.	
	BOOK	PAGE	BOOK	PAGE	SERIAL	NO.
RICH #21	2233	24	3934	546	A MC 19104	
RICH #23	2233	26	3934	548	A MC 19106	
RICH #25	2233	28	3934	550	A MC 19108	
RICH #27	2233	30	3934	552	A MC 19110	
RICH #28	2233	31	3934	553	A MC 19111	
RICH #29	2233	32	3934	554	A MC 19112	
RICH #31	2241	553	3934	556	A MC 19114	
RICH #32	2241	554	3934	557	A MC 19115	
ERIC #1	2220	168			A MC 19271	
ERIC #2	2220	169			A MC 19272	
ERIC #3	2220	170			A MC 19273	
ERIC #4	2220	171			A MC 19274	
ERIC 5	2220	172			A MC 19275	
ERIC 6	2220	173			A MC 19276	
ERIC 9	2220	174			A MC 19277	
ERIC 10	2220	175			A MC 19278	
ERIC 11	2220	176			A MC 19279	
ERIC 12	2220	177			A MC 19280	
ERIC 13	2220	178			A MC 19281	
ERIC 14	2220	179			A MC 19282	
ERIC 15	2220	180			A MC 19283	
ERIC 16	2220	181			A MC 19284	
ERIC 17	2220	182	3934	526	A MC 19285	
ERIC 18	2220	183	3934	527	A MC 19286	
ERIC 19	2220	184	3934	528	A MC 19287	
ERIC 20	2220	185	3934	529	A MC 19288	
ERIC 21	2220	186	3934	530	A MC 19289	
ERIC 22	2220	187	3934	531	A MC 19290	
ERIC 23	2220	188			A MC 19291	
ERIC 24	2220	189			A MC 19292	
ERIC 25	2220	190			A MC 19293	
ERIC 26	2220	191			A MC 19294	
ERIC 27	2220	192			A MC 19295	
ERIC 28	2220	193			A MC 19296	
ERIC 29	2220	194			A MC 19297	
ERIC 30	2220	195			A MC 19298	
ERIC 31	2220	196			A MC 19299	
ERIC 32	2220	197			A MC 19300	
ERIC 33	2220	198			A MC 19301	
ERIC 34	2220	199			A MC 19302	
ERIC 35	2220	200			A MC 19303	
ERIC 36	2220	201			A MC 19304	
ERIC 37	2220	202			A MC 19305	
ERIC 38	2220	203			A MC 19306	
ERIC 39	2220	204			A MC 19307	

ENTERED IN COMPUTER

*No maintenance fee*

RECEIVED  
BLM, AZ CLAIMS OFFICE  
Aug 14, 95  
9:00 AM  
PHOENIX, ARIZONA

45 sqm

AMC 19271  
19638  
PAGE 4

EXHIBIT "A" CONTINUED

NAME OF CLAIM	ORIGINAL RECORDATION		AMENDED RECORDATION		BLM SERIAL NO.	
	BOOK	PAGE	BOOK	PAGE	SERIAL	NO.
ERIC 40	2220	205			A MC	19308
ERIC 41	2220	206			A MC	19309
ERIC 42	2220	207			A MC	19310
ERIC 43	2220	208	3288	143	A MC	19311
ERIC 44	2220	209			A MC	19312
ERIC 45	2238	306			A MC	19313
ERIC 46	2238	305			A MC	19314
ERIC 47	2238	304			A MC	19315
ERIC 48	2238	303			A MC	19316
ERIC 49	2238	302			A MC	19317
ERIC 50	2238	301			A MC	19318
ERIC 51	2238	300			A MC	19319
ERIC 52	2238	299			A MC	19320
ERIC 53	2238	298			A MC	19321
ERIC 54	2238	297			A MC	19322
PHOENIX #57	3706	542			A MC	19323
PHOENIX #59	3706	544			A MC	19324
PHOENIX #61	3706	546			A MC	19325
PHOENIX #63	3706	548			A MC	19326
PHOENIX #65	3706	550			A MC	19327
VAN BUREN	2428	269			A MC	19638
REPUBLIC NO. 18	2428	323			A MC	19639
REPUBLIC NO. 19	2428	321			A MC	19640
REPUBLIC NO. 20	2428	319			A MC	19641
REPUBLIC NO. 21	2428	320			A MC	19642
REPUBLIC NO. 22	2428	318			A MC	19643
REPUBLIC NO. 23	2428	317			A MC	19644
REPUBLIC NO. 24	2428	316			A MC	19645
REPUBLIC NO. 56	2428	334			A MC	19646
JANUARY #3	848	571			A MC	19647
JANUARY #4	848	572			A MC	19648
JANUARY #5	848	573			A MC	19649
JANUARY #6	848	574			A MC	19650
JANUARY #11	848	575			A MC	19651
JANUARY #42	848	582			A MC	19652
JANUARY #43	848	583			A MC	19653
JANUARY NO. 52	2200	211	2428	279	A MC	19654
JANUARY NO. 53	2200	212			A MC	19655
JANUARY #54	893	337			A MC	19656
JANUARY # 63	893	346			A MC	19657
JANUARY # 64	893	347			A MC	19658
JANUARY # 65	893	348			A MC	19659
JANUARY #66	893	349			A MC	19660
JANUARY TRIANGLE	904	391			A MC	19661
ARCTURUS	896	156			A MC	19662

RECEIVED  
BLM AZ STATE OFFICE  
Aug 14 95  
8:00 AM  
PHOENIX, ARIZONA

ENTERED IN COMPUTER  
96 maintenance fee

45 sqm



AMC 19638  
20345  
PAGE 5

EXHIBIT "A" CONTINUED

NAME OF CLAIM	ORIGINAL RECORDATION		AMENDED RECORDATION		BLM SERIAL NO.	
	BOOK	PAGE	BOOK	PAGE	SERIAL	NO.
BETELGEUSE	896	157			A MC	19663
CANIS	896	158			A MC	19664
CASSIOPEA	896	159			A MC	19665
EARTH	896	160			A MC	19666
JUPITER	896	161			A MC	19667
MARS	896	162			A MC	19668
MERCURY	896	163			A MC	19669
NEPTUNE	896	164			A MC	19670
ORION	896	165			A MC	19671
PLEADES	896	166			A MC	19672
PLUTO	896	167			A MC	19673
POLARIS	896	168			A MC	19674
SATURN	896	169			A MC	19675
URANUS	896	170			A MC	19676
VENUS	896	171			A MC	19677
ARGUS	898	40			A MC	19678
CAPRICORN	898	44			A MC	19679
ANDROMEDA	898	45			A MC	19680
NOVEMBER #1	2428	340			A MC	20345
NOVEMBER #4	2428	341			A MC	20346
NOVEMBER #5	2428	342			A MC	20347
NOVEMBER #8	2428	343			A MC	20348
NOVEMBER #9	2428	344			A MC	20349
NOVEMBER #11	2428	337			A MC	20350
NOVEMBER 18	908	589	2428	339	A MC	20351
NOVEMBER #19	2428	338			A MC	20352
NOVEMBER #20	2428	336			A MC	20353
NOVEMBER FRACTION NO. 1	846	106	888	353	A MC	20354
NOVEMBER FRACTION NO. 2	846	107	888	354	A MC	20355
LUNIK	2428	332			A MC	20356
LAIKA	2428	333			A MC	20357
SPUTNIK	2428	335			A MC	20358
EXPLORER	2428	331			A MC	20359
MARCH #1	846	125			A MC	20360
MARCH #2	843	152			A MC	20361
MARCH #3	843	153			A MC	20362
MARCH #4	843	154			A MC	20363
MARCH #5	846	126			A MC	20364
MARCH #6	843	155			A MC	20365
MARCH #7	843	156			A MC	20366
SCORPIO	75	219			A MC	20372
SCORPIO NO. 2	75	282			A MC	20373
SCORPIO TRIANGLE	76	349			A MC	20374
"WELL"	74	575			A MC	20375
WELL #2	74	576			A MC	20376

PHOENIX, ARIZONA  
9:00 A.M.  
AUG 14 1955  
RECEIVED  
BLM AZ STATE OFFICE

ENTERED IN COLLECTOR'S  
96 maintenance fee

45 sqm

AMC 20345  
20511  
PAGE 6

EXHIBIT "A" CONTINUED

NAME OF CLAIM	ORIGINAL RECORDATION		AMENDED RECORDATION		BLM SERIAL NO.	
	BOOK	PAGE	BOOK	PAGE	SERIAL	NO.
WELL 3	363	268			A MC	20377
WELL 4	363	269			A MC	20378
WELL NO. 5	2124	52	2133	577	A MC	20379
WELL 6	466	70			A MC	20380
WELL 7	2428	292			A MC	20381
WELL NO 8	724	502			A MC	20382
WELL NO 9	724	503			A MC	20383
WELL NO. 10	2428	293			A MC	20384
SNAFU TRIANGLE	908	587			A MC	20387
APRIL FRACTION	846	127	2886	224	A MC	20388
MAY FRACTION	846	124	2907	730	A MC	20389
JUNE #3	840	342	2886	228	A MC	20511
JUNE 3-A	3486	105			A MC	20512
JUNE #4	3486	106			A MC	20513
JUNE #5	3486	107			A MC	20514
JUNE NO. 6	3486	108			A MC	20515
JUNE #7	840	346			A MC	20516
JUNE #8	840	347	2517	424	A MC	20517
JUNE NO. 9	840	348			A MC	20518
JUNE NO. 10	840	349			A MC	20519
JUNE NO. 11	840	350			A MC	20520
JUNE # 12	840	351			A MC	20521
JUNE NO. 13	842	5	2517	423	A MC	20522
JUNE 14	842	6			A MC	20523
JUNE # 15	842	7	2876	182	A MC	20524
JUNE# 16	842	8			A MC	20525
JUNE# 17	842	9			A MC	20526
JUNE# 18	842	10			A MC	20527
JUNE# 19	842	11			A MC	20528
JUNE# 20	842	12			A MC	20529
JUNE# 21	842	13			A MC	20530
JUNE# 22	842	14			A MC	20531
JUNE #23	2876	183			A MC	20532
JUNE# 24	842	16			A MC	20533
JUNE# 26	843	149			A MC	20535
JUNE # 30	2670	188			A MC	20538
JULY # 1	842	17			A MC	20540
JULY# 2	842	18			A MC	20541
JULY# 3	842	19			A MC	20542
JULY#4	842	20			A MC	20543
JULY# 5	842	21			A MC	20544
JULY# 6	842	22			A MC	20545
JULY# 7	842	23			A MC	20546
JULY# 8	842	24			A MC	20547
JULY # 9	842	25			A MC	20548

PHOENIX, ARIZONA  
8:00 A.M.  
AUG 14 1995  
RECEIVED  
BLM, AZ STATE OFFICE

ENTERED IN COMPUTER  
96 maintenance fees

45 sgn

AMC 20511  
20467  
PAGE 7

EXHIBIT "A" CONTINUED

NAME OF CLAIM	ORIGINAL RECORDATION		AMENDED RECORDATION		BLM SERIAL NO.	
	BOOK	PAGE	BOOK	PAGE	SERIAL	NO.
JULY# 10	842	26			A MC	20549
JULY #11	847	529			A MC	20550
JULY # 12	847	530			A MC	20551
JULY # 13	847	531			A MC	20552
JULY# 14	847	532			A MC	20553
JULY # 15	847	533			A MC	20554
JULY # 16	847	534			A MC	20555
JULY # 17	847	535			A MC	20556
JULY # 18	847	536			A MC	20557
JULY #19	847	537			A MC	20558
JULY #20	847	538			A MC	20559
PETRO #1	76	151			A MC	20667
PETRO #2	76	152			A MC	20668
PETRO #3	833	515			A MC	20669
PETRO # 4	833	516			A MC	20670
PETRO # 5	833	517			A MC	20671
PETRO # 6	833	518			A MC	20672
PETRO # 7	833	519			A MC	20673
PETRO # 8	833	520			A MC	20674
PETRO # 9	833	521			A MC	20675
PETRO # 10	833	522			A MC	20676
PETRO # 11	833	523			A MC	20677
PETRO # 12	833	524			A MC	20678
PETRO # 13	833	525			A MC	20679
PETRO # 14	833	526			A MC	20680
PETRO # 15	833	527			A MC	20681
PETRO NO. 16	899	78			A MC	20682
VENUS NO. 1	899	79			A MC	20683
VENUS NO. 2	899	80			A MC	20684
VENUS NO. 3	899	81			A MC	20685
VENUS NO. 4	899	82			A MC	20686
VENUS NO. 5	888	413			A MC	20687
VENUS NO. 6	888	414			A MC	20688
VENUS NO. 7	888	415			A MC	20689
VENUS NO. 8	888	416			A MC	20690
VENUS NO. 9	888	417			A MC	20691
VENUS NO. 10	888	418			A MC	20692
VENUS NO. 11	888	419			A MC	20693
VENUS NO. 12	888	420			A MC	20694
VENUS # 13	1897	286			A MC	20695
VENUS # 14	1897	287			A MC	20696
VENUS # 15	1897	288			A MC	20697
TARGET	887	581			A MC	20698
EAST PETRO NO. 1	912	120			A MC	20699
EAST PETRO NO. 2	912	121			A MC	20700

PHOENIX, ARIZONA  
9:00 A.M.  
AUG 14 1955  
RECEIVED  
BLM, ARIZONA STATE OFFICE

ENTERED IN COMPUTER

*No maintenance fee*

45 spm

AMC 20667  
21092  
PAGE 8

EXHIBIT "A" CONTINUED

NAME OF CLAIM	ORIGINAL RECORDATION		AMENDED RECORDATION		BLM SERIAL NO.	
	BOOK	PAGE	BOOK	PAGE	SERIAL	NO.
EAST PETRO NO. 3	912	122			A MC	20701
EAST PETRO NO. 4	912	123			A MC	20702
EAST PETRO NO. 5	912	124			A MC	20703
EAST PETRO NO. 6	912	125			A MC	20704
EAST PETRO NO. 7	912	126			A MC	20705
EAST PETRO NO. 8	912	127			A MC	20706
EAST PETRO NO. 9	912	128			A MC	20707
EAST PETRO NO. 10	912	129			A MC	20708
EAST PETRO NO. 11	912	130			A MC	20709
EAST PETRO NO. 12	912	131			A MC	20710
EAST PETRO NO. 13	912	132			A MC	20711
EAST PETRO NO. 14	912	133			A MC	20712
EAST PETRO NO. 15	912	134			A MC	20713
EAST PETRO NO. 16	912	135			A MC	20714
EAST PETRO NO. 17	912	136			A MC	20715
EAST PETRO NO. 18	912	137			A MC	20716
EAST PETRO NO. 19	912	138			A MC	20717
EAST PETRO NO. 20	912	139			A MC	20718
EAST PETRO NO. 21	912	140			A MC	20719
BERT # 4	2348	340			A MC	20720
BERT # 5	2523	173			A MC	20721
SUN #2	1632	437			A MC	20722
SUN #3	1632	438			A MC	20723
SUN #4	1632	439			A MC	20724
SUN #5	1632	440			A MC	20725
SUN #203	1632	462			A MC	20726
SUN #204	1632	463			A MC	20727
TAN #4	2220	160			A MC	20728
TAN # 6	2220	162			A MC	20729
ANN #1	2220	164			A MC	20730
ANN #2	2220	165			A MC	20731
ANN #3	2220	166			A MC	20732
ANN #4	2220	167			A MC	20733
T#1	2236	323			A MC	20734
T#2	2236	324			A MC	20735
MARIA	5719	723			A MC	20736
MARIA NO. 2	5719	724			A MC	20737
MARIA NO. 3	5719	725			A MC	20738
AUGUST #1	842	27			A MC	21092
AUGUST #2	842	28			A MC	21093
AUGUST# 3	842	29			A MC	21094
AUGUST# 4	842	30			A MC	21095
AUGUST# 5	842	31			A MC	21096
AUGUST# 6	842	32			A MC	21097
AUGUST NO. 10	2124	55	2428		A MC	21098

ENTERED IN COMPUTER  
96 maintenance fee

RECEIVED  
BLM AZ STATE OFFICE  
APR 14 1995  
2:00 P.M.  
DENVER, ARIZONA

45 sym

AMC 21092  
 21291  
 PAGE 9  
 21772

EXHIBIT "A" CONTINUED

NAME OF CLAIM	ORIGINAL RECORDATION		AMENDED RECORDATION		BLM SERIAL NO.	
	BOOK	PAGE	BOOK	PAGE	SERIAL	NO.
AUGUST# 11	843	162			A MC	21099
AUGUST #12	843	163	2517	422	A MC	21100
AUGUST NO. 15	908	592			A MC	21101
AUGUST NO. 16	908	593			A MC	21102
AUGUST 17	2428	291			A MC	21103
GEOLOGIST	2118	264			A MC	21104
LITTLE DOUGLAS	2428	289			A MC	21109
CACTUS	908	595			A MC	21110
HUBERT	485	473			A MC	21111
JANICE	833	583	871	200	A MC	21112
CAROL	833	581	871	201	A MC	21113
DECEMBER NO. 10	908	588	2876	184	A MC	21116
COPPER HILL NO 2	356	146			A MC	21117
DOLORES ANN	887	223			A MC	21118
KAREN FRACTION	904	392			A MC	21119
ALBERTO	HHH	428	901	25	A MC	21120
ST. FRANCES	901	26	2946	163	A MC	21121
VIRGINIA NO. 2	901	27	2946	162	A MC	21122
TUCSON TRIANGLE	908	586			A MC	21123
MARY GROUP NO. 2	HHH	58	HHH	240	A MC	21292
MARY GROUP NO. 3	HHH	59			A MC	21293
MARY GROUP NO. 6	HHH	62	HHH	242	A MC	21295
MARY GROUP NO. 7	HHH	63			A MC	21296
MARY GROUP NO. 8	HHH	64	HHH	243	A MC	21297
MARY GROUP NO. 9	HHH	65			A MC	21298
CATHERINE #1	3117	469			A MC	21301
SERASIO #22	3117	480			A MC	21326
CHAPULTEPEC	958	214			A MC	21329
CHAPULTEPEC NO. 1	958	215			A MC	21330
MISSY # 7	2469	190			A MC	21334
BERT #1	2348	343			A MC	21335
BERT #2	2348	342			A MC	21336
BERT #3	2348	341			A MC	21337
BERT #7	2523	175			A MC	21339
APEX NO. 1	899	75			A MC	21344
THE PASS	908	515			A MC	21345
JUNCTION	908	516			A MC	21346
BETTY	1376	327			A MC	21772
BETTY # 2	1376	328			A MC	21773
BETTY# 7	1575	330			A MC	21774
BETTY # 8	1575	331			A MC	21775
DENISE FRAC. #1	3681	116	3694	88	A MC	21777
DENISE FRAC. #2	3681	117	3694	89	A MC	21777
KRISTY FRAC. #1	3681	118	3694	90	A MC	21778
KRISTY FRAC. #2	3681	119	3694	91	A MC	21779

ENTERED IN COMPUTER

96 maintenance fee

RECEIVED  
 BLM AZ STATE OFFICE  
 AUG 14 1998  
 9:08 AM  
 PHOENIX, ARIZONA  
 21779

AMC 21772  
21879  
PAGE 10

2194  
26586

BLM 52606

EXHIBIT "A" CONTINUED

NAME OF CLAIM	ORIGINAL RECORDATION		AMENDED RECORDATION		SERIAL NO.
	BOOK	PAGE	BOOK	PAGE	
KRISTY FRAC. #3	3681	120	3694	92	A MC 21780
LUCERO # 135-A	1662	381			A MC 21782
LUCERO # 137 (ABANDENED)	1631	356			A MC 21784
LUCERO # 138 (ABANDONED)	1630	496			A MC 21785
LUCERO #139 (ABANDONED)	1630	497			A MC 21786
LUCERO #140 (ABANDONED)	1630	498			A MC 21787
LUCERO # 141 (ABANDONED)	1630	499			A MC 21788
LUCERO # 142 (ABANDONED)	1630	500			A MC 21789
LUCERO # 143 (ABANDONED)	1630	501			A MC 21790
LUCERO # 144 (ABANDONED)	1632	93			A MC 21791
LUCERO # 146	1655	460			A MC 21792
LUCERO # 147 (ABANDONED)	1632	94			A MC 21793
LUCERO #148 (ABANDONED)	1632	95			A MC 21794
MCC-54 PLACER	1644	424			A MC 21795
MCC-55 PLACER	1644	425			A MC 21796
JUNE NO. 1	5332	269			A MC 21806
JUNE NO. 2	5332	270			A MC 21807
JUNE NO. 3	5332	271			A MC 21808
JUNE NO. 4	5332	272			A MC 21809
JUNE NO. 5	5332	273			A MC 21810
JUNE NO. 6	5332	274			A MC 21811
JUNE NO. 7	5332	275			A MC 21812
JUNE NO. 8	5332	276			A MC 21813
JUNE NO. 9	5332	277			A MC 21814
FAN # 21	2218	478			A MC 21910
FAN # 22	2218	479			A MC 21911
EROS #1	2210	274	5738	695	A MC 21916
EROS #2	2210	275	5738	696	A MC 21917
BERT #10	2542	270			A MC 21918
JANE	5470	888			A MC 2194
ELLEN	5470	887			A MC 2195
SUSAN	5835	949			A MC 26586
SUSAN NO. 2	5835	950			A MC 26587
SUSAN NO. 3	5835	951			A MC 26588
ADAMS	2428	313			A MC 52606
REPUBLIC NO. 12	2428	310			A MC 52607
REPUBLIC NO. 16	2428	322			A MC 52608
CAMILLE	2428	200			A MC 52609
AUGUST 13	2428	283			A MC 52610
HOOVER	2151	305	2428	287	A MC 52611
JANUARY #55	338	338			A MC 52612
JANUARY #61	344	344			A MC 52613

ARIZONA  
6:00 P.M.  
893

AUG 14 95

RECEIVED  
BLM AZ STATE OFFICE

ENTERED IN COMPUTER

96 maintenance fee  
42544

BUREAU OF LAND MANAGEMENT  
 REC. PT AND ACCOUNTING ADVICE

NO. 2147528 04

WG/AZ

08/14/95

Subject: CLAIM MAINTENANCE FEE 1996 (438)

2 35 13

43,800.00

Applicant:

CYPRUS AMAX MINERALS CO  
 PO BOX 3299  
 ENGLEWOOD CO. 80155-3299

Remitter: SAME CK. # 021005493  
 303-643-5000

Assignor:

EASE MANAGEMENT DATA  NEW  UPDATE  PAYMENT

AMC 5923 - 5924	2	19114 - 19115	2
16975 - 16977	3	19271 - 19327	57
16979 - 16980	2	19638 - 19680	43
16982 - 16992	11	20345 - 20366	22
16994 - 16999	6	20372 - 20384	13
18898 - 18913	16	20387 - 20389	3
18916	1	20511 - 20533	23
18918	1	20535	1
18920 - 18948	29	20538	1
19084; 21784 - 21796;	3	20540 - 20559	20
19086; 21806 - 21814;	3	20667 - 20738	72
19088; 21910 - 21915;	3	21092 - 21104	13
19090; 21916 - 21918;	3	21109 - 21113	5
19092; 2194 - 2195;	3	21116 - 21123	8
19094; 26586 - 26588;	3	21292 - 21293	2
19096; 52606 - 52613;	3	21295 - 21298	4
19098	1	21301; 21326	1
19100	1	21329 - 21330	2
19102	1	21334 - 21337	4
19104	1	21339	1
19106	1	21344 - 21346	3
19108	1	21772 - 21780	9
19110 - 19112	3	21782	1

13  
1  
9  
1  
2  
1  
3  
1  
2  
1  
3  
1  
8

1.25

UNITED STATES  
DEPARTMENT OF THE INTERIOR  
BUREAU OF LAND MANAGEMENT

RECEIPT AND ACCOUNTING ADVICE

NO. 2147528 04

Subject: CLAIM MAINTENANCE FEE 1996 (438) 2 35 13 43,800.00

Applicant:  
CYPRUS AMAX MINERALS CO  
PO BOX 3299  
ENGLEWOOD CO. 80155-3299

Remitter: SAME CK. # 021005493  
303-643-5000

Assignor:

LEASE MANAGEMENT DATA									
<input type="checkbox"/> NEW <input type="checkbox"/> UPDATE <input type="checkbox"/> PAYMENT									
ORIGINAL SERIAL NO.	ASG.	TYPE	ST.	CTY.	FUND SYMBOL			ACRES/UNITS	RATE
AMC 5923, ET AL									
AMOUNT	ANV. DATE	EXP. DATE	BILL CYC.	S/C	DISTRICT	NEXT BILL	MISC. DATA	U of M	ACTUAL UNITS
ASSIGNMENT SERIAL NO.	ASG.	TYPE	ST.	CTY.	FUND SYMBOL			ACRES/UNITS	RATE
AMOUNT	ANV. DATE	EXP. DATE	BILL CYC.	S/C	DISTRICT	NEXT BILL	MISC. DATA	U of M	ACTUAL UNITS

APPLY REMITTANCE			
ACTION	FUND SYMBOL	CTY.	AMOUNT
FILING FEE			
RENTAL			
UNEARNED			
REFUND			
TOTAL			
AMOUNT DUE			

Remarks:

BY:

DATE:

- Lease in Escrow?
- KGS?
- Auto Escalates?
- Auto Renew?
- Of Interest?
- Operating Rights?
- Operator
- Bond Filed?

FOR MMS USE ONLY

BILLEE	FOREST REFUGE
NUMBER	
OCS SECTION	
CODE	

CASE FOLDER COPY



EXHIBIT "A"

AMC 5916  
 RECEIVED AMC 16965  
 B.L.M. AMC 18898  
 ARIZONA STATE OFFICE  
 FILED 19012  
 AUG 18 12 25 PM '94 19271  
 19638

Attached to and made a part of that certain letter dated the 12th day of August, 1994, covering the following described unpatented mining claims and mill sites located in Sections 20, 21, 22, 27, 28, 29, 30, 31, 32, 33 and 34, Township 17 South, Range 13 East; Sections 25 and 36, Township 17 South, Range 12 East; Sections 3, 4, 5, 6 and 7, Township 18 South, Range 13 East; and Sections 1 and 12, Township 18 South, Range 12 East, Gila and Salt River Principal Meridian, Pima Mining District, County of Pima, State of Arizona, to-wit:

NAME OF CLAIM	ORIGINAL RECORDATION		AMENDED RECORDATION		BLM SERIAL	NO.
	BOOK	PAGE	BOOK	PAGE		
JUNE #1	5502	835			A MC	5923 21092
JUNE #2	5502	836			A MC	5924 21291
EMMONS 40	3082	160	5649	560	A MC	16975 21772
EMMONS 41	949	413	5649	561	A MC	16976 21879
EMMONS 42	949	414	5649	562	A MC	16977 2194
BERT #24	3082	162	5649	571	A MC	16979 26586
BERT #25	3082	163	5649	572	A MC	16980 52606
BERT #29	2799	199	5649	574	A MC	16982
BERT #30	2799	200	5649	575	A MC	16983
BERT #36 A	5649	576			A MC	16984
BERT #37	3288	147	5649	577	A MC	16985
PHOENIX #7	3816	48	5649	564	A MC	16986
PHOENIX #8	3816	49	5649	565	A MC	16987
PHOENIX #9 A	5649	566			A MC	16988
PHOENIX #10 A	5649	567			A MC	16989
PHOENIX #52	3706	537	5649	568	A MC	16990
PHOENIX #54	3706	539	5649	569	A MC	16991
PHOENIX #55	3706	540	5649	570	A MC	16992
TAN #1	2220	157	5649	578	A MC	16994
TAN 2	2220	158	5649	579	A MC	16995
TAN #3	2220	159	5649	580	A MC	16996
TAN #5	2220	161	5649	581	A MC	16997
TAN 7	2238	308	5649	582	A MC	16998
TAN #8	2238	307	5649	583	A MC	16999
NORTH NO. 9	2220	224			A MC	18898
NORTH NO. 10	2220	225			A MC	18899
NORTH NO. 11	2220	226			A MC	18900
NORTH NO. 12	2220	227			A MC	18901
NORTH NO. 13	2220	228			A MC	18902
NORTH NO. 14	2220	229			A MC	18903
NORTH NO. 15	2220	230			A MC	18904
NORTH NO. 16	2220	231			A MC	18905
NORTH NO. 17	2220	232			A MC	18906
NORTH NO. 18	2220	233			A MC	18907
NORTH NO. 19	2220	234			A MC	18908
NORTH NO. 20	2220	235			A MC	18909
NORTH NO. 21	2220	236			A MC	18910
NORTH NO. 22	2220	237			A MC	18911
NORTH NO. 23	2220	238			A MC	18912
NORTH NO. 24	2220	239			A MC	18913

8-31-94 JB  
 ENTERED IN COMPUTER  
 95 maintenance fee

E. Stok  
 9-1-94

AUG 18 12 25 PM '94

NAME OF CLAIM	ORIGINAL RECORDATION		AMENDED RECORDATION		BLM SERIAL NO.	
	BOOK	PAGE	BOOK	PAGE	SERIAL	NO.
NORTH NO. 32	2220	353	3934	512	A MC	18916
NORTH NO. 34	2220	355	3934	514	A MC	18918
NORTH NO. 36	2220	357	3934	516	A MC	18920
NORTH NO. 37	2220	358	3934	517	A MC	18921
NORTH NO. 38	2220	359	3934	518	A MC	18922
NORTH NO. 39	2220	360	3934	519	A MC	18923
NORTH NO. 40	2220	361	3934	520	A MC	18924
NORTH NO. 41	2220	362	3934	521	A MC	18925
NORTH NO. 42	2220	363	3934	522	A MC	18926
NORTH NO. 43	2220	364	3934	523	A MC	18927
W. G. 13	1629	492			A MC	18928
W. G. 15	1629	494			A MC	18929
W. G. 17	1629	496			A MC	18930
W. G. 19	1629	498			A MC	18931
W. G. 21	1629	500			A MC	18932
W. G. 22	1629	501			A MC	18933
W. G. 23	1629	502			A MC	18934
W. G. 24	1629	503			A MC	18935
W. G. 25	1629	504			A MC	18936
W. G. 26	1629	505			A MC	18937
W. G. 27	1629	506			A MC	18938
W. G. 28	1629	507			A MC	18939
W. G. 29	1629	508			A MC	18940
W. G. 30	1629	509			A MC	18941
W. G. 31	1629	510			A MC	18942
W. G. 32	1629	511			A MC	18943
W. G. 33	1629	512			A MC	18944
W. G. 34	1629	513			A MC	18945
W. G. 35	1629	514			A MC	18946
W. G. 36	1629	515	3934	524	A MC	18947
W. G. 37	3934	525			A MC	18948
RICH #1	2233	4	3934	532	A MC	19084
RICH #3	2233	6	3934	534	A MC	19086
RICH #5	2233	8	3934	536	A MC	19088
RICH #7	2233	10	3934	538	A MC	19090
RICH #9	2233	12	3934	540	A MC	19092
RICH #11	2233	14	3934	542	A MC	19094
RICH #13	2233	16			A MC	19096
RICH #15	2233	18			A MC	19098
RICH #17	2233	20			A MC	19100
RICH #19	2233	22	3934	544	A MC	19102
RICH #21	2233	24	3934	546	A MC	19104
RICH #23	2233	26	3934	548	A MC	19106
RICH #25	2233	28	3934	550	A MC	19108
RICH #27	2233	30	3934	552	A MC	19110
RICH #28	2233	31	3934	553	A MC	19111

RECEIVED  
B.L.M.  
ARIZONA STATE OFFICE

EXHIBIT "A" CONTINUED

AUG 18 12 25 PM '94

NAME OF CLAIM	ORIGINAL RECORDATION		AMENDED RECORDATION		BLM	
	BOOK	PAGE	BOOK	PAGE	SERIAL	NO.
RICH #29	2233	32	3934	554	A MC	19112
RICH #31	2241	553	3934	556	A MC	19114
RICH #32	2241	554	3934	557	A MC	19115
ERIC #1	2220	168			A MC	19271
ERIC #2	2220	169			A MC	19272
ERIC #3	2220	170			A MC	19273
ERIC #4	2220	171			A MC	19274
ERIC 5	2220	172			A MC	19275
ERIC 6	2220	173			A MC	19276
ERIC 9	2220	174			A MC	19277
ERIC 10	2220	175			A MC	19278
ERIC 11	2220	176			A MC	19279
ERIC 12	2220	177			A MC	19280
ERIC 13	2220	178			A MC	19281
ERIC 14	2220	179			A MC	19282
ERIC 15	2220	180			A MC	19283
ERIC 16	2220	181			A MC	19284
ERIC 17	2220	182	3934	526	A MC	19285
ERIC 18	2220	183	3934	527	A MC	19286
ERIC 19	2220	184	3934	528	A MC	19287
ERIC 20	2220	185	3934	529	A MC	19288
ERIC 21	2220	186	3934	530	A MC	19289
ERIC 22	2220	187	3934	531	A MC	19290
ERIC 23	2220	188			A MC	19291
ERIC 24	2220	189			A MC	19292
ERIC 25	2220	190			A MC	19293
ERIC 26	2220	191			A MC	19294
ERIC 27	2220	192			A MC	19295
ERIC 28	2220	193			A MC	19296
ERIC 29	2220	194			A MC	19297
ERIC 30	2220	195			A MC	19298
ERIC 31	2220	196			A MC	19299
ERIC 32	2220	197			A MC	19300
ERIC 33	2220	198			A MC	19301
ERIC 34	2220	199			A MC	19302
ERIC 35	2220	200			A MC	19303
ERIC 36	2220	201			A MC	19304
ERIC 37	2220	202			A MC	19305
ERIC 38	2220	203			A MC	19306
ERIC 39	2220	204			A MC	19307
ERIC 40	2220	205			A MC	19308
ERIC 41	2220	206			A MC	19309
ERIC 42	2220	207			A MC	19310
ERIC 43	2220	208	3288	143	A MC	19311
ERIC 44	2220	209			A MC	19312
ERIC 45	2238	306			A MC	19313

EXHIBIT "A" CONTINUED

AUG 18 12 25 PM '94

NAME OF CLAIM	ORIGINAL RECORDATION		AMENDED RECORDATION		BLM SERIAL NO.	
	BOOK	PAGE	BOOK	PAGE	SERIAL	NO.
ERIC 46	2238	305			A MC	19314
ERIC 47	2238	304			A MC	19315
ERIC 48	2238	303			A MC	19316
ERIC 49	2238	302			A MC	19317
ERIC 50	2238	301			A MC	19318
ERIC 51	2238	300			A MC	19319
ERIC 52	2238	299			A MC	19320
ERIC 53	2238	298			A MC	19321
ERIC 54	2238	297			A MC	19322
PHOENIX #57	3706	542			A MC	19323
PHOENIX #59	3706	544			A MC	19324
PHOENIX #61	3706	546			A MC	19325
PHOENIX #63	3706	548			A MC	19326
PHOENIX #65	3706	550			A MC	19327
VAN BUREN	2428	269			A MC	19638
REPUBLIC NO. 18	2428	323			A MC	19639
REPUBLIC NO. 19	2428	321			A MC	19640
REPUBLIC NO. 20	2428	319			A MC	19641
REPUBLIC NO. 21	2428	320			A MC	19642
REPUBLIC NO. 22	2428	318			A MC	19643
REPUBLIC NO. 23	2428	317			A MC	19644
REPUBLIC NO. 24	2428	316			A MC	19645
REPUBLIC NO. 56	2428	334			A MC	19646
JANUARY #3	848	571			A MC	19647
JANUARY #4	848	572			A MC	19648
JANUARY #5	848	573			A MC	19649
JANUARY #6	848	574			A MC	19650
JANUARY #11	848	575			A MC	19651
JANUARY #42	848	582			A MC	19652
JANUARY #43	848	583			A MC	19653
JANUARY NO. 52	2200	211	2428	279	A MC	19654
JANUARY NO. 53	2200	212			A MC	19655
JANUARY #54	893	337			A MC	19656
JANUARY # 63	893	346			A MC	19657
JANUARY # 64	893	347			A MC	19658
JANUARY # 65	893	348			A MC	19659
JANUARY #66	893	349			A MC	19660
JANUARY TRIANGLE	904	391			A MC	19661
ARCTURUS	896	156			A MC	19662
BETELGEUSE	896	157			A MC	19663
CANIS	896	158			A MC	19664
CASSIOPEA	896	159			A MC	19665
EARTH	896	160			A MC	19666
JUPITER	896	161			A MC	19667
MARS	896	162			A MC	19668
MERCURY	896	163			A MC	19669

RECEIVED  
B.L.M.  
ARIZONA STATE OFFICE EXHIBIT "A" CONTINUED

AUG 18 12 25 PM '94

NAME OF CLAIM	ORIGINAL RECORDATION		AMENDED RECORDATION		BLM SERIAL NO.	
	BOOK	PAGE	BOOK	PAGE	SERIAL	NO.
NEPTUNE	896	164			A MC	19670
ORION	896	165			A MC	19671
PLEADES	896	166			A MC	19672
PLUTO	896	167			A MC	19673
POLARIS	896	168			A MC	19674
SATURN	896	169			A MC	19675
URANUS	896	170			A MC	19676
VENUS	896	171			A MC	19677
ARGUS	898	40			A MC	19678
CAPRICORN	898	44			A MC	19679
ANDROMEDA	898	45			A MC	19680
NOVEMBER #1	2428	340			A MC	20345
NOVEMBER #4	2428	341			A MC	20346
NOVEMBER #5	2428	342			A MC	20347
NOVEMBER #8	2428	343			A MC	20348
NOVEMBER #9	2428	344			A MC	20349
NOVEMBER #11	2428	337			A MC	20350
NOVEMBER 18	908	589	2428	339	A MC	20351
NOVEMBER #19	2428	338			A MC	20352
NOVEMBER #20	2428	336			A MC	20353
NOVEMBER FRACTION NO. 1	846	106	888	353	A MC	20354
NOVEMBER FRACTION NO. 2	846	107	888	354	A MC	20355
LUNIK	2428	332			A MC	20356
LAIKA	2428	333			A MC	20357
SPUTNIK	2428	335			A MC	20358
EXPLORER	2428	331			A MC	20359
MARCH #1	846	125			A MC	20360
MARCH #2	843	152			A MC	20361
MARCH #3	843	153			A MC	20362
MARCH #4	843	154			A MC	20363
MARCH #5	846	126			A MC	20364
MARCH #6	843	155			A MC	20365
MARCH #7	843	156			A MC	20366
SCORPIO	75	219			A MC	20372
SCORPIO NO. 2	75	282			A MC	20373
SCORPIO TRIANGLE	76	349			A MC	20374
"WELL"	74	575			A MC	20375
WELL #2	74	576			A MC	20376
WELL 3	363	268			A MC	20377
WELL 4	363	269			A MC	20378
WELL NO. 5	2124	52	2133	577	A MC	20379
WELL 6	466	70			A MC	20380
WELL 7	2428	292			A MC	20381
WELL NO 8	724	502			A MC	20382
WELL NO 9	724	503			A MC	20383
WELL NO. 10	2428	293			A MC	20384

RECEIVED  
B.L.M.  
ARIZONA STATE OFFICE EXHIBIT "A" CONTINUED

Aug 18 12 26 PM '94

NAME OF CLAIM	ORIGINAL RECORDATION		AMENDED RECORDATION		BLM	
	BOOK	PAGE	BOOK	PAGE	SERIAL	NO.
SNAFU TRIANGLE	908	587			A MC	20387
APRIL FRACTION	846	127	2886	224	A MC	20388
MAY FRACTION	846	124	2907	730	A MC	20389
JUNE #3	840	342	2886	228	A MC	20511
JUNE 3-A	3486	105			A MC	20512
JUNE #4	3486	106			A MC	20513
JUNE #5	3486	107			A MC	20514
JUNE NO. 6	3486	108			A MC	20515
JUNE #7	840	346			A MC	20516
JUNE #8	840	347	2517	424	A MC	20517
JUNE NO. 9	840	348			A MC	20518
JUNE NO. 10	840	349			A MC	20519
JUNE NO. 11	840	350			A MC	20520
JUNE # 12	840	351			A MC	20521
JUNE NO. 13	842	5	2517	423	A MC	20522
JUNE 14	842	6			A MC	20523
JUNE # 15	842	7	2876	182	A MC	20524
JUNE# 16	842	8			A MC	20525
JUNE# 17	842	9			A MC	20526
JUNE# 18	842	10			A MC	20527
JUNE# 19	842	11			A MC	20528
JUNE# 20	842	12			A MC	20529
JUNE# 21	842	13			A MC	20530
JUNE# 22	842	14			A MC	20531
JUNE #23	2876	183			A MC	20532
JUNE# 24	842	16			A MC	20533
JUNE# 26	843	149			A MC	20535
JUNE # 30	2670	188			A MC	20538
JULY # 1	842	17			A MC	20540
JULY# 2	842	18			A MC	20541
JULY# 3	842	19			A MC	20542
JULY#4	842	20			A MC	20543
JULY# 5	842	21			A MC	20544
JULY# 6	842	22			A MC	20545
JULY# 7	842	23			A MC	20546
JULY# 8	842	24			A MC	20547
JULY # 9	842	25			A MC	20548
JULY# 10	842	26			A MC	20549
JULY #11	847	529			A MC	20550
JULY # 12	847	530			A MC	20551
JULY # 13	847	531			A MC	20552
JULY# 14	847	532			A MC	20553
JULY # 15	847	533			A MC	20554
JULY # 16	847	534			A MC	20555
JULY # 17	847	535			A MC	20556
JULY # 18	847	536			A MC	20557

AUG 18 12 26 PM '94

NAME OF CLAIM	ORIGINAL RECORDATION		AMENDED RECORDATION		BLM	
	BOOK	PAGE	BOOK	PAGE	SERIAL	NO.
JULY #19	847	537			A MC	20558
JULY #20	847	538			A MC	20559
PETRO #1	76	151			A MC	20667
PETRO #2	76	152			A MC	20668
PETRO #3	833	515			A MC	20669
PETRO # 4	833	516			A MC	20670
PETRO # 5	833	517			A MC	20671
PETRO # 6	833	518			A MC	20672
PETRO # 7	833	519			A MC	20673
PETRO # 8	833	520			A MC	20674
PETRO # 9	833	521			A MC	20675
PETRO # 10	833	522			A MC	20676
PETRO # 11	833	523			A MC	20677
PETRO # 12	833	524			A MC	20678
PETRO # 13	833	525			A MC	20679
PETRO # 14	833	526			A MC	20680
PETRO # 15	833	527			A MC	20681
PETRO NO. 16	899	78			A MC	20682
VENUS NO. 1	899	79			A MC	20683
VENUS NO. 2	899	80			A MC	20684
VENUS NO. 3	899	81			A MC	20685
VENUS NO. 4	899	82			A MC	20686
VENUS NO. 5	888	413			A MC	20687
VENUS NO. 6	888	414			A MC	20688
VENUS NO. 7	888	415			A MC	20689
VENUS NO. 8	888	416			A MC	20690
VENUS NO. 9	888	417			A MC	20691
VENUS NO. 10	888	418			A MC	20692
VENUS NO. 11	888	419			A MC	20693
VENUS NO. 12	888	420			A MC	20694
VENUS # 13	1897	286			A MC	20695
VENUS # 14	1897	287			A MC	20696
VENUS # 15	1897	288			A MC	20697
TARGET	887	581			A MC	20698
EAST PETRO NO. 1	912	120			A MC	20699
EAST PETRO NO. 2	912	121			A MC	20700
EAST PETRO NO. 3	912	122			A MC	20701
EAST PETRO NO. 4	912	123			A MC	20702
EAST PETRO NO. 5	912	124			A MC	20703
EAST PETRO NO. 6	912	125			A MC	20704
EAST PETRO NO. 7	912	126			A MC	20705
EAST PETRO NO. 8	912	127			A MC	20706
EAST PETRO NO. 9	912	128			A MC	20707
EAST PETRO NO. 10	912	129			A MC	20708
EAST PETRO NO. 11	912	130			A MC	20709
EAST PETRO NO. 12	912	131			A MC	20710

RECEIVED  
B.L.M.  
ARIZONA STATE OFFICE

EXHIBIT "A" CONTINUED

AUG 18 12 26 PM '94

NAME OF CLAIM	ORIGINAL RECORDATION		AMENDED RECORDATION		BLM SERIAL NO.	
	BOOK	PAGE	BOOK	PAGE	SERIAL	NO.
EAST PETRO NO. 13	912	132			A MC	20711
EAST PETRO NO. 14	912	133			A MC	20712
EAST PETRO NO. 15	912	134			A MC	20713
EAST PETRO NO. 16	912	135			A MC	20714
EAST PETRO NO. 17	912	136			A MC	20715
EAST PETRO NO. 18	912	137			A MC	20716
EAST PETRO NO. 19	912	138			A MC	20717
EAST PETRO NO. 20	912	139			A MC	20718
EAST PETRO NO. 21	912	140			A MC	20719
BERT # 4	2348	340			A MC	20720
BERT # 5	2523	173			A MC	20721
SUN #2	1632	437			A MC	20722
SUN #3	1632	438			A MC	20723
SUN #4	1632	439			A MC	20724
SUN #5	1632	440			A MC	20725
SUN #203	1632	462			A MC	20726
SUN #204	1632	463			A MC	20727
TAN #4	2220	160			A MC	20728
TAN # 6	2220	162			A MC	20729
ANN #1	2220	164			A MC	20730
ANN #2	2220	165			A MC	20731
ANN #3	2220	166			A MC	20732
ANN #4	2220	167			A MC	20733
T#1	2236	323			A MC	20734
T#2	2236	324			A MC	20735
MARIA	5719	723			A MC	20736
MARIA NO. 2	5719	724			A MC	20737
MARIA NO. 3	5719	725			A MC	20738
AUGUST #1	842	27			A MC	21092
AUGUST #2	842	28			A MC	21093
AUGUST# 3	842	29			A MC	21094
AUGUST# 4	842	30			A MC	21095
AUGUST# 5	842	31			A MC	21096
AUGUST# 6	842	32			A MC	21097
AUGUST NO. 10	2124	55	2428	294	A MC	21098
AUGUST# 11	843	162			A MC	21099
AUGUST #12	843	163	2517	422	A MC	21100
AUGUST NO. 15	908	592			A MC	21101
AUGUST NO. 16	908	593			A MC	21102
AUGUST 17	2428	291			A MC	21103
GEOLOGIST	2118	264			A MC	21104
LITTLE DOUGLAS	2428	289			A MC	21109
CACTUS	908	595			A MC	21110
HUBERT	485	473			A MC	21111
JANICE	833	583	871	200	A MC	21112
CAROL	833	581	871	201	A MC	21113



AUG 18 12 26 PM '94

NAME OF CLAIM	ORIGINAL RECORDATION		AMENDED RECORDATION		BLM SERIAL NO.	
	BOOK	PAGE	BOOK	PAGE	SERIAL	NO.
DECEMBER NO. 10	908	588	2876	184	A MC	21116
COPPER HILL NO 2	356	146			A MC	21117
DOLORES ANN	887	223			A MC	21118
KAREN FRACTION	904	392			A MC	21119
ALBERTO	HHH	428	901	25	A MC	21120
ST. FRANCES	901	26	2946	163	A MC	21121
VIRGINIA NO. 2	901	27	2946	162	A MC	21122
TUCSON TRIANGLE	908	586			A MC	21123
MARY GROUP NO. 2	HHH	58	HHH	240	A MC	21292
MARY GROUP NO. 3	HHH	59			A MC	21293
MARY GROUP NO. 6	HHH	62	HHH	242	A MC	21295
MARY GROUP NO. 7	HHH	63			A MC	21296
MARY GROUP NO. 8	HHH	64	HHH	243	A MC	21297
MARY GROUP NO. 9	HHH	65			A MC	21298
CATHERINE #1	3117	469			A MC	21301
SERASIO #22	3117	480			A MC	21326
CHAPULTEPEC	958	214			A MC	21329
CHAPULTEPEC NO. 1	958	215			A MC	21330
MISSY # 7	2469	190			A MC	21334
BERT #1	2348	343			A MC	21335
BERT #2	2348	342			A MC	21336
BERT #3	2348	341			A MC	21337
BERT #7	2523	175			A MC	21339
APEX NO. 1	899	75			A MC	21344
THE PASS	908	515			A MC	21345
JUNCTION	908	516			A MC	21346
BETTY	1376	327			A MC	21772
BETTY # 2	1376	328			A MC	21773
BETTY # 7	1575	330			A MC	21774
BETTY # 8	1575	331			A MC	21775
DENISE FRAC. #1	3681	116	3694	88	A MC	21776
DENISE FRAC. #2	3681	117	3694	89	A MC	21777
KRISTY FRAC. #1	3681	118	3694	90	A MC	21778
KRISTY FRAC. #2	3681	119	3694	91	A MC	21779
KRISTY FRAC. #3	3681	120	3694	92	A MC	21780
LUCERO # 135-A	1662	381			A MC	21782
LUCERO # 137 (ABANDENED)	1631	356			A MC	21784
LUCERO # 138 (ABANDONED)	1630	496			A MC	21785
LUCERO #139 (ABANDONED)	1630	497			A MC	21786
LUCERO #140 (ABANDONED)	1630	498			A MC	21787
LUCERO # 141 (ABANDONED)	1630	499			A MC	21788
LUCERO # 142 (ABANDONED)	1630	500			A MC	21789
LUCERO # 143 (ABANDONED)	1630	501			A MC	21790
LUCERO # 144 (ABANDONED)	1632	93			A MC	21791
LUCERO # 146	1655	460			A MC	21792
LUCERO # 147 (ABANDONED)	1632	94			A MC	21793

RECEIVED  
B.L.M.  
ARIZONA STATE OFFICE EXHIBIT "A" CONTINUED

AUG 18 12 26 PM '94

NAME OF CLAIM	ORIGINAL RECORDATION		AMENDED RECORDATION		BLM SERIAL NO.	
	BOOK	PAGE	BOOK	PAGE	SERIAL	NO.
LUCERO #148 (ABANDONED)	1632	95			A MC	21794
MCC-54 PLACER	1644	424			A MC	21795
MCC-55 PLACER	1644	425			A MC	21796
JUNE NO. 1	5332	269			A MC	21806
JUNE NO. 2	5332	270			A MC	21807
JUNE NO. 3	5332	271			A MC	21808
JUNE NO. 4	5332	272			A MC	21809
JUNE NO. 5	5332	273			A MC	21810
JUNE NO. 6	5332	274			A MC	21811
JUNE NO. 7	5332	275			A MC	21812
JUNE NO. 8	5332	276			A MC	21813
JUNE NO. 9	5332	277			A MC	21814
FAN # 21	2218	478			A MC	21910
FAN # 22	2218	479			A MC	21911
EROS #1	2210	274	5738	695	A MC	21916
EROS #2	2210	275	5738	696	A MC	21917
BERT #10	2542	270			A MC	21918
JANE	5470	888			A MC	2194
ELLEN	5470	887			A MC	2195
SUSAN	5835	949			A MC	26586
SUSAN NO. 2	5835	950			A MC	26587
SUSAN NO. 3	5835	951			A MC	26588
ADAMS	2428	313			A MC	52606
REPUBLIC NO. 12	2428	310			A MC	52607
REPUBLIC NO. 16	2428	322			A MC	52608
CAMILLE	2428	200			A MC	52609
AUGUST 13	2428	283			A MC	52610
HOOVER	2151	405	2428	287	A MC	52611
JANUARY #55	893	338			A MC	52612
JANUARY #61	893	344			A MC	52613

438 sqm 8/18/94



Cyprus Amax Minerals Company  
9100 East Mineral Circle  
Post Office Box 3299  
Englewood, Colorado 80155  
303-643-5000

**CERTIFIED MAIL, RETURN RECEIPT REQUESTED**

August 12, 1994

U.S. Department of the Interior  
Bureau of Land Management  
3707 North 7th Street  
Siete Square Building  
Phoenix, Arizona 85014

9:00 A.M.  
PHOENIX, ARIZONA

AUG 18 '94

RECEIVED  
B.L.M. AZ STATE OFFICE

**Maintenance Fees for Unpatented Mining Claims  
Cyprus Sierrita Corporation**

Gentlemen:

Pursuant to the Acts of October 5, 1992 (P.L. 102-381, 106 Stat. 1374, 1378-79) and August 10, 1993 (P.L. 103-66, 107 Stat. 312) and 43 CFR § 3833.1-5, as amended, Cyprus Sierrita Corporation desires to retain/maintain the 438 unpatented mining claims which are listed on the attached Exhibit "A". Also, enclosed is our check in the amount of \$43,800.00 (\$100.00 per claim) to cover the required maintenance fees necessary to retain/maintain the claims through the period ending 12:00 noon on September 1, 1995.

Please acknowledge receipt by dating and signing where indicated below and return one (1) copy of this letter, together with a date and time stamped copy of Exhibit "A", to the attention of the Land Management Department at the above letterhead address.

Should you have any questions, please contact me at (303) 643-5140. Thank you for your assistance.

Yours truly,

Kim Aaron  
Land Administrator

/kaa

Enclosures

RECEIVED & ACKNOWLEDGED THIS \_\_\_\_ DAY OF AUGUST, 1994.

BY: \_\_\_\_\_

TITLE: \_\_\_\_\_



Cyprus Amax Minerals Company  
 9100 East Mineral Circle  
 Post Office Box 3299  
 Englewood, Colorado 80155  
 303-643-5000

*CERTIFIED MAIL, RETURN RECEIPT REQUESTED*

August 12, 1994

U.S. Department of the Interior  
 Bureau of Land Management  
 3707 North 7th Street  
 Siete Square Building  
 Phoenix, Arizona 85014

9:00 A.M.  
 PHOENIX, ARIZONA

AUG 18 '94

RECEIVED  
 B.L.M. AZ STATE OFFICE

**Maintenance Fees for Unpatented Mining Claims  
 Cyprus Sierrita Corporation**

Gentlemen:

Pursuant to the Acts of October 5, 1992 (P.L. 102-381, 106 Stat. 1374, 1378-79) and August 10, 1993 (P.L. 103-66, 107 Stat. 312) and 43 CFR § 3833.1-5, as amended, Cyprus Sierrita Corporation desires to retain/maintain the 438 unpatented mining claims which are listed on the attached Exhibit "A". Also, enclosed is our check in the amount of \$43,800.00 (\$100.00 per claim) to cover the required maintenance fees necessary to retain/maintain the claims through the period ending 12:00 noon on September 1, 1995.

Please acknowledge receipt by dating and signing where indicated below and return one (1) copy of this letter, together with a date and time stamped copy of Exhibit "A", to the attention of the Land Management Department at the above letterhead address.

Should you have any questions, please contact me at (303) 643-5140. Thank you for your assistance.

Yours truly,

Kim Aaron  
 Land Administrator

/kaa

Enclosures

RECEIVED & ACKNOWLEDGED THIS \_\_\_\_\_ DAY OF AUGUST, 1994.

BY: \_\_\_\_\_

TITLE: \_\_\_\_\_

UNITED STATES  
DEPARTMENT OF THE INTERIOR  
BUREAU OF LAND MANAGEMENT

RECEIPT AND ACCOUNTING ADVICE

NO. 2062237

Subject:

WG/AZ

08/18/94

Applicant:

CLAIM MAINTENANCE FEE 1995 (438)

2 32 13

OK  
43,800.00

CYPRUS AMAX MINERALS  
BOX 3299  
ENGLEWOOD COLORADO 80155

Remitter: SAME CK. # 01796158  
303-643-5000

Assignor:

LEASE MANAGEMENT DATA									
<input type="checkbox"/> NEW <input type="checkbox"/> UPDATE <input type="checkbox"/> PAYMENT									
ORIGINAL SERIAL NO.	ASG.	TYPE	ST.	CTY.	FUND SYMBOL	ACRES/UNITS	RATE		
AMC 5923, ET AL					AMC	5923 - 5924	2		
						16975 - 16977	3		
						16979 - 16980	2		
AMOUNT	ANV. DATE	EXP. DATE	BILL CYC.	S/C	DISTRICT	NEXT BILL	MISC. DATA	U of M	ACTUAL UNITS
							AMC 16982 - 16992		2
							AMC 16994 - 999		4
							AMC 18898 - 913		16
ASSIGNMENT SERIAL NO.	ASG.	TYPE	ST.	CTY.	FUND SYMBOL	ACRES/UNITS	RATE		
AMC 19114					AMC	18916	1		
						18918	1		
						18920 - 18948	2		
AMOUNT	ANV. DATE	EXP. DATE	BILL CYC.	S/C	DISTRICT	NEXT BILL	MISC. DATA	U of M	ACTUAL UNITS
							AMC 19088		1
							AMC 19086		1
							AMC 19088		1
APPLY REMITTANCE									
ACTION	FUND SYMBOL	AMOUNT	Remarks:						
FILING FEE	20387	289	AMC 19090						
RENTAL	20511	533	AMC 19092						
	20535		AMC 19094						
	20538		AMC 19096						
	20540	554	AMC 19098						
	20667	714	AMC 19100						
UNEARNED	20717	738	AMC 19102						
REFUND	21092	109	AMC 19104						
	21109	113	AMC 19106						
TOTAL	21116	123	AMC 19108						
AMOUNT DUE	21292	293	AMC 19110						
	21295	298	DATE: 19112						
<input type="checkbox"/> Lease in Escrow?	<input type="checkbox"/> KGS?	<input type="checkbox"/> Auto Escalates?	<input type="checkbox"/> Auto Renew?	Of Interest?	Operating Rights?	Operator	Bond Filed?	FOR MMS USE ONLY	
								BILLEE	FOREST REFUGE
								NUMBER	
								OCS SECTION	
								CODE	

21301  
21339  
21301

Taver

AMC 21554-46 3  
21772-80 9  
21782 1  
21784-796 13  
21804-14 9  
21910-11 2  
21916-18 3  
2194-2195 2  
26586-88 3  
52606-613 8

NO.	DATE	ASSG.	NO.
1	1951		1
2	1951		2
3	1951		3
4	1951		4
5	1951		5
6	1951		6
7	1951		7
8	1951		8
9	1951		9
10	1951		10
11	1951		11
12	1951		12
13	1951		13
14	1951		14
15	1951		15
16	1951		16
17	1951		17
18	1951		18
19	1951		19
20	1951		20
21	1951		21
22	1951		22
23	1951		23
24	1951		24
25	1951		25
26	1951		26
27	1951		27
28	1951		28
29	1951		29
30	1951		30
31	1951		31
32	1951		32
33	1951		33
34	1951		34
35	1951		35
36	1951		36
37	1951		37
38	1951		38
39	1951		39
40	1951		40
41	1951		41
42	1951		42
43	1951		43
44	1951		44
45	1951		45
46	1951		46
47	1951		47
48	1951		48
49	1951		49
50	1951		50
51	1951		51
52	1951		52
53	1951		53
54	1951		54
55	1951		55
56	1951		56
57	1951		57
58	1951		58
59	1951		59
60	1951		60
61	1951		61
62	1951		62
63	1951		63
64	1951		64
65	1951		65
66	1951		66
67	1951		67
68	1951		68
69	1951		69
70	1951		70
71	1951		71
72	1951		72
73	1951		73
74	1951		74
75	1951		75
76	1951		76
77	1951		77
78	1951		78
79	1951		79
80	1951		80
81	1951		81
82	1951		82
83	1951		83
84	1951		84
85	1951		85
86	1951		86
87	1951		87
88	1951		88
89	1951		89
90	1951		90
91	1951		91
92	1951		92
93	1951		93
94	1951		94
95	1951		95
96	1951		96
97	1951		97
98	1951		98
99	1951		99
100	1951		100

2194 ✓  
5916 ✓  
13898  
16964 ✓  
TD

21092  
19084  
19271  
19638  
20345

20511  
20667  
21291  
EXHIBIT "A"  
21772

2 779  
26586  
TD

9:00 A.M.  
PHOENIX, ARIZONA

AUG 23 '93

RECEIVED  
BLM AZ STATE OFFICE

Attached to and made a part of that certain letter dated the 17th day of August, 1993, covering the following described unpatented mining claims and mill sites located in Sections 20, 21, 22, 27, 28, 29, 30, 31, 32, 33 and 34, Township 17 South, Range 13 East; Sections 25 and 36, Township 17 South, Range 12 East; Sections 3, 4, 5, 6 and 7, Township 18 South, Range 13 East; and Sections 1 and 12, Township 18 South, Range 12 East, Pima Mining District, County of Pima, State of Arizona, to-wit:

NAME OF CLAIM	ORIGINAL RECORDATION		AMENDED RECORDATION		BLM SERIAL NO.	
	BOOK	PAGE	BOOK	PAGE	SERIAL	NO.
JANE	5470	888			A MC	2194
ELLEN	5470	887			A MC	2195
JUNE #1	5502	835			A MC	5923
JUNE #2	5502	836			A MC	5924
EMMONS 40	3082	160	5649	560	A MC	16975
EMMONS 41	949	413	5649	561	A MC	16976
EMMONS 42	949	414	5649	562	A MC	16977
BERT #24	3082	162	5649	571	A MC	16979
BERT #25	3082	163	5649	572	A MC	16980
BERT #29	2799	199	5649	574	A MC	16982
BERT #30	2799	200	5649	575	A MC	16983
BERT #36 A	5649	576			A MC	16984
BERT #37	3288	147	5649	577	A MC	16985
PHOENIX #7	3816	48	5649	564	A MC	16986
PHOENIX #8	3816	49	5649	565	A MC	16987
PHOENIX #9 A	5649	566			A MC	16988
PHOENIX #10 A	5649	567			A MC	16989
PHOENIX #52	3706	537	5649	568	A MC	16990
PHOENIX #54	3706	539	5649	569	A MC	16991
PHOENIX #55	3706	540	5649	570	A MC	16992
TAN #1	2220	157	5649	578	A MC	16994
TAN 2	2220	158	5649	579	A MC	16995
TAN #3	2220	159	5649	580	A MC	16996
TAN #5	2220	161	5649	581	A MC	16997
TAN 7	2238	308	5649	582	A MC	16998
TAN #8	2238	307	5649	583	A MC	16999
NORTH NO. 9	2220	224			A MC	18898
NORTH NO. 10	2220	225			A MC	18899
NORTH NO. 11	2220	226			A MC	18900
NORTH NO. 12	2220	227			A MC	18901
NORTH NO. 13	2220	228			A MC	18902
NORTH NO. 14	2220	229			A MC	18903
NORTH NO. 15	2220	230			A MC	18904
NORTH NO. 16	2220	231			A MC	18905
NORTH NO. 17	2220	232			A MC	18906
NORTH NO. 18	2220	233			A MC	18907
NORTH NO. 19	2220	234			A MC	18908
NORTH NO. 20	2220	235			A MC	18909
NORTH NO. 21	2220	236			A MC	18910
NORTH NO. 22	2220	237			A MC	18911
NORTH NO. 23	2220	238			A MC	18912
NORTH NO. 24	2220	239			A MC	18913

93 + 94  
ENTERED IN COMPUTER

8-23-93

1-12-94  
E. St. h

EXHIBIT "A" CONTINUED

NAME OF CLAIM	ORIGINAL RECORDATION		AMENDED RECORDATION		SERIAL
	BOOK	PAGE	BOOK	PAGE	
NORTH NO. 32	2220	353	3934	512	A MC 18918
NORTH NO. 34	2220	355	3934	514	A MC 18919
NORTH NO. 36	2220	357	3934	516	A MC 18920
NORTH NO. 37	2220	358	3934	517	A MC 18921
NORTH NO. 38	2220	359	3934	518	A MC 18922
NORTH NO. 39	2220	360	3934	519	A MC 18923
NORTH NO. 40	2220	361	3934	520	A MC 18924
NORTH NO. 41	2220	362	3934	521	A MC 18925
NORTH NO. 42	2220	363	3934	522	A MC 18926
NORTH NO. 43	2220	364	3934	523	A MC 18927
W. G. 13	1629	492			A MC 18928
W. G. 15	1629	494			A MC 18929
W. G. 17	1629	496			A MC 18930
W. G. 19	1629	498			A MC 18931
W. G. 21	1629	500			A MC 18932
W. G. 22	1629	501			A MC 18933
W. G. 23	1629	502			A MC 18934
W. G. 24	1629	503			A MC 18935
W. G. 25	1629	504			A MC 18936
W. G. 26	1629	505			A MC 18937
W. G. 27	1629	506			A MC 18938
W. G. 28	1629	507			A MC 18939
W. G. 29	1629	508			A MC 18940
W. G. 30	1629	509			A MC 18941
W. G. 31	1629	510			A MC 18942
W. G. 32	1629	511			A MC 18943
W. G. 33	1629	512			A MC 18944
W. G. 34	1629	513			A MC 18945
W. G. 35	1629	514			A MC 18946
W. G. 36	1629	515	3934	524	A MC 18947
W. G. 37	3934	525			A MC 18948
RICH #1	2233	4	3934	532	A MC 19084
RICH #3	2233	6	3934	534	A MC 19086
RICH #5	2233	8	3934	536	A MC 19088
RICH #7	2233	10	3934	538	A MC 19090
RICH #9	2233	12	3934	540	A MC 19092
RICH #11	2233	14	3934	542	A MC 19094
RICH #13	2233	16			A MC 19096
RICH #15	2233	18			A MC 19098
RICH #17	2233	20			A MC 19100
RICH #19	2233	22	3934	544	A MC 19102
RICH #21	2233	24	3934	546	A MC 19104
RICH #23	2233	26	3934	548	A MC 19106
RICH #25	2233	28	3934	550	A MC 19108
RICH #27	2233	30	3934	552	A MC 19110
RICH #28	2233	31	3934	553	A MC 19111

RECEIVED  
 B.I.M. AZ STATE  
 Aug 23 1948  
 9:00 A.M.  
 PHOENIX, ARIZONA



EXHIBIT "A" CONTINUED

9:00 A.M.  
PHOENIX, ARIZONA

AUG 23 1953

RECEIVED  
B.I.M. AZ STATE OFF

NAME OF CLAIM	ORIGINAL RECORDATION		AMENDED RECORDATION		SERIAL
	BOOK	PAGE	BOOK	PAGE	
RICH #29	2233	32	3934	554	A MC 19112
RICH #31	2241	553	3934	556	A MC 19114
RICH #32	2241	554	3934	557	A MC 19115
ERIC #1	2220	168			A MC 19271
ERIC #2	2220	169			A MC 19272
ERIC #3	2220	170			A MC 19273
ERIC #4	2220	171			A MC 19274
ERIC 5	2220	172			A MC 19275
ERIC 6	2220	173			A MC 19276
ERIC 9	2220	174			A MC 19277
ERIC 10	2220	175			A MC 19278
ERIC 11	2220	176			A MC 19279
ERIC 12	2220	177			A MC 19280
ERIC 13	2220	178			A MC 19281
ERIC 14	2220	179			A MC 19282
ERIC 15	2220	180			A MC 19283
ERIC 16	2220	181			A MC 19284
ERIC 17	2220	182	3934	526	A MC 19285
ERIC 18	2220	183	3934	527	A MC 19286
ERIC 19	2220	184	3934	528	A MC 19287
ERIC 20	2220	185	3934	529	A MC 19288
ERIC 21	2220	186	3934	530	A MC 19289
ERIC 22	2220	187	3934	531	A MC 19290
ERIC 23	2220	188			A MC 19291
ERIC 24	2220	189			A MC 19292
ERIC 25	2220	190			A MC 19293
ERIC 26	2220	191			A MC 19294
ERIC 27	2220	192			A MC 19295
ERIC 28	2220	193			A MC 19296
ERIC 29	2220	194			A MC 19297
ERIC 30	2220	195			A MC 19298
ERIC 31	2220	196			A MC 19299
ERIC 32	2220	197			A MC 19300
ERIC 33	2220	198			A MC 19301
ERIC 34	2220	199			A MC 19302
ERIC 35	2220	200			A MC 19303
ERIC 36	2220	201			A MC 19304
ERIC 37	2220	202			A MC 19305
ERIC 38	2220	203			A MC 19306
ERIC 39	2220	204			A MC 19307
ERIC 40	2220	205			A MC 19308
ERIC 41	2220	206			A MC 19309
ERIC 42	2220	207			A MC 19310
ERIC 43	2220	208	3288	143	A MC 19311
ERIC 44	2220	209			A MC 19312
ERIC 45	2238	306			A MC 19313

EXHIBIT "A" CONTINUED

NAME OF CLAIM	ORIGINAL RECORDATION		AMENDED RECORDATION		SERIAL
	BOOK	PAGE	BOOK	PAGE	
ERIC 46	2238	305			A MC 19315
ERIC 47	2238	304			A MC 19316
ERIC 48	2238	303			A MC 19317
ERIC 49	2238	302			A MC 19318
ERIC 50	2238	301			A MC 19319
ERIC 51	2238	300			A MC 19320
ERIC 52	2238	299			A MC 19321
ERIC 53	2238	298			A MC 19322
ERIC 54	2238	297			A MC 19323
PHOENIX #57	3706	542			A MC 19324
PHOENIX #59	3706	544			A MC 19325
PHOENIX #61	3706	546			A MC 19326
PHOENIX #63	3706	548			A MC 19327
PHOENIX #65	3706	550			A MC 19638
VAN BUREN	2428	269			A MC 19639
REPUBLIC NO. 18	2428	323			A MC 19640
REPUBLIC NO. 19	2428	321			A MC 19641
REPUBLIC NO. 20	2428	319			A MC 19642
REPUBLIC NO. 21	2428	320			A MC 19643
REPUBLIC NO. 22	2428	318			A MC 19644
REPUBLIC NO. 23	2428	317			A MC 19645
REPUBLIC NO. 24	2428	316			A MC 19646
REPUBLIC NO. 56	2428	334			A MC 19647
JANUARY #3	848	571			A MC 19648
JANUARY #4	848	572			A MC 19649
JANUARY #5	848	573			A MC 19650
JANUARY #6	848	574			A MC 19651
JANUARY #11	848	575			A MC 19652
JANUARY #42	848	582			A MC 19653
JANUARY #43	848	583			A MC 19654
JANUARY NO. 52	2200	211	2428	279	A MC 19655
JANUARY NO. 53	2200	212			A MC 19656
JANUARY #54	893	337			A MC 19657
JANUARY# 63	893	346			A MC 19658
JANUARY # 64	893	347			A MC 19659
JANUARY # 65	893	348			A MC 19660
JANUARY #66	893	349			A MC 19661
JANUARY TRIANGLE	904	391			A MC 19662
ARCTURUS	896	156			A MC 19663
BETELGEUSE	896	157			A MC 19664
CANIS	896	158			A MC 19665
CASSIOPEA	896	159			A MC 19666
EARTH	896	160			A MC 19667
JUPITER	896	161			A MC 19668
MARS	896	162			A MC 19669
MERCURY	896	163			A MC 19669

RECEIVED  
 S.I. M. AZ...  
 9:00 A.M.  
 PHOENIX, ARIZONA

EXHIBIT "A" CONTINUED

RECEIVED  
 BLM  
 U.S. DEPT. OF THE INTERIOR  
 PHOENIX, ARIZONA  
 9:00 A.M.  
 AUG 23 '93  
 PAGE 5

NAME OF CLAIM	ORIGINAL RECORDATION		AMENDED RECORDATION		SERIAL	NO.
	BOOK	PAGE	BOOK	PAGE		
NEPTUNE	896	164			A MC	19670
ORION	896	165			A MC	19671
PLEADES	896	166			A MC	19672
PLUTO	896	167			A MC	19673
POLARIS	896	168			A MC	19674
SATURN	896	169			A MC	19675
URANUS	896	170			A MC	19676
VENUS	896	171			A MC	19677
ARGUS	898	40			A MC	19678
CAPRICORN	898	44			A MC	19679
ANDROMEDA	898	45			A MC	19680
NOVEMBER #1	2428	340			A MC	20345
NOVEMBER #4	2428	341			A MC	20346
NOVEMBER #5	2428	342			A MC	20347
NOVEMBER #8	2428	343			A MC	20348
NOVEMBER #9	2428	344			A MC	20349
NOVEMBER #11	2428	337			A MC	20350
NOVEMBER 18	908	589	2428	339	A MC	20351
NOVEMBER #19	2428	338			A MC	20352
NOVEMBER #20	2428	336			A MC	20353
NOVEMBER FRACTION NO. 1	846	106	888	353	A MC	20354
NOVEMBER FRACTION NO. 2	846	107	888	354	A MC	20355
LUNIK	2428	332			A MC	20356
LAIKA	2428	333			A MC	20357
SPUTNIK	2428	335			A MC	20358
EXPLORER	2428	331			A MC	20359
MARCH #1	846	125			A MC	20360
MARCH #2	843	152			A MC	20361
MARCH #3	843	153			A MC	20362
MARCH #4	843	154			A MC	20363
MARCH #5	846	126			A MC	20364
MARCH #6	843	155			A MC	20365
MARCH #7	843	156			A MC	20366
SCORPIO	75	219			A MC	20372
SCORPIO NO. 2	75	282			A MC	20373
SCORPIO TRIANGLE	76	349			A MC	20374
"WELL"	74	575			A MC	20375
WELL #2	74	576			A MC	20376
WELL 3	363	268			A MC	20377
WELL 4	363	269			A MC	20378
WELL NO. 5	2124	52	2133	577	A MC	20379
WELL 6	466	70			A MC	20380
WELL 7	2428	292			A MC	20381
WELL NO 8	724	502			A MC	20382
WELL NO 9	724	503			A MC	20383
WELL NO. 10	2428	293			A MC	20384

EXHIBIT "A" CONTINUED

9:00 A.M.  
PHOENIX, ARIZONA

AUG 23 '93

PAGE 6

RECEIVED  
BLM  
M. AZ STATE OFFICE

NAME OF CLAIM	ORIGINAL RECORDATION		AMENDED RECORDATION		SERIAL	NO.
	BOOK	PAGE	BOOK	PAGE		
SNAFU TRIANGLE	908	587			A MC	20387
APRIL FRACTION	846	127	2886	224	A MC	20388
MAY FRACTION	846	124	2907	730	A MC	20389
JUNE #3	840	342	2886	228	A MC	20511
JUNE 3-A	3486	105			A MC	20512
JUNE #4	3486	106			A MC	20513
JUNE #5	3486	107			A MC	20514
JUNE NO. 6	3486	108			A MC	20515
JUNE #7	840	346			A MC	20516
JUNE #8	840	347	2517	424	A MC	20517
JUNE NO. 9	840	348			A MC	20518
JUNE NO. 10	840	349			A MC	20519
JUNE NO. 11	840	350			A MC	20520
JUNE # 12	840	351			A MC	20521
JUNE NO. 13	842	5	2517	423	A MC	20522
JUNE 14	842	6			A MC	20523
JUNE # 15	842	7	2876	182	A MC	20524
JUNE# 16	842	8			A MC	20525
JUNE# 17	842	9			A MC	20526
JUNE# 18	842	10			A MC	20527
JUNE# 19	842	11			A MC	20528
JUNE# 20	842	12			A MC	20529
JUNE# 21	842	13			A MC	20530
JUNE# 22	842	14			A MC	20531
JUNE #23	2876	183			A MC	20532
JUNE# 24	842	16			A MC	20533
JUNE# 26	843	149			A MC	20535
JUNE # 30	2670	188			A MC	20538
JULY # 1	842	17			A MC	20540
JULY# 2	842	18			A MC	20541
JULY# 3	842	19			A MC	20542
JULY#4	842	20			A MC	20543
JULY# 5	842	21			A MC	20544
JULY# 6	842	22			A MC	20545
JULY# 7	842	23			A MC	20546
JULY# 8	842	24			A MC	20547
JULY # 9	842	25			A MC	20548
JULY# 10	842	26			A MC	20549
JULY #11	847	529			A MC	20550
JULY # 12	847	530			A MC	20551
JULY # 13	847	531			A MC	20552
JULY# 14	847	532			A MC	20553
JULY # 15	847	533			A MC	20554
JULY # 16	847	534			A MC	20555
JULY # 17	847	535			A MC	20556
JULY # 18	847	536			A MC	20557

EXHIBIT "A" CONTINUED

NAME OF CLAIM	ORIGINAL RECORDATION		AMENDED RECORDATION		SERIAL
	BOOK	PAGE	BOOK	PAGE	
JULY #19	847	537			A MC 20518
JULY #20	847	538			A MC 20519
PETRO #1	76	151			A MC 20667
PETRO #2	76	152			A MC 20668
PETRO #3	833	515			A MC 20669
PETRO # 4	833	516			A MC 20670
PETRO # 5	833	517			A MC 20671
PETRO # 6	833	518			A MC 20672
PETRO # 7	833	519			A MC 20673
PETRO # 8	833	520			A MC 20674
PETRO # 9	833	521			A MC 20675
PETRO # 10	833	522			A MC 20676
PETRO # 11	833	523			A MC 20677
PETRO # 12	833	524			A MC 20678
PETRO # 13	833	525			A MC 20679
PETRO # 14	833	526			A MC 20680
PETRO # 15	833	527			A MC 20681
PETRO NO. 16	899	78			A MC 20682
VENUS NO. 1	899	79			A MC 20683
VENUS NO. 2	899	80			A MC 20684
VENUS NO. 3	899	81			A MC 20685
VENUS NO. 4	899	82			A MC 20686
VENUS NO. 5	888	413			A MC 20687
VENUS NO. 6	888	414			A MC 20688
VENUS NO. 7	888	415			A MC 20689
VENUS NO. 8	888	416			A MC 20690
VENUS NO. 9	888	417			A MC 20691
VENUS NO. 10	888	418			A MC 20692
VENUS NO. 11	888	419			A MC 20693
VENUS NO. 12	888	420			A MC 20694
VENUS # 13	1897	286			A MC 20695
VENUS # 14	1897	287			A MC 20696
VENUS # 15	1897	288			A MC 20697
TARGET	887	581			A MC 20698
EAST PETRO NO. 1	912	120			A MC 20699
EAST PETRO NO. 2	912	121			A MC 20700
EAST PETRO NO. 3	912	122			A MC 20701
EAST PETRO NO. 4	912	123			A MC 20702
EAST PETRO NO. 5	912	124			A MC 20703
EAST PETRO NO. 6	912	125			A MC 20704
EAST PETRO NO. 7	912	126			A MC 20705
EAST PETRO NO. 8	912	127			A MC 20706
EAST PETRO NO. 9	912	128			A MC 20707
EAST PETRO NO. 10	912	129			A MC 20708
EAST PETRO NO. 11	912	130			A MC 20709
EAST PETRO NO. 12	912	131			A MC 20710

RECEIVED  
 BIRMINGHAM  
 AUG 25 1954  
 9:00 A.M.  
 PHOENIX, ARIZONA

EXHIBIT "A" CONTINUED

NAME OF CLAIM	ORIGINAL RECORDATION		AMENDED RECORDATION		SERIAL
	BOOK	PAGE	BOOK	PAGE	
EAST PETRO NO. 13	912	132			A MC 20712
EAST PETRO NO. 14	912	133			A MC 20713
EAST PETRO NO. 15	912	134			A MC 20713
EAST PETRO NO. 16	912	135			A MC 20714
EAST PETRO NO. 17	912	136			A MC 20715
EAST PETRO NO. 18	912	137			A MC 20716
EAST PETRO NO. 19	912	138			A MC 20717
EAST PETRO NO. 20	912	139			A MC 20718
EAST PETRO NO. 21	912	140			A MC 20719
BERT # 4	2348	340			A MC 20720
BERT # 5	2523	173			A MC 20721
SUN #2	1632	437			A MC 20722
SUN #3	1632	438			A MC 20723
SUN #4	1632	439			A MC 20724
SUN #5	1632	440			A MC 20725
SUN #203	1632	462			A MC 20726
SUN #204	1632	463			A MC 20727
TAN #4	2220	160			A MC 20728
TAN # 6	2220	162			A MC 20729
ANN #1	2220	164			A MC 20730
ANN #2	2220	165			A MC 20731
ANN #3	2220	166			A MC 20732
ANN #4	2220	167			A MC 20733
T#1	2236	323			A MC 20734
T#2	2236	324			A MC 20735
MARIA	5719	723			A MC 20736
MARIA NO. 2	5719	724			A MC 20737
MARIA NO. 3	5719	725			A MC 20738
AUGUST #1	842	27			A MC 21092
AUGUST #2	842	28			A MC 21093
AUGUST# 3	842	29			A MC 21094
AUGUST# 4	842	30			A MC 21095
AUGUST# 5	842	31			A MC 21096
AUGUST# 6	842	32			A MC 21097
AUGUST NO. 10	2124	55	2428	294	A MC 21098
AUGUST# 11	843	162			A MC 21099
AUGUST #12	843	163	2517	422	A MC 21100
AUGUST NO. 15	908	592			A MC 21101
AUGUST NO. 16	908	593			A MC 21102
AUGUST 17	2428	291			A MC 21103
GEOLOGIST	2118	264			A MC 21104
LITTLE DOUGLAS	2428	289			A MC 21109
CACTUS	908	595			A MC 21110
HUBERT	485	473			A MC 21111
JANICE	833	583	871	200	A MC 21112
CAROL	833	581	871	201	A MC 21113

9:00 A.M.  
 PHOENIX, ARIZONA  
 RECEIVED  
 B.L.M. AZ STATE DEPT.  
 AUG 23 1973

EXHIBIT "A" CONTINUED

NAME OF CLAIM	ORIGINAL RECORDATION		AMENDED RECORDATION		SERIAL
	BOOK	PAGE	BOOK	PAGE	
DECEMBER NO. 10	908	588	2876	184	A MC 21116
COPPER HILL NO 2	356	146			A MC 21117
DOLORES ANN	887	223			A MC 21118
KAREN FRACTION	904	392			A MC 21119
ALBERTO	HHH	428	901	25	A MC 21120
ST. FRANCES	901	26	2946	163	A MC 21121
VIRGINIA NO. 2	901	27	2946	162	A MC 21122
TUCSON TRIANGLE	908	586			A MC 21123
MARY GROUP NO. 2	HHH	58	HHH	240	A MC 21292
MARY GROUP NO. 3	HHH	59			A MC 21293
MARY GROUP NO. 6	HHH	62	HHH	242	A MC 21295
MARY GROUP NO. 7	HHH	63			A MC 21296
MARY GROUP NO. 8	HHH	64	HHH	243	A MC 21297
MARY GROUP NO. 9	HHH	65			A MC 21298
CATHERINE #1	3117	469			A MC 21301
SERASIO #22	3117	480			A MC 21326
CHAPULTEPEC	958	214			A MC 21329
CHAPULTEPEC NO. 1	958	215			A MC 21330
MISSY # 7	2469	190			A MC 21334
BERT #1	2348	343			A MC 21335
BERT #2	2348	342			A MC 21336
BERT #3	2348	341			A MC 21337
BERT #7	2523	175			A MC 21339
APEX NO. 1	899	75			A MC 21344
THE PASS	908	515			A MC 21345
JUNCTION	908	516			A MC 21346
BETTY	1376	327			A MC 21772
BETTY # 2	1376	328			A MC 21773
BETTY # 7	1575	330			A MC 21774
BETTY # 8	1575	331			A MC 21775
DENISE FRAC. #1	3681	116	3694	88	A MC 21776
DENISE FRAC. #2	3681	117	3694	89	A MC 21777
KRISTY FRAC. #1	3681	118	3694	90	A MC 21778
KRISTY FRAC. #2	3681	119	3694	91	A MC 21779
KRISTY FRAC. #3	3681	120	3694	92	A MC 21780
LUCERO # 135-A	1662	381			A MC 21782
LUCERO # 137 (ABANDENED)	1631	356			A MC 21784
LUCERO # 138 (ABANDONED)	1630	496			A MC 21785
LUCERO #139 (ABANDONED)	1630	497			A MC 21786
LUCERO #140 (ABANDONED)	1630	498			A MC 21787
LUCERO # 141 (ABANDONED)	1630	499			A MC 21788
LUCERO # 142 (ABANDONED)	1630	500			A MC 21789
LUCERO # 143 (ABANDONED)	1630	501			A MC 21790
LUCERO # 144 (ABANDONED)	1632	93			A MC 21791
LUCERO # 146	1655	460			A MC 21792
LUCERO # 147 (ABANDONED)	1632	94			A MC 21793

RECEIVED  
 B.I.M. AZ STATE  
 Aug 23 1982  
 9:00 A.M.  
 PHOENIX, ARIZONA

EXHIBIT "A" CONTINUED

9:00 A.M.  
PHOENIX, ARIZONA

Aug 23 '93

RECEIVED  
BILM AZ STATE OFFICE

NAME OF CLAIM	ORIGINAL RECORDATION		AMENDED RECORDATION		SERIAL NO.
	BOOK	PAGE	BOOK	PAGE	
LUCERO #148 (ABANDONED)	1632	95			A MC 21794
MCC-54 PLACER	1644	424			A MC 21795
MCC-55 PLACER	1644	425			A MC 21796
JUNE NO. 1	5332	269			A MC 21806
JUNE NO. 2	5332	270			A MC 21807
JUNE NO. 3	5332	271			A MC 21808
JUNE NO. 4	5332	272			A MC 21809
JUNE NO. 5	5332	273			A MC 21810
JUNE NO. 6	5332	274			A MC 21811
JUNE NO. 7	5332	275			A MC 21812
JUNE NO. 8	5332	276			A MC 21813
JUNE NO. 9	5332	277			A MC 21814
FAN # 21	2218	478			A MC 21910
FAN # 22	2218	479			A MC 21911
EROS #1	2210	274	5738	695	A MC 21916
EROS #2	2210	275	5738	696	A MC 21917
BERT #10	2542	270			A MC 21918
SUSAN	5835	949			A MC 26586
SUSAN NO. 2	5835	950			A MC 26587
SUSAN NO. 3	5835	951			A MC 26588
ADAMS	2428	313			A MC 52606
REPUBLIC NO. 12	2428	310			A MC 52607
REPUBLIC NO. 16	2428	322			A MC 52608
CAMILLE	2428	200			A MC 52609
AUGUST 13	2428	283			A MC 52610
HOOVER	2151	405	2428	287	A MC 52611
JANUARY #55	893	338			A MC 52612
JANUARY #61	893	344			A MC 52613





**CYPRUS**  
Minerals Company

Cyprus Minerals Company  
9100 East Mineral Circle  
Post Office Box 3299  
Englewood, Colorado 80155  
303-643-5000

**CERTIFIED MAIL, RETURN RECEIPT REQUESTED**

August 19, 1993

Bureau of Land Management  
Arizona State Office  
3707 North Seventh Street  
Siete Square Building  
Phoenix, Arizona 85014

RECEIVED  
B.L.M. AZ STATE OFFICE  
Aug 23 '93  
9:00 A.M.  
PHOENIX, ARIZONA

**Holding Fees for Unpatented Mining Claims and Mill Sites**  
**Cyprus Sierrita Corporation (Twin Buttes)**

Gentlemen:

Pursuant to the Act of October 5, 1992 (Public Law 102-381, 106 Stat. 1374, 1378-79) and 43 CFR § 3734.1(c), as amended, Cyprus Sierrita Corporation desires to retain/maintain the 438 mining claims/mill sites which are identified on the list attached hereto as Exhibit "A". Also, enclosed is Cyprus' check in the amount of \$87,600.00 (\$200.00 per claim/site) to cover the required holding fees necessary to retain/maintain the aforementioned claims/sites through the period ending 12:00 noon on September 1, 1994.

Please acknowledge receipt of the above mentioned list of claims/sites and check by dating and signing where indicated below and return one (1) copy of this letter, together with a date and time stamped copy of Exhibit "A", to the attention of the Land Management Department at the above mentioned letterhead address.

Should you have any questions concerning this matter, please do not hesitate to contact me at (303) 643-5188. Thank you for your cooperation and assistance.

Sincerely yours,

*P. J. Brady*

P. J. Brady  
Land Administrator  
Land Management Department  
Mail Code 254S

Received and acknowledged this \_\_\_\_\_  
day of August, 1993.

By: \_\_\_\_\_

Title: \_\_\_\_\_

/pjb

Enclosures

L-101210, 101212, 101213



**CYPRUS**  
Minerals Company

Cyprus Minerals Company  
9100 East Mineral Circle  
Post Office Box 3299  
Englewood, Colorado 80155  
303-643-5000

**CERTIFIED MAIL, RETURN RECEIPT REQUESTED**

August 19, 1993

Bureau of Land Management  
Arizona State Office  
3707 North Seventh Street  
Siete Square Building  
Phoenix, Arizona 85014

**Holding Fees for Unpatented Mining Claims and Mill Sites**  
**Cyprus Sierrita Corporation (Twin Buttes)**

9:00 A.M.  
PHOENIX, ARIZONA

Aug 23 '93

RECEIVED  
B.L.M. AZ STATE OFFICE

Gentlemen:

Pursuant to the Act of October 5, 1992 (Public Law 102-381, 106 Stat. 1374, 1378-79) and 43 CFR § 3734.1(c), as amended, Cyprus Sierrita Corporation desires to retain/maintain the 438 mining claims/mill sites which are identified on the list attached hereto as Exhibit "A". Also, enclosed is Cyprus' check in the amount of \$87,600.00 (\$200.00 per claim/site) to cover the required holding fees necessary to retain/maintain the aforementioned claims/sites through the period ending 12:00 noon on September 1, 1994.

Please acknowledge receipt of the above mentioned list of claims/sites and check by dating and signing where indicated below and return one (1) copy of this letter, together with a date and time stamped copy of Exhibit "A", to the attention of the Land Management Department at the above mentioned letterhead address.

Should you have any questions concerning this matter, please do not hesitate to contact me at (303) 643-5188. Thank you for your cooperation and assistance.

Sincerely yours,

*P. J. Brady*

P. J. Brady  
Land Administrator  
Land Management Department  
Mail Code 254S

Received and acknowledged this \_\_\_\_\_  
day of August, 1993.

By: \_\_\_\_\_

Title: \_\_\_\_\_

/pjb

Enclosures

L-101210, 101212, 101213

UNITED STATES  
DEPARTMENT OF THE INTERIOR  
BUREAU OF LAND MANAGEMENT

RECEIPT AND ACCOUNTING ADVICE

NO. 2044405

RS/AZ

08/23/93

Subject: CLAIM RENTAL FEE 1993 & 1994 (438)

2 70 13

87,600.00

Applicant:

CYPRUS MINERALS COMPANY  
9100 E. MINERAL CIRCLE  
P.O. BOX 3299  
ENGLEWOOD, CO 80155

SAME- CHECK #01597440

Remitter: 303-643-5000

Assignor:

LEASE MANAGEMENT DATA  NEW  UPDATE  PAYMENT

ORIGINAL SERIAL NO.	ASG.	TYPE	ST.	CTY.	FUND SYMBOL	ACRES/UNITS	RATE
AMC 2194, ET AL							

AMOUNT	ANV. DATE	EXP. DATE	BILL CYC.	S/C	DISTRICT	NEXT BILL	MISC. DATA	U of M	ACTUAL UNITS

ASSIGNMENT SERIAL NO.	ASG.	TYPE	ST.	CTY.	FUND SYMBOL	ACRES/UNITS	RATE

AMOUNT	ANV. DATE	EXP. DATE	BILL CYC.	S/C	DISTRICT	NEXT BILL	MISC. DATA	U of M	ACTUAL UNITS

APPLY REMITTANCE

ACTION	FUND SYMBOL	CTY.	AMOUNT
FILING FEE			
RENTAL			
UNEARNED			
REFUND			
TOTAL			
AMOUNT DUE			

Remarks:

BY:

DATE:

FOR MMS USE ONLY

- Lease in Escrow?
- KGS? Of Interest?
- Auto Escalates? Operating Rights?
- Auto Renew? Operator
- Bond Filed?

BILLEE NUMBER	FOREST REFUGE
OCS SECTION CODE	

RECORDED BY: JEB  
DEPUTY RECORDER  
2012 RD15



DOCKET: 9380  
PAGE: 590  
NO. OF PAGES: 12  
SEQUENCE: 92138052  
09/21/92  
AFFPL 10:42:00  
MAIL  
AMOUNT PAID \$ 19.00

W  
CYPRUS SIERRITA CORP  
PO BOX 3299  
9100 E MINERAL CIRCLE  
ENGLEWOOD CO 80155

RECEIVED  
D.L.M. AZ STATE OFFICE

OCT 5 1992

9:00 A.M.  
PHOENIX, ARIZONA

Space Reserved for Recording Information

AFFIDAVIT OF PERFORMANCE OF ANNUAL WORK - ARIZONA

STATE OF ARIZONA)

) ss.

COUNTY OF PIMA )

5916	19323	21291
16965	19638	21772
18898	20345	21879
19084	20511	52606
19271	20667	TD
	21092	UP

Daniel M. Aiken, being duly sworn, deposes and says that he is a citizen of the United States and more than eighteen years of age, resides at P. O. Box 653, Green Valley, Arizona 85614, is personally acquainted with the mining claims described on Exhibit "A" attached hereto, situated in the Pima Mining District, Pima County, Arizona.

The location of the claims by Township, Range, and Section, the book and page numbers wherein the original or latest amended location for each claim is recorded and the Bureau of Land Management serial numbers are shown on Exhibit "A", attached hereto and made a part hereof.

That between September 1, 1991 and August 31, 1992, at least \$42,200.00 worth of work and improvements were done and performed upon said claims, not including the location work of said claims, for assessment year ending September 1, 1992; that such work and improvements were made by and at the expense of Cyprus Sierrita Corporation, lessee of said claims, for the purpose of complying with the laws of the United States pertaining to assessment work, and Cyprus Sierrita Corporation, the said lessee and who labored upon said claims and did said work, the same being as follows to-wit: **ACTUAL MINING.**

The Affiant is duly authorized by Cyprus Sierrita Corporation to make this Affidavit.

*Daniel M. Aiken*

Daniel M. Aiken  
Cyprus Sierrita Corporation  
9100 East Mineral Circle  
P. O. Box 3299  
Englewood, Colorado 80155



Attention: Land Management Department

422

STATE OF ARIZONA)

) ss.

COUNTY OF PIMA )

The foregoing instrument was acknowledged before me this 14<sup>th</sup> day of September, 1992 by Daniel M. Aiken on behalf of Cyprus Sierrita Corporation.

IN WITNESS WHEREOF, I have hereunto set my hand and affixed my notary seal the day and year first above written.

*Virginia Williams*

Notary Public

*P.O. Box 527*

*Glen Valley, AZ 85622*

Business Address

My Commission expires: My Commission Expires June 14, 1994

RECEIVED  
C.L.M. AZ STATE OFFICE

OCT 5 1992  
9:00 A.M.  
PHOENIX, ARIZONA

EXHIBIT "A"

Attached to and made a part of that certain Affidavit of Performance of Annual Work dated the 14<sup>th</sup> day of September, 1992, covering the following unpatented lode mining claims located in all or portions of Sections 20, 21, 22, 27, 28, 29, 30, 31, 32, 33 and 34, Township 17 South, Range 13 East; Sections 25 and 36, Township 17 South, Range 12 East; Sections 3, 4, 5, 6 and 7, Township 18 South, Range 13 East; and Sections 1 and 12, Township 18 South, Range 12 East, Pima Mining District, County of Pima, State of Arizona.

NAME OF CLAIM	ORIGINAL RECORDATION		AMENDED RECORDATION		BLM SERIAL NO.	
	BOOK	PAGE	BOOK	PAGE	SERIAL	NO.
JUNE #1	5502	835			A MC	5923
JUNE #2	5502	836			A MC	5924
EMMONS 40	3082	160	5649	560	A MC	16975
EMMONS 41	949	413	5649	561	A MC	16976
EMMONS 42	949	414	5649	562	A MC	16977
BERT #24	3082	162	5649	571	A MC	16979
BERT #25	3082	163	5649	572	A MC	16980
BERT #29	2799	199	5649	574	A MC	16982
BERT #30	2799	200	5649	575	A MC	16983
BERT #36 A	5649	576			A MC	16984
BERT #37	3288	147	5649	577	A MC	16985
PHOENIX #7	3816	48	5649	564	A MC	16986
PHOENIX #8	3816	49	5649	565	A MC	16987
PHOENIX #9 A	5649	566			A MC	16988
PHOENIX #10 A	5649	567			A MC	16989
PHOENIX #52	3706	537	5649	568	A MC	16990
PHOENIX #54	3706	539	5649	569	A MC	16991
PHOENIX #55	3706	540	5649	570	A MC	16992
TAN #1	2220	157	5649	578	A MC	16994
TAN 2	2220	158	5649	579	A MC	16995
TAN #3	2220	159	5649	580	A MC	16996
TAN #5	2220	161	5649	581	A MC	16997
TAN 7	2238	308	5649	582	A MC	16998
TAN #8	2238	307	5649	583	A MC	16999
NORTH NO. 9	2220	224			A MC	18898
NORTH NO. 10	2220	225			A MC	18899
NORTH NO. 11	2220	226			A MC	18900
NORTH NO. 12	2220	227			A MC	18901
NORTH NO. 13	2220	228			A MC	18902
NORTH NO. 14	2220	229			A MC	18903
NORTH NO. 15	2220	230			A MC	18904
NORTH NO. 16	2220	231			A MC	18905
NORTH NO. 17	2220	232			A MC	18906
NORTH NO. 18	2220	233			A MC	18907
NORTH NO. 19	2220	234			A MC	18908
NORTH NO. 20	2220	235			A MC	18909
NORTH NO. 21	2220	236			A MC	18910
NORTH NO. 22	2220	237			A MC	18911
NORTH NO. 23	2220	238			A MC	18912
NORTH NO. 24	2220	239			A MC	18913

RECEIVED  
D.L.M. AZ STATE OFFICE  
OCT 5 1992  
9:00 A.M.  
PHOENIX, ARIZONA

EXHIBIT "A" CONTINUED

NAME OF CLAIM	ORIGINAL RECORDATION		AMENDED RECORDATION		BLM SERIAL NO.	
	BOOK	PAGE	BOOK	PAGE	SERIAL	NO.
NORTH NO. 32	2220	353	3934	512	A MC	18916 -
NORTH NO. 34	2220	355	3934	514	A MC	18918 -
NORTH NO. 36	2220	357	3934	516	A MC	18920 -
NORTH NO. 37	2220	358	3934	517	A MC	18921 -
NORTH NO. 38	2220	359	3934	518	A MC	18922
NORTH NO. 39	2220	360	3934	519	A MC	18923
NORTH NO. 40	2220	361	3934	520	A MC	18924
NORTH NO. 41	2220	362	3934	521	A MC	18925
NORTH NO. 42	2220	363	3934	522	A MC	18926
NORTH NO. 43	2220	364	3934	523	A MC	18927
W. G. 13	1629	492			A MC	18928
W. G. 15	1629	494			A MC	18929
W. G. 17	1629	496			A MC	18930
W. G. 19	1629	498			A MC	18931
W. G. 21	1629	500			A MC	18932
W. G. 22	1629	501			A MC	18933
W. G. 23	1629	502			A MC	18934
W. G. 24	1629	503			A MC	18935
W. G. 25	1629	504			A MC	18936
W. G. 26	1629	505			A MC	18937
W. G. 27	1629	506			A MC	18938
W. G. 28	1629	507			A MC	18939
W. G. 29	1629	508			A MC	18940
W. G. 30	1629	509			A MC	18941
W. G. 31	1629	510			A MC	18942
W. G. 32	1629	511			A MC	18943
W. G. 33	1629	512			A MC	18944
W. G. 34	1629	513			A MC	18945
W. G. 35	1629	514			A MC	18946
W. G. 36	1629	515	3934	524	A MC	18947
W. G. 37	3934	525			A MC	18948 -
RICH #1	2233	4	3934	532	A MC	19084
RICH #3	2233	6	3934	534	A MC	19086
RICH #5	2233	8	3934	536	A MC	19088
RICH #7	2233	10	3934	538	A MC	19090 -
RICH #9	2233	12	3934	540	A MC	19092
RICH #11	2233	14	3934	542	A MC	19094
RICH #13	2233	16			A MC	19096
RICH #15	2233	18			A MC	19098
RICH #17	2233	20			A MC	19100
RICH #19	2233	22	3934	544	A MC	19102
RICH #21	2233	24	3934	546	A MC	19104
RICH #23	2233	26	3934	548	A MC	19106
RICH #25	2233	28	3934	550	A MC	19108
RICH #27	2233	30	3934	552	A MC	19110 -
RICH #28	2233	31	3934	553	A MC	19111

RECEIVED  
D.L.M. AZ STATE OFFICE  
OCT 5 1992  
9:00 A.M.  
PHOENIX, ARIZONA

EXHIBIT "A" CONTINUED

NAME OF CLAIM	ORIGINAL RECORDATION		AMENDED RECORDATION		BLM SERIAL NO.	
	BOOK	PAGE	BOOK	PAGE	SERIAL	NO.
RICH #29	2233	32	3934	554	A MC	19112
RICH #31	2241	553	3934	556	A MC	19114
RICH #32	2241	554	3934	557	A MC	19115
ERIC #1	2220	168			A MC	19271
ERIC #2	2220	169			A MC	19272
ERIC #3	2220	170			A MC	19273
ERIC #4	2220	171			A MC	19274
ERIC 5	2220	172			A MC	19275
ERIC 6	2220	173			A MC	19276
ERIC 9	2220	174			A MC	19277
ERIC 10	2220	175			A MC	19278
ERIC 11	2220	176			A MC	19279
ERIC 12	2220	177			A MC	19280
ERIC 13	2220	178			A MC	19281
ERIC 14	2220	179			A MC	19282
ERIC 15	2220	180			A MC	19283
ERIC 16	2220	181			A MC	19284
ERIC 17	2220	182	3934	526	A MC	19285
ERIC 18	2220	183	3934	527	A MC	19286
ERIC 19	2220	184	3934	528	A MC	19287
ERIC 20	2220	185	3934	529	A MC	19288
ERIC 21	2220	186	3934	530	A MC	19289
ERIC 22	2220	187	3934	531	A MC	19290
ERIC 23	2220	188			A MC	19291
ERIC 24	2220	189			A MC	19292
ERIC 25	2220	190			A MC	19293
ERIC 26	2220	191			A MC	19294
ERIC 27	2220	192			A MC	19295
ERIC 28	2220	193			A MC	19296
ERIC 29	2220	194			A MC	19297
ERIC 30	2220	195			A MC	19298
ERIC 31	2220	196			A MC	19299
ERIC 32	2220	197			A MC	19300
ERIC 33	2220	198			A MC	19301
ERIC 34	2220	199			A MC	19302
ERIC 35	2220	200			A MC	19303
ERIC 36	2220	201			A MC	19304
ERIC 37	2220	202			A MC	19305
ERIC 38	2220	203			A MC	19306
ERIC 39	2220	204			A MC	19307
ERIC 40	2220	205			A MC	19308
ERIC 41	2220	206			A MC	19309
ERIC 42	2220	207			A MC	19310
ERIC 43	2220	208	3288	143	A MC	19311
ERIC 44	2220	209			A MC	19312
ERIC 45	2238	306			A MC	19313

RECEIVED  
D.L.M. AZ STATE OFFICE  
OCT 5 1992  
9:00 A.M.  
PHOENIX, ARIZONA

9380

594

~~0300~~



EXHIBIT "A" CONTINUED

NAME OF CLAIM	ORIGINAL RECORDATION		AMENDED RECORDATION		BLM	
	BOOK	PAGE	BOOK	PAGE	SERIAL	NO.
ERIC 46	2238	305			A MC 19314	
ERIC 47	2238	304			A MC 19315	
ERIC 48	2238	303			A MC 19316	
ERIC 49	2238	302			A MC 19317	
ERIC 50	2238	301			A MC 19318	
ERIC 51	2238	300			A MC 19319	
ERIC 52	2238	299			A MC 19320	
ERIC 53	2238	298			A MC 19321	
ERIC 54	2238	297			A MC 19322	
PHOENIX #57	3706	542			A MC 19323	
PHOENIX #59	3706	544			A MC 19324	
PHOENIX #61	3706	546			A MC 19325	
PHOENIX #63	3706	548			A MC 19326	
PHOENIX #65	3706	550			A MC 19327	
VAN BUREN	2428	269			A MC 19638	
REPUBLIC NO. 18	2428	323			A MC 19639	
REPUBLIC NO. 19	2428	321			A MC 19640	
REPUBLIC NO. 20	2428	319			A MC 19641	
REPUBLIC NO. 21	2428	320			A MC 19642	
REPUBLIC NO. 22	2428	318			A MC 19643	
REPUBLIC NO. 23	2428	317			A MC 19644	
REPUBLIC NO. 24	2428	316			A MC 19645	
REPUBLIC NO. 56	2428	334			A MC 19646	
JANUARY #3	848	571			A MC 19647	
JANUARY #4	848	572			A MC 19648	
JANUARY #5	848	573			A MC 19649	
JANUARY #6	848	574			A MC 19650	
JANUARY #11	848	575			A MC 19651	
JANUARY #42	848	582			A MC 19652	
JANUARY #43	848	583			A MC 19653	
JANUARY NO. 52	2200	211	2428	279	A MC 19654	
JANUARY NO. 53	2200	212			A MC 19655	
JANUARY #54	893	337			A MC 19656	
JANUARY# 63	893	346			A MC 19657	
JANUARY # 64	893	347			A MC 19658	
JANUARY # 65	893	348			A MC 19659	
JANUARY #66	893	349			A MC 19660	
JANUARY TRIANGLE	904	391			A MC 19661	
ARCTURUS	896	156			A MC 19662	
BETELGEUSE	896	157			A MC 19663	
CANIS	896	158			A MC 19664	
CASSIOPEA	896	159			A MC 19665	
EARTH	896	160			A MC 19666	
JUPITER	896	161			A MC 19667	
MARS	896	162			A MC 19668	
MERCURY	896	163			A MC 19669	

RECEIVED  
 C.L.M. AZ STATE OFFICE  
 OCT 5 1992  
 9:00 A.M.  
 PHOENIX, ARIZONA

EXHIBIT "A" CONTINUED

NAME OF CLAIM	ORIGINAL RECORDATION		AMENDED RECORDATION		BLM SERIAL NO.	
	BOOK	PAGE	BOOK	PAGE	SERIAL	NO.
NEPTUNE	896	164			A MC 19670	
ORION	896	165			A MC 19671	
PLEADES	896	166			A MC 19672	
PLUTO	896	167			A MC 19673	
POLARIS	896	168			A MC 19674	
SATURN	896	169			A MC 19675	
URANUS	896	170			A MC 19676	
VENUS	896	171			A MC 19677	
ARGUS	898	40			A MC 19678	
CAPRICORN	898	44			A MC 19679	
ANDROMEDA	898	45			A MC 19680	
NOVEMBER #1	2428	340			A MC 20345	
NOVEMBER #4	2428	341			A MC 20346	
NOVEMBER #5	2428	342			A MC 20347	
NOVEMBER #8	2428	343			A MC 20348	
NOVEMBER #9	2428	344			A MC 20349	
NOVEMBER #11	2428	337			A MC 20350	
NOVEMBER 18	908	589	2428	339	A MC 20351	
NOVEMBER #19	2428	338			A MC 20352	
NOVEMBER #20	2428	336			A MC 20353	
NOVEMBER FRACTION NO. 1	846	106	888	353	A MC 20354	
NOVEMBER FRACTION NO. 2	846	107	888	354	A MC 20355	
LUNIK	2428	332			A MC 20356	
LAIKA	2428	333			A MC 20357	
SPUTNIK	2428	335			A MC 20358	
EXPLORER	2428	331			A MC 20359	
MARCH #1	846	125			A MC 20360	
MARCH #2	843	152			A MC 20361	
MARCH #3	843	153			A MC 20362	
MARCH #4	843	154			A MC 20363	
MARCH #5	846	126			A MC 20364	
MARCH #6	843	155			A MC 20365	
MARCH #7	843	156			A MC 20366	
SCORPIO	75	219			A MC 20372	
SCORPIO NO. 2	75	282			A MC 20373	
SCORPIO TRIANGLE	76	349			A MC 20374	
"WELL"	74	575			A MC 20375	
WELL #2	74	576			A MC 20376	
WELL 3	363	268			A MC 20377	
WELL 4	363	269			A MC 20378	
WELL NO. 5	2124	52	2133	577	A MC 20379	
WELL 6	466	70			A MC 20380	
WELL 7	2428	292			A MC 20381	
WELL NO 8	724	502			A MC 20382	
WELL NO 9	724	503			A MC 20383	
WELL NO. 10	2428	293			A MC 20384	

RECEIVED  
 C.L.M. AZ STATE OFFICE  
 OCT 5 1992  
 9:00 A.M.  
 PHOENIX, ARIZONA

EXHIBIT "A" CONTINUED

NAME OF CLAIM	ORIGINAL RECORDATION		AMENDED RECORDATION		BLM SERIAL NO.	
	BOOK	PAGE	BOOK	PAGE	SERIAL	NO.
SNAFU TRIANGLE	908	587			A MC 20387	7
APRIL FRACTION	846	127	2886	224	A MC 20388	
MAY FRACTION	846	124	2907	730	A MC 20389	J
JUNE #3	840	342	2886	228	A MC 20511	7
JUNE 3-A	3486	105			A MC 20512	
JUNE #4	3486	106			A MC 20513	
JUNE #5	3486	107			A MC 20514	
JUNE NO. 6	3486	108			A MC 20515	
JUNE #7	840	346			A MC 20516	
JUNE #8	840	347	2517	424	A MC 20517	
JUNE NO. 9	840	348			A MC 20518	
JUNE NO. 10	840	349			A MC 20519	
JUNE NO. 11	840	350			A MC 20520	
JUNE # 12	840	351			A MC 20521	
JUNE NO. 13	842	5	2517	423	A MC 20522	
JUNE 14	842	6			A MC 20523	
JUNE # 15	842	7	2876	182	A MC 20524	
JUNE# 16	842	8			A MC 20525	
JUNE# 17	842	9			A MC 20526	
JUNE# 18	842	10			A MC 20527	
JUNE# 19	842	11			A MC 20528	
JUNE# 20	842	12			A MC 20529	
JUNE# 21	842	13			A MC 20530	
JUNE# 22	842	14			A MC 20531	
JUNE #23	2876	183			A MC 20532	
JUNE# 24	842	16			A MC 20533	J
JUNE# 26	843	149			A MC 20535	-
JUNE # 30	2670	188			A MC 20538	
JULY # 1	842	17			A MC 20540	7
JULY# 2	842	18			A MC 20541	
JULY# 3	842	19			A MC 20542	
JULY#4	842	20			A MC 20543	
JULY# 5	842	21			A MC 20544	
JULY# 6	842	22			A MC 20545	
JULY# 7	842	23			A MC 20546	
JULY# 8	842	24			A MC 20547	
JULY # 9	842	25			A MC 20548	
JULY# 10	842	26			A MC 20549	
JULY #11	847	529			A MC 20550	
JULY # 12	847	530			A MC 20551	
JULY # 13	847	531			A MC 20552	
JULY# 14	847	532			A MC 20553	
JULY # 15	847	533			A MC 20554	
JULY # 16	847	534			A MC 20555	
JULY # 17	847	535			A MC 20556	
JULY # 18	847	536			A MC 20557	A

RECEIVED  
D.L.M. AZ STATE OFFICE  
OCT 5 1992  
9:00 A.M.  
PHOENIX, ARIZONA

46

EXHIBIT "A" CONTINUED

NAME OF CLAIM	ORIGINAL RECORDATION		AMENDED RECORDATION		BLM	
	BOOK	PAGE	BOOK	PAGE	SERIAL	NO.
JULY #19	847	537			A MC	20558
JULY #20	847	538			A MC	20559
PETRO #1	76	151			A MC	20667
PETRO #2	76	152			A MC	20668
PETRO #3	833	515			A MC	20669
PETRO # 4	833	516			A MC	20670
PETRO # 5	833	517			A MC	20671
PETRO # 6	833	518			A MC	20672
PETRO # 7	833	519			A MC	20673
PETRO # 8	833	520			A MC	20674
PETRO # 9	833	521			A MC	20675
PETRO # 10	833	522			A MC	20676
PETRO # 11	833	523			A MC	20677
PETRO # 12	833	524			A MC	20678
PETRO # 13	833	525			A MC	20679
PETRO # 14	833	526			A MC	20680
PETRO # 15	833	527			A MC	20681
PETRO NO. 16	899	78			A MC	20682
VENUS NO. 1	899	79			A MC	20683
VENUS NO. 2	899	80			A MC	20684
VENUS NO. 3	899	81			A MC	20685
VENUS NO. 4	899	82			A MC	20686
VENUS NO. 5	888	413			A MC	20687
VENUS NO. 6	888	414			A MC	20688
VENUS NO. 7	888	415			A MC	20689
VENUS NO. 8	888	416			A MC	20690
VENUS NO. 9	888	417			A MC	20691
VENUS NO. 10	888	418			A MC	20692
VENUS NO. 11	888	419			A MC	20693
VENUS NO. 12	888	420			A MC	20694
VENUS # 13	1897	286			A MC	20695
VENUS # 14	1897	287			A MC	20696
VENUS # 15	1897	288			A MC	20697
TARGET	887	581			A MC	20698
EAST PETRO NO. 1	912	120			A MC	20699
EAST PETRO NO. 2	912	121			A MC	20700
EAST PETRO NO. 3	912	122			A MC	20701
EAST PETRO NO. 4	912	123			A MC	20702
EAST PETRO NO. 5	912	124			A MC	20703
EAST PETRO NO. 6	912	125			A MC	20704
EAST PETRO NO. 7	912	126			A MC	20705
EAST PETRO NO. 8	912	127			A MC	20706
EAST PETRO NO. 9	912	128			A MC	20707
EAST PETRO NO. 10	912	129			A MC	20708
EAST PETRO NO. 11	912	130			A MC	20709
EAST PETRO NO. 12	912	131			A MC	20710

RECEIVED  
D.L.M. AZ STATE OFFICE  
OCT 5 1992  
9:00 A.M.  
PHOENIX, ARIZONA

**EXHIBIT "A" CONTINUED**

<u>NAME OF CLAIM</u>	<u>ORIGINAL RECORDATION</u>		<u>AMENDED RECORDATION</u>		<u>BLM SERIAL NO.</u>	
	<u>BOOK</u>	<u>PAGE</u>	<u>BOOK</u>	<u>PAGE</u>	<u>SERIAL</u>	<u>NO.</u>
EAST PETRO NO. 13	912	132			A MC	20711
EAST PETRO NO. 14	912	133			A MC	20712
EAST PETRO NO. 15	912	134			A MC	20713
EAST PETRO NO. 16	912	135			A MC	20714
EAST PETRO NO. 17	912	136			A MC	20715
EAST PETRO NO. 18	912	137			A MC	20716
EAST PETRO NO. 19	912	138			A MC	20717
EAST PETRO NO. 20	912	139			A MC	20718
EAST PETRO NO. 21	912	140			A MC	20719
BERT # 4	2348	340			A MC	20720
BERT # 5	2523	173			A MC	20721
SUN #2	1632	437			A MC	20722
SUN #3	1632	438			A MC	20723
SUN #4	1632	439			A MC	20724
SUN #5	1632	440			A MC	20725
SUN #203	1632	462			A MC	20726
SUN #204	1632	463			A MC	20727
TAN #4	2220	160			A MC	20728
TAN # 6	2220	162			A MC	20729
ANN #1	2220	164			A MC	20730
ANN #2	2220	165			A MC	20731
ANN #3	2220	166			A MC	20732
ANN #4	2220	167			A MC	20733
T#1	2236	323			A MC	20734
T#2	2236	324			A MC	20735
MARIA	5719	723			A MC	20736
MARIA NO. 2	5719	724			A MC	20737
MARIA NO. 3	5719	725			A MC	20738
AUGUST #1	842	27			A MC	21092
AUGUST #2	842	28			A MC	21093
AUGUST# 3	842	29			A MC	21094
AUGUST# 4	842	30			A MC	21095
AUGUST# 5	842	31			A MC	21096
AUGUST# 6	842	32			A MC	21097
AUGUST NO. 10	2124	55	2428	294	A MC	21098
AUGUST# 11	843	162			A MC	21099
AUGUST #12	843	163	2517	422	A MC	21100
AUGUST NO. 15	908	592			A MC	21101
AUGUST NO. 16	908	593			A MC	21102
AUGUST 17	2428	291			A MC	21103
GEOLOGIST	2118	264			A MC	21104
LITTLE DOUGLAS	2428	289			A MC	21109
CACTUS	908	595			A MC	21110
HUBERT	485	473			A MC	21111
JANICE	833	583	871	200	A MC	21112
CAROL	833	581	871	201	A MC	21113

RECEIVED  
 D.L.M. AZ STATE OFFICE  
 OCT 5 1992  
 9:00 A.M.  
 PHOENIX, ARIZONA

✓

EXHIBIT "A" CONTINUED

NAME OF CLAIM	ORIGINAL RECORDATION		AMENDED RECORDATION		BLM SERIAL NO.	
	BOOK	PAGE	BOOK	PAGE	SERIAL	NO.
DECEMBER NO. 10	908	588	2876	184	A MC 21116	7
COPPER HILL NO 2	356	146			A MC 21117	
DOLORES ANN	887	223			A MC 21118	
KAREN FRACTION	904	392			A MC 21119	
ALBERTO	HHH	428	901	25	A MC 21120	
ST. FRANCES	901	26	2946	163	A MC 21121	
VIRGINIA NO. 2	901	27	2946	162	A MC 21122	
TUCSON TRIANGLE	908	586			A MC 21123	4
MARY GROUP NO. 2	HHH	58	HHH	240	A MC 21292	7
MARY GROUP NO. 3	HHH	59			A MC 21293	7
MARY GROUP NO. 6	HHH	62	HHH	242	A MC 21295	7
MARY GROUP NO. 7	HHH	63			A MC 21296	
MARY GROUP NO. 8	HHH	64	HHH	243	A MC 21297	
MARY GROUP NO. 9	HHH	65			A MC 21298	4
CATHERINE #1	3117	469			A MC 21301	7
SERASIO #22	3117	480			A MC 21326	-
CHAPULTEPEC	958	214			A MC 21329	7
CHAPULTEPEC NO. 1	958	215			A MC 21330	7
MISSY # 7	2469	190			A MC 21334	7
BERT #1	2348	343			A MC 21335	
BERT #2	2348	342			A MC 21336	
BERT #3	2348	341			A MC 21337	3
BERT #7	2523	175			A MC 21339	
APEX NO. 1	899	75			A MC 21344	7
THE PASS	908	515			A MC 21345	
JUNCTION	908	516			A MC 21346	-
BETTY	1376	327			A MC 21772	7
BETTY # 2	1376	328			A MC 21773	
BETTY # 7	1575	330			A MC 21774	
BETTY # 8	1575	331			A MC 21775	
DENISE FRAC. #1	3681	116	3694	88	A MC 21776	
DENISE FRAC. #2	3681	117	3694	89	A MC 21777	
KRISTY FRAC. #1	3681	118	3694	90	A MC 21778	
KRISTY FRAC. #2	3681	119	3694	91	A MC 21779	
KRISTY FRAC. #3	3681	120	3694	92	A MC 21780	4
LUCERO # 135-A	1662	381			A MC 21782	
LUCERO # 137 (ABANDONED)	1631	356			A MC 21784	7
LUCERO # 138 (ABANDONED)	1630	496			A MC 21785	
LUCERO #139 (ABANDONED)	1630	497			A MC 21786	
LUCERO #140 (ABANDONED)	1630	498			A MC 21787	
LUCERO # 141 (ABANDONED)	1630	499			A MC 21788	
LUCERO # 142 (ABANDONED)	1630	500			A MC 21789	
LUCERO # 143 (ABANDONED)	1630	501			A MC 21790	
LUCERO # 144 (ABANDONED)	1632	93			A MC 21791	
LUCERO # 146	1655	460			A MC 21792	
LUCERO # 147 (ABANDONED)	1632	94			A MC 21793	1

RECEIVED  
D.L.M. AZ STATE OFFICE

OCT 5 1992  
9:00 A.M.  
PHOENIX, ARIZONA

EXHIBIT "A" CONTINUED

NAME OF CLAIM	ORIGINAL RECORDATION		AMENDED RECORDATION		BLM SERIAL NO.	
	BOOK	PAGE	BOOK	PAGE	SERIAL	NO.
LUCERO #148 (ABANDONED)	1632	95			A MC	21794
FAN # 21	2218	478			A MC	21910 7
FAN # 22	2218	479			A MC	21911 J
EROS #1	2210	274	5738	695	A MC	21916 7
EROS #2	2210	275	5738	696	A MC	21917
BERT #10	2542	270			A MC	21918 J
ADAMS	2428	313			A MC	52606 7
REPUBLIC NO. 12	2428	310			A MC	52607
REPUBLIC NO. 16	2428	322			A MC	52608
CAMILLE	2428	200			A MC	52609
AUGUST 13	2428	283			A MC	52610
HOOVER	2151	405	2428	287	A MC	52611
JANUARY #55	893	338			A MC	52612
JANUARY #61	893	344			A MC	52613

RECEIVED  
 D.L.M. AZ STATE OFFICE  
 OCT 5 1992  
 9:00 A.M.  
 PHOENIX, ARIZONA

RECORDED BY: -RBJ-  
 DEPUTY RECORDER  
 2234 RD17



DOCKET: 9174  
 PAGE: 1417  
 NO. OF PAGES: 12  
 SEQUENCE: 91150723  
 11/27/91  
 15:21:00  
 AFFPL  
 MAIL  
 AMOUNT PAID \$ 21.00

W  
 CYPRUS MINERALS CO  
 P O BOX 3299  
 (CERTIFIED P 805-803-736)  
 ENGLEWOOD CO 80155  
 Manager, Land

Space Reserved for Recording Information

AFFIDAVIT OF PERFORMANCE OF ANNUAL WORK - ARIZONA

	5916	19271	20667	21879
STATE OF ARIZONA)	18898	19638	21062	52606
) ss.	16966	20345	21291	SR
COUNTY OF PIMA )	19084	20511	21772	qj

Daniel M. Aiken, being duly sworn, deposes and says that he is a citizen of the United States and more than eighteen years of age, resides at P. O. Box 653, Green Valley, Arizona 85614, is personally acquainted with the mining claims described on Exhibit "A" attached hereto, situated in the Pima Mining District, Pima County, Arizona.

The location of the claims by Township, Range, and Section, the book and page numbers wherein the original or latest amended location for each claim is recorded and the Bureau of Land Management serial numbers are shown on Exhibit "A", attached hereto and made a part hereof.

That between September 1, 1990 and August 31, 1991, at least \$42,200.00 worth of work and improvements were done and performed upon said claims, not including the location work of said claims, for assessment year ending September 1, 1991; that such work and improvements were made by and at the expense of Cyprus Sierrita Corporation, lessee of said claims, for the purpose of complying with the laws of the United States pertaining to assessment work, and Cyprus Sierrita Corporation, the said lessee and who labored upon said claims and did said work, the same being as follows to-wit: ACTUAL MINING.

The Affiant is duly authorized by Cyprus Sierrita Corporation to make this Affidavit.

*Daniel M. Aiken*

Daniel M. Aiken  
 Cyprus Sierrita Corporation  
 9100 East Mineral Circle  
 P. O. Box 3299  
 Englewood, Colorado 80155

Attention: J. J. Bensing  
 Manager, Land



ARIZONA COUNTY OF PIMA

DEC 21 1991

RECEIVED



STATE OF ARIZONA)  
  ) ss.  
COUNTY OF PIMA )

The foregoing instrument was acknowledged before me this 21<sup>st</sup> <sup>November 1991</sup> ~~day of September,~~ 1991 by Daniel M. Aiken on behalf of Cyprus Sierrita Corporation.

IN WITNESS WHEREOF, I have hereunto set my hand and affixed my notary seal the day and year first above written.

Karen D. Swidrak  
Notary Public

Cyprus Sierrita Corporation  
P. O. Box 527  
Business Address Green Valley, Arizona 85622-0527

My Commission expires: My Commission Expires June 30, 1992



PHOENIX, ARIZONA  
NOV 1991

DEC 12 1991

RECEIVED  
CLERK OF STATE OFFICE

EXHIBIT "A"

Attached to and made a part of that certain Affidavit of Performance of Annual Work dated the 21st day of ~~September~~ <sup>November</sup>, 1991, covering the following unpatented lode mining claims located in all or portions of Sections 20, 21, 22, 27, 28, 29, 30, 31, 32, 33 and 34, Township 17 South, Range 13 East; Sections 25 and 36, Township 17 South, Range 12 East; Sections 3, 4, 5, 6 and 7, Township 18 South, Range 13 East; and Sections 1 and 12, Township 18 South, Range 12 East, Pima Mining District, County of Pima, State of Arizona.

NAME OF CLAIM	ORIGINAL RECORDATION		AMENDED RECORDATION		BLM SERIAL NO.	
	BOOK	PAGE	BOOK	PAGE	SERIAL	NO.
JUNE #1	5502	835			A MC	5923
JUNE #2	5502	836			A MC	5924
EMMONS 40	3082	160	5649	560	A MC	16975
EMMONS 41	949	413	5649	561	A MC	16976
EMMONS 42	949	414	5649	562	A MC	16977
BERT #24	3082	162	5649	571	A MC	16979
BERT #25	3082	163	5649	572	A MC	16980
BERT #29	2799	199	5649	574	A MC	16982
BERT #30	2799	200	5649	575	A MC	16983
BERT #36 A	5649	576			A MC	16984
BERT #37	3288	147	5649	577	A MC	16985
PHOENIX #7	3816	48	5649	564	A MC	16986
PHOENIX #8	3816	49	5649	565	A MC	16987
PHOENIX #9 A	5649	566			A MC	16988
PHOENIX #10 A	5649	567			A MC	16989
PHOENIX #52	3706	537	5649	568	A MC	16990
PHOENIX #54	3706	539	5649	569	A MC	16991
PHOENIX #55	3706	540	5649	570	A MC	16992
TAN #1	2220	157	5649	578	A MC	16994
TAN 2	2220	158	5649	579	A MC	16995
TAN #3	2220	159	5649	580	A MC	16996
TAN #5	2220	161	5649	581	A MC	16997
TAN 7	2238	308	5649	582	A MC	16998
TAN #8	2238	307	5649	583	A MC	16999
NORTH NO. 9	2220	224			A MC	18898
NORTH NO. 10	2220	225			A MC	18899
NORTH NO. 11	2220	226			A MC	18900
NORTH NO. 12	2220	227			A MC	18901
NORTH NO. 13	2220	228			A MC	18902
NORTH NO. 14	2220	229			A MC	18903
NORTH NO. 15	2220	230			A MC	18904
NORTH NO. 16	2220	231			A MC	18905
NORTH NO. 17	2220	232			A MC	18906
NORTH NO. 18	2220	233			A MC	18907
NORTH NO. 19	2220	234			A MC	18908
NORTH NO. 20	2220	235			A MC	18909
NORTH NO. 21	2220	236			A MC	18910
NORTH NO. 22	2220	237			A MC	18911
NORTH NO. 23	2220	238			A MC	18912
NORTH NO. 24	2220	239			A MC	18913

5923, 5924  
 16975-16977  
 16979, 16980  
 16982-16992  
 16994-16999  
 18898-18913  
 9174

L-101210

1419

✓  
40

EXHIBIT "A" CONTINUED

NAME OF CLAIM	ORIGINAL RECORDATION		AMENDED RECORDATION		BLM SERIAL NO.	
	BOOK	PAGE	BOOK	PAGE	SERIAL	NO.
NORTH NO. 32	2220	353	3934	512	A MC 18916	✓
NORTH NO. 34	2220	355	3934	514	A MC 18918	✓
NORTH NO. 36	2220	357	3934	516	A MC 18920	
NORTH NO. 37	2220	358	3934	517	A MC 18921	
NORTH NO. 38	2220	359	3934	518	A MC 18922	
NORTH NO. 39	2220	360	3934	519	A MC 18923	
NORTH NO. 40	2220	361	3934	520	A MC 18924	
NORTH NO. 41	2220	362	3934	521	A MC 18925	
NORTH NO. 42	2220	363	3934	522	A MC 18926	
NORTH NO. 43	2220	364	3934	523	A MC 18927	
W. G. 13	1629	492			A MC 18928	
W. G. 15	1629	494			A MC 18929	
W. G. 17	1629	496			A MC 18930	
W. G. 19	1629	498			A MC 18931	
W. G. 21	1629	500			A MC 18932	
W. G. 22	1629	501			A MC 18933	
W. G. 23	1629	502			A MC 18934	
W. G. 24	1629	503			A MC 18935	
W. G. 25	1629	504			A MC 18936	
W. G. 26	1629	505			A MC 18937	
W. G. 27	1629	506			A MC 18938	
W. G. 28	1629	507			A MC 18939	
W. G. 29	1629	508			A MC 18940	
W. G. 30	1629	509			A MC 18941	
W. G. 31	1629	510			A MC 18942	
W. G. 32	1629	511			A MC 18943	
W. G. 33	1629	512			A MC 18944	
W. G. 34	1629	513			A MC 18945	
W. G. 35	1629	514			A MC 18946	
W. G. 36	1629	515	3934	524	A MC 18947	
W. G. 37	3934	525			A MC 18948	
RICH #1	2233	4	3934	532	A MC 19084	✓
RICH #3	2233	6	3934	534	A MC 19086	✓
RICH #5	2233	8	3934	536	A MC 19088	✓
RICH #7	2233	10	3934	538	A MC 19090	✓
RICH #9	2233	12	3934	540	A MC 19092	✓
RICH #11	2233	14	3934	542	A MC 19094	✓
RICH #13	2233	16			A MC 19096	✓
RICH #15	2233	18			A MC 19098	✓
RICH #17	2233	20			A MC 19100	✓
RICH #19	2233	22	3934	544	A MC 19102	✓
RICH #21	2233	24	3934	546	A MC 19104	✓
RICH #23	2233	26	3934	548	A MC 19106	✓
RICH #25	2233	28	3934	550	A MC 19108	✓
RICH #27	2233	30	3934	552	A MC 19110	✓
RICH #28	2233	31	3934	553	A MC 19111	✓

PHOENIX ARIZONA  
BLM STATE OFFICE

DEC 12 '91

RECEIVED  
BLM STATE OFFICE

18916  
18918  
18920-18948

19084  
19086  
19088  
19090  
19092  
19094  
19096  
19098  
19098  
19098

19100  
19102  
19104  
19106  
19108  
19110  
19111  
19106  
1420

46

EXHIBIT "A" CONTINUED

NAME OF CLAIM	ORIGINAL RECORDATION		AMENDED RECORDATION		BLM SERIAL NO.	
	BOOK	PAGE	BOOK	PAGE	SERIAL	NO.
RICH #29	2233	32	3934	554	A MC 19112	
RICH #31	2241	553	3934	556	A MC 19114	
RICH #32	2241	554	3934	557	A MC 19115	
ERIC #1	2220	168			A MC 19271	
ERIC #2	2220	169			A MC 19272	
ERIC #3	2220	170			A MC 19273	
ERIC #4	2220	171			A MC 19274	
ERIC 5	2220	172			A MC 19275	
ERIC 6	2220	173			A MC 19276	
ERIC 9	2220	174			A MC 19277	
ERIC 10	2220	175			A MC 19278	
ERIC 11	2220	176			A MC 19279	
ERIC 12	2220	177			A MC 19280	
ERIC 13	2220	178			A MC 19281	
ERIC 14	2220	179			A MC 19282	
ERIC 15	2220	180			A MC 19283	
ERIC 16	2220	181			A MC 19284	
ERIC 17	2220	182	3934	526	A MC 19285	
ERIC 18	2220	183	3934	527	A MC 19286	
ERIC 19	2220	184	3934	528	A MC 19287	
ERIC 20	2220	185	3934	529	A MC 19288	
ERIC 21	2220	186	3934	530	A MC 19289	
ERIC 22	2220	187	3934	531	A MC 19290	
ERIC 23	2220	188			A MC 19291	
ERIC 24	2220	189			A MC 19292	
ERIC 25	2220	190			A MC 19293	
ERIC 26	2220	191			A MC 19294	
ERIC 27	2220	192			A MC 19295	
ERIC 28	2220	193			A MC 19296	
ERIC 29	2220	194			A MC 19297	
ERIC 30	2220	195			A MC 19298	
ERIC 31	2220	196			A MC 19299	
ERIC 32	2220	197			A MC 19300	
ERIC 33	2220	198			A MC 19301	
ERIC 34	2220	199			A MC 19302	
ERIC 35	2220	200			A MC 19303	
ERIC 36	2220	201			A MC 19304	
ERIC 37	2220	202			A MC 19305	
ERIC 38	2220	203			A MC 19306	
ERIC 39	2220	204			A MC 19307	
ERIC 40	2220	205			A MC 19308	
ERIC 41	2220	206			A MC 19309	
ERIC 42	2220	207			A MC 19310	
ERIC 43	2220	208			A MC 19311	
ERIC 44	2220	209			A MC 19312	
ERIC 45	2238	306			A MC 19313	

RECEIVED  
BLM AZ STATE OFFICE  
19112  
19114, 19115

DEC 12 1911

19112  
19114, 19115

19271-19313

9174 1421

✓  
46

EXHIBIT "A" CONTINUED

NAME OF CLAIM	ORIGINAL RECORDATION		AMENDED RECORDATION		BLM SERIAL NO.	
	BOOK	PAGE	BOOK	PAGE	SERIAL	NO.
ERIC 46	2238	305			A MC 19314	}
ERIC 47	2238	304			A MC 19315	
ERIC 48	2238	303			A MC 19316	
ERIC 49	2238	302			A MC 19317	
ERIC 50	2238	301			A MC 19318	
ERIC 51	2238	300			A MC 19319	
ERIC 52	2238	299			A MC 19320	
ERIC 53	2238	298			A MC 19321	
ERIC 54	2238	297			A MC 19322	
PHOENIX #57	3706	542			A MC 19323	
PHOENIX #59	3706	544			A MC 19324	
PHOENIX #61	3706	546			A MC 19325	
PHOENIX #63	3706	548			A MC 19326	
PHOENIX #65	3706	550			A MC 19327	
VAN BUREN	2428	269			A MC 19638	
REPUBLIC NO. 18	2428	323			A MC 19639	
REPUBLIC NO. 19	2428	321			A MC 19640	
REPUBLIC NO. 20	2428	319			A MC 19641	
REPUBLIC NO. 21	2428	320			A MC 19642	
REPUBLIC NO. 22	2428	318			A MC 19643	
REPUBLIC NO. 23	2428	317			A MC 19644	
REPUBLIC NO. 24	2428	316			A MC 19645	
REPUBLIC NO. 56	2428	334			A MC 19646	
JANUARY #3	848	571			A MC 19647	
JANUARY #4	848	572			A MC 19648	
JANUARY #5	848	573			A MC 19649	
JANUARY #6	848	574			A MC 19650	
JANUARY #11	848	575			A MC 19651	
JANUARY #42	848	582			A MC 19652	
JANUARY #43	848	583			A MC 19653	
JANUARY NO. 52	2200	211	2428	279	A MC 19654	
JANUARY NO. 53	2200	212			A MC 19655	
JANUARY #54	893	337			A MC 19656	
JANUARY # 63	893	346			A MC 19657	
JANUARY # 64	893	347			A MC 19658	
JANUARY # 65	893	348			A MC 19659	
JANUARY #66	893	349			A MC 19660	
JANUARY TRIANGLE	904	391			A MC 19661	
ARCTURUS	896	156			A MC 19662	
BETELGEUSE	896	157			A MC 19663	
CANIS	896	158			A MC 19664	
CASSIOPEA	896	159			A MC 19665	
EARTH	896	160			A MC 19666	
JUPITER	896	161			A MC 19667	
MARS	896	162			A MC 19668	
MERCURY	896	163			A MC 19669	

PHOENIX, ARIZONA  
NOV 20 1966

DEC 12 1966

RECEIVED  
BLM LAZ STATE OFFICE

19314-19327

19638-19669

EXHIBIT "A" CONTINUED

NAME OF CLAIM	ORIGINAL RECORDATION		AMENDED RECORDATION		BLM SERIAL NO.	
	BOOK	PAGE	BOOK	PAGE	SERIAL	NO.
NEPTUNE -	896	164			A MC 19670	}
ORION -	896	165			A MC 19671	
PLEADES -	896	166			A MC 19672	
PLUTO -	896	167			A MC 19673	
POLARIS -	896	168			A MC 19674	
SATURN -	896	169			A MC 19675	
URANUS -	896	170			A MC 19676	
VENUS -	896	171			A MC 19677	
ARGUS -	898	40			A MC 19678	
CAPRICORN -	898	44			A MC 19679	
ANDROMEDA -	898	45			A MC 19680	
NOVEMBER #1 -	2428	340			A MC 20345	}
NOVEMBER #4 -	2428	341			A MC 20346	
NOVEMBER #5 -	2428	342			A MC 20347	
NOVEMBER #8 -	2428	343			A MC 20348	
NOVEMBER #9 -	2428	344			A MC 20349	
NOVEMBER #11 -	2428	337			A MC 20350	
NOVEMBER 18 -	908	589	2428	339	A MC 20351	
NOVEMBER #19 -	2428	338			A MC 20352	
NOVEMBER #20 -	2428	336			A MC 20353	
NOVEMBER FRACTION NO. 1 -	846	106	888	353	A MC 20354	
NOVEMBER FRACTION NO. 2 -	846	107	888	354	A MC 20355	
LUNIK -	2428	332			A MC 20356	}
LAIKA -	2428	333			A MC 20357	
SPUTNIK -	2428	335			A MC 20358	
EXPLORER -	2428	331			A MC 20359	
MARCH #1 -	846	125			A MC 20360	
MARCH #2 -	843	152			A MC 20361	
MARCH #3 -	843	153			A MC 20362	
MARCH #4 -	843	154			A MC 20363	
MARCH #5 -	846	126			A MC 20364	
MARCH #6 -	843	155			A MC 20365	
MARCH #7 -	843	156			A MC 20366	
SCORPIO -	75	219			A MC 20372	}
SCORPIO NO. 2 -	75	282			A MC 20373	
SCORPIO TRIANGLE -	76	349			A MC 20374	
"WELL" -	74	575			A MC 20375	
WELL #2 -	74	576			A MC 20376	
WELL 3 -	363	268			A MC 20377	
WELL 4 -	363	269			A MC 20378	
WELL NO. 5 -	2124	52	2133	577	A MC 20379	
WELL 6 -	466	70			A MC 20380	
WELL 7 -	2428	292			A MC 20381	
WELL NO 8 -	724	502			A MC 20382	
WELL NO 9 -	724	503			A MC 20383	
WELL NO. 10 -	2428	293			A MC 20384	

RECEIVED  
BLM AZ STATE OFFICE  
PHOENIX, ARIZONA  
DEC 17 1968

19670-19680  
20345-20366  
20372-20384

9174 1423

46

EXHIBIT "A" CONTINUED

NAME OF CLAIM	ORIGINAL RECORDATION		AMENDED RECORDATION		BLM SERIAL NO.	
	BOOK	PAGE	BOOK	PAGE	SERIAL	NO.
SNAFU TRIANGLE	908	587			A MC 20387	
APRIL FRACTION	846	127	2886	224	A MC 20388	
MAY FRACTION	846	124	2907	730	A MC 20389	
JUNE #3	840	342	2886	228	A MC 20511	
JUNE 3-A	3486	105			A MC 20512	
JUNE #4	3486	106			A MC 20513	
JUNE #5	3486	107			A MC 20514	
JUNE NO. 6	3486	108			A MC 20515	
JUNE #7	840	346			A MC 20516	
JUNE #8	840	347	2517	424	A MC 20517	
JUNE NO. 9	840	348			A MC 20518	
JUNE NO. 10	840	349			A MC 20519	
JUNE NO. 11	840	350			A MC 20520	
JUNE # 12	840	351			A MC 20521	
JUNE NO. 13	842	5	2517	423	A MC 20522	
JUNE 14	842	6			A MC 20523	
JUNE # 15	842	7	2876	182	A MC 20524	
JUNE# 16	842	8			A MC 20525	
JUNE# 17	842	9			A MC 20526	
JUNE# 18	842	10			A MC 20527	
JUNE# 19	842	11			A MC 20528	
JUNE# 20	842	12			A MC 20529	
JUNE# 21	842	13			A MC 20530	
JUNE# 22	842	14			A MC 20531	
JUNE #23	2876	183			A MC 20532	
JUNE# 24	842	16			A MC 20533	
JUNE# 26	843	149			A MC 20535	
JUNE # 30	2670	188			A MC 20538	
JULY # 1	842	17			A MC 20540	
JULY# 2	842	18			A MC 20541	
JULY# 3	842	19			A MC 20542	
JULY#4	842	20			A MC 20543	
JULY# 5	842	21			A MC 20544	
JULY# 6	842	22			A MC 20545	
JULY# 7	842	23			A MC 20546	
JULY# 8	842	24			A MC 20547	
JULY # 9	842	25			A MC 20548	
JULY# 10	842	26			A MC 20549	
JULY #11	847	529			A MC 20550	
JULY # 12	847	530			A MC 20551	
JULY # 13	847	531			A MC 20552	
JULY# 14	847	532			A MC 20553	
JULY # 15	847	533			A MC 20554	
JULY # 16	847	534			A MC 20555	
JULY # 17	847	535			A MC 20556	
JULY # 18	847	536			A MC 20557	

PHOENIX, ARIZONA  
9:00 AM  
DEC 17 1966

DEC 21 1966

20387-20389

RECEIVED  
BLM AZ STATE OFFICE

20511-20533

20535

20540-20557

20538

9174

1424

46

EXHIBIT "A" CONTINUED

NAME OF CLAIM	ORIGINAL RECORDATION		AMENDED RECORDATION		BLM
	BOOK	PAGE	BOOK	PAGE	SERIAL NO.
JULY #19	847	537			A MC 20558
JULY #20	847	538			A MC 20559
PETRO #1	76	151			A MC 20667
PETRO #2	76	152			A MC 20668
PETRO #3	833	515			A MC 20669
PETRO # 4	833	516			A MC 20670
PETRO # 5	833	517			A MC 20671
PETRO # 6	833	518			A MC 20672
PETRO # 7	833	519			A MC 20673
PETRO # 8	833	520			A MC 20674
PETRO # 9	833	521			A MC 20675
PETRO # 10	833	522			A MC 20676
PETRO # 11	833	523			A MC 20677
PETRO # 12	833	524			A MC 20678
PETRO # 13	833	525			A MC 20679
PETRO # 14	833	526			A MC 20680
PETRO # 15	833	527			A MC 20681
PETRO NO. 16	899	78			A MC 20682
VENUS NO. 1	899	79			A MC 20683
VENUS NO. 2	899	80			A MC 20684
VENUS NO. 3	899	81			A MC 20685
VENUS NO. 4	899	82			A MC 20686
VENUS NO. 5	888	413			A MC 20687
VENUS NO. 6	888	414			A MC 20688
VENUS NO. 7	888	415			A MC 20689
VENUS NO. 8	888	416			A MC 20690
VENUS NO. 9	888	417			A MC 20691
VENUS NO. 10	888	418			A MC 20692
VENUS NO. 11	888	419			A MC 20693
VENUS NO. 12	888	420			A MC 20694
VENUS # 13	1897	286			A MC 20695
VENUS # 14	1897	287			A MC 20696
VENUS # 15	1897	288			A MC 20697
TARGET	887	581			A MC 20698
EAST PETRO NO. 1	912	120			A MC 20699
EAST PETRO NO. 2	912	121			A MC 20700
EAST PETRO NO. 3	912	122			A MC 20701
EAST PETRO NO. 4	912	123			A MC 20702
EAST PETRO NO. 5	912	124			A MC 20703
EAST PETRO NO. 6	912	125			A MC 20704
EAST PETRO NO. 7	912	126			A MC 20705
EAST PETRO NO. 8	912	127			A MC 20706
EAST PETRO NO. 9	912	128			A MC 20707
EAST PETRO NO. 10	912	129			A MC 20708
EAST PETRO NO. 11	912	130			A MC 20709
EAST PETRO NO. 12	912	131			A MC 20710

20558, 20559  
20667-20710

PHOENIX, ARIZONA  
900 741

Dec 12 '91

RECEIVED  
BLM AZ STATE OFFICE

✓  
46



EXHIBIT "A" CONTINUED

NAME OF CLAIM	ORIGINAL RECORDATION		AMENDED RECORDATION		BLM SERIAL NO.	
	BOOK	PAGE	BOOK	PAGE	SERIAL	NO.
EAST PETRO NO. 13	912	132			A MC	20711
EAST PETRO NO. 14	912	133			A MC	20712
EAST PETRO NO. 15	912	134			A MC	20713
EAST PETRO NO. 16	912	135			A MC	20714
EAST PETRO NO. 17	912	136			A MC	20715
EAST PETRO NO. 18	912	137			A MC	20716
EAST PETRO NO. 19	912	138			A MC	20717
EAST PETRO NO. 20	912	139			A MC	20718
EAST PETRO NO. 21	912	140			A MC	20719
BERT # 4	2348	340			A MC	20720
BERT # 5	2523	173			A MC	20721
SUN #2	1632	437			A MC	20722
SUN #3	1632	438			A MC	20723
SUN #4	1632	439			A MC	20724
SUN #5	1632	440			A MC	20725
SUN #203	1632	462			A MC	20726
SUN #204	1632	463			A MC	20727
TAN #4	2220	160			A MC	20728
TAN # 6	2220	162			A MC	20729
ANN #1	2220	164			A MC	20730
ANN #2	2220	165			A MC	20731
ANN #3	2220	166			A MC	20732
ANN #4	2220	167			A MC	20733
T#1	2236	323			A MC	20734
T#2	2236	324			A MC	20735
MARIA	5719	723			A MC	20736
MARIA NO. 2	5719	724			A MC	20737
MARIA NO. 3	5719	725			A MC	20738
AUGUST #1	842	27			A MC	21092
AUGUST #2	842	28			A MC	21093
AUGUST# 3	842	29			A MC	21094
AUGUST# 4	842	30			A MC	21095
AUGUST# 5	842	31			A MC	21096
AUGUST# 6	842	32			A MC	21097
AUGUST NO. 10	2124	55	2428	294	A MC	21098
AUGUST# 11	843	162			A MC	21099
AUGUST #12	843	163	2517	422	A MC	21100
AUGUST NO. 15	908	592			A MC	21101
AUGUST NO. 16	908	593			A MC	21102
AUGUST 17	2428	291			A MC	21103
GEOLOGIST	2118	264			A MC	21104
LITTLE DOUGLAS	2428	289			A MC	21109
CACTUS	908	595			A MC	21110
HUBERT	485	473			A MC	21111
JANICE	833	583	871	200	A MC	21112
CAROL	833	581	871	201	A MC	21113

RECEIVED  
BLM AZ STATE OFFICE

Dec 12 '91

20711-20738 21109-21113  
21092-21104

✓  
46

EXHIBIT "A" CONTINUED

NAME OF CLAIM	ORIGINAL RECORDATION		AMENDED RECORDATION		BLM SERIAL NO.	
	BOOK	PAGE	BOOK	PAGE	SERIAL	NO.
DECEMBER NO. 10	908	588	2876	184	A MC 21116	
COPPER HILL NO 2	356	146			A MC 21117	
DOLORES ANN	887	223			A MC 21118	
KAREN FRACTION	904	392			A MC 21119	
ALBERTO	HHH	428	901	25	A MC 21120	
ST. FRANCES	901	26	2946	163	A MC 21121	
VIRGINIA NO. 2	901	27	2946	162	A MC 21122	
TUCSON TRIANGLE	908	586			A MC 21123	
MARY GROUP NO. 2	HHH	58	HHH	240	A MC 21292	
MARY GROUP NO. 3	HHH	59			A MC 21293	
MARY GROUP NO. 6	HHH	62	HHH	242	A MC 21295	
MARY GROUP NO. 7	HHH	63			A MC 21296	
MARY GROUP NO. 8	HHH	64	HHH	243	A MC 21297	
MARY GROUP NO. 9	HHH	65			A MC 21298	
CATHERINE #1	3117	469			A MC 21301	
SERASIO #22	3117	480			A MC 21326	
CHAPULTEPEC	958	214			A MC 21329	
CHAPULTEPEC NO. 1	958	215			A MC 21330	
MISSY # 7	2469	190			A MC 21334	
BERT #1	2348	343			A MC 21335	
BERT #2	2348	342			A MC 21336	
BERT #3	2348	341			A MC 21337	
BERT #7	2523	175			A MC 21339	
APEX NO. 1	899	75			A MC 21344	
THE PASS	908	515			A MC 21345	
JUNCTION	908	516			A MC 21346	
BETTY	1376	327			A MC 21772	
BETTY # 2	1376	328			A MC 21773	
BETTY # 7	1575	330			A MC 21774	
BETTY # 8	1575	331			A MC 21775	
DENISE FRAC. #1	3681	116	3694	88	A MC 21776	
DENISE FRAC. #2	3681	117	3694	89	A MC 21777	
KRISTY FRAC. #1	3681	118	3694	90	A MC 21778	
KRISTY FRAC. #2	3681	119	3694	91	A MC 21779	
KRISTY FRAC. #3	3681	120	3694	92	A MC 21780	
LUCERO # 135-A	1662	381			A MC 21782	
LUCERO # 137 (ABANDONED)	1631	356			A MC 21784	
LUCERO # 138 (ABANDONED)	1630	496			A MC 21785	
LUCERO #139 (ABANDONED)	1630	497			A MC 21786	
LUCERO #140 (ABANDONED)	1630	498			A MC 21787	
LUCERO # 141 (ABANDONED)	1630	499			A MC 21788	
LUCERO # 142 (ABANDONED)	1630	500			A MC 21789	
LUCERO # 143 (ABANDONED)	1630	500			A MC 21790	
LUCERO # 144 (ABANDONED)	1632	93			A MC 21791	
LUCERO # 146	1655	460			A MC 21792	
LUCERO # 147 (ABANDONED)	1632	94			A MC 21793	

21116-21123  
 21292, 21293  
 21295-21298  
 21301

21326

16, 21 330  
 RECEIVED  
 BLM AZ STATE OFFICE  
 21329, 21330 21334-21337  
 21339 21344-21346  
 21772-21780  
 21782 21784-21793  
 9174 1427

46 ✓

EXHIBIT "A" CONTINUED

NAME OF CLAIM	ORIGINAL RECORDATION		AMENDED RECORDATION		BLM SERIAL NO.	
	BOOK	PAGE	BOOK	PAGE	SERIAL	NO.
LUCERO #148 (ABANDONED) ✓	1632	95			A MC 21794	✓
FAN # 21 >	2218	478			A MC 21910	✓
FAN # 22 >	2218	479			A MC 21911	✓
EROS #1 —	2210	274	5738	695	A MC 21916	✓
EROS #2 —	2210	275	5738	696	A MC 21917	✓
BERT #10 —	2542	270			A MC 21918	✓
ADAMS —	2428	313			A MC 52606	}
REPUBLIC NO. 12 —	2428	310			A MC 52607	
REPUBLIC NO. 16 —	2428	322			A MC 52608	
CAMILLE —	2428	200			A MC 52609	
AUGUST 13 —	2428	283			A MC 52610	
HOOVER —	2151	405	2428	287	A MC 52611	
JANUARY #55 —	893	338			A MC 52612	
JANUARY #61 —	893	344			A MC 52613	

21794  
 21910, 21911  
 21916-21918  
 52606-52613  
 RECEIVED  
 BLM, AZ STATE OFFICE  
 Dec 12 '91  
 PHOENIX, ARIZONA  
 9:00 AM

✓  
14

~~2177~~  
~~2177~~  
~~2177~~  
~~2177~~  
56 ~~2177~~

5714 19084  
16965 19271  
18898 19323  
19638

AFFIDAVIT OF PERFORMANCE OF ANNUAL WORK - ARIZONA

RECEIVED  
B.L.M. AZ STATE OFFICE  
SEP 28 1990  
7:45 A.M.  
PHOENIX, ARIZONA  
20345  
20511  
21291  
20667  
21092  
SG  
Lj

STATE OF ARIZONA )  
                          ) ss.  
COUNTY OF PIMA )

Daniel M. Aiken, being duly sworn, deposes and says that he is a citizen of the United States and more than eighteen years of age, resides at P. O. Box 653, Green Valley, Arizona 85614, is personally acquainted with the mining claims described on Exhibit "A" attached hereto, situated in the Pima Mining District, Pima County, Arizona.

The location of the claims by Township, Range, and Section, the book and page numbers wherein the original or latest amended location for each claim is recorded and the Bureau of Land Management serial numbers are shown on Exhibit "A", attached hereto and made a part hereof.

That between September 1, 1989 and August 31, 1990, at least \$42,200.00 worth of work and improvements were done and performed upon said claims, not including the location work of said claims and such work and improvements were made by and at the expense of Cyprus Sierrita Corporation, lessee of said claims, for the purpose of complying with the laws of the United States pertaining to assessment work, and Cyprus Sierrita Corporation, the said lessee and who labored upon said claims and did said work, the same being as follows to-wit: **ACTUAL MINING.**

The Affiant is duly authorized by Cyprus Sierrita Corporation to make this Affidavit.

*Daniel M. Aiken*

Daniel M. Aiken  
Cyprus Sierrita Corporation  
9100 East Mineral Circle  
P. O. Box 3299  
Englewood, Colorado 80155

Attention: J. J. Bensing  
                  Manager, Land

APPROVED  
*JW*  
P. B.

RECEIVED  
B.L.M. AZ STATE OFFICE

SEP 28 1990

7:45 A.M  
PHOENIX, ARIZONA

STATE OF ARIZONA)  
                                  ) ss.  
COUNTY OF PIMA )

The foregoing instrument was acknowledged before me this 10<sup>th</sup> day of September, 1990 by Daniel M. Aiken on behalf of Cyprus Sierrita Corporation.

IN WITNESS WHEREOF, I have hereunto set my hand and affixed my notary seal the day and year first above written.

Rachael M. Jones  
Notary Public

My Commission expires: My Commission Expires 3/29/93



SEP 28 1990

EXHIBIT "A"

7:45 A.M.

PHOENIX, ARIZONA

Attached to and made a part of that certain Affidavit of Performance of Annual Work dated the 10<sup>th</sup> day of September, 1990, covering the following unpatented lode mining claims located in all or portions of Sections 20, 21, 22, 27, 28, 29, 30, 31, 32, 33 and 34, Township 17 South, Range 13 East; Sections 25 and 36, Township 17 South, Range 12 East; Sections 3, 4, 5, 6 and 7, Township 18 South, Range 13 East; and Sections 1 and 12, Township 18 South, Range 12 East, Pima Mining District, County of Pima, State of Arizona.

NAME OF CLAIM	ORIGINAL RECORDATION		AMENDED RECORDATION		BLM SERIAL NO.	
	BOOK	PAGE	BOOK	PAGE	SERIAL	NO.
JUNE #1	5502	835			A MC	5923
JUNE #2	5502	836			A MC	5924
EMMONS 40	3082	160	5649	560	A MC	16975
EMMONS 41	949	413	5649	561	A MC	16976
EMMONS 42	949	414	5649	562	A MC	16977
BERT #24	3082	162	5649	571	A MC	16979
BERT #25	3082	163	5649	572	A MC	16980
BERT #29	2799	199	5649	574	A MC	16982
BERT #30	2799	200	5649	575	A MC	16983
BERT #36 A	5649	576			A MC	16984
BERT #37	3288	147	5649	577	A MC	16985
PHOENIX #7	3816	48	5649	564	A MC	16986
PHOENIX #8	3816	49	5649	565	A MC	16987
PHOENIX #9 A	5649	566			A MC	16988
PHOENIX #10 A	5649	567			A MC	16989
PHOENIX #52	3706	537	5649	568	A MC	16990
PHOENIX #54	3706	539	5649	569	A MC	16991
PHOENIX #55	3706	540	5649	570	A MC	16992
TAN #1	2220	157	5649	578	A MC	16994
TAN 2	2220	158	5649	579	A MC	16995
TAN #3	2220	159	5649	580	A MC	16996
TAN #5	2220	161	5649	581	A MC	16997
TAN 7	2238	308	5649	582	A MC	16998
TAN #8	2238	307	5649	583	A MC	16999
NORTH NO. 9	2220	224			A MC	18898
NORTH NO. 10	2220	225			A MC	18899
NORTH NO. 11	2220	226			A MC	18900
NORTH NO. 12	2220	227			A MC	18901
NORTH NO. 13	2220	228			A MC	18902
NORTH NO. 14	2220	229			A MC	18903
NORTH NO. 15	2220	230			A MC	18904
NORTH NO. 16	2220	231			A MC	18905
NORTH NO. 17	2220	232			A MC	18906
NORTH NO. 18	2220	233			A MC	18907
NORTH NO. 19	2220	234			A MC	18908
NORTH NO. 20	2220	235			A MC	18909
NORTH NO. 21	2220	236			A MC	18910
NORTH NO. 22	2220	237			A MC	18911
NORTH NO. 23	2220	238			A MC	18912
NORTH NO. 24	2220	239			A MC	18913

EXHIBIT "A" CONTINUED

NAME OF CLAIM	ORIGINAL RECORDATION		AMENDED RECORDATION		BLM SERIAL NO.	
	BOOK	PAGE	BOOK	PAGE	SERIAL	NO.
NORTH NO. 32	2220	353	3934	512	A MC 18916	/
NORTH NO. 34	2220	355	3934	514	A MC 18918	/
NORTH NO. 36	2220	357	3934	516	A MC 18920	/
NORTH NO. 37	2220	358	3934	517	A MC 18921	/
NORTH NO. 38	2220	359	3934	518	A MC 18922	/
NORTH NO. 39	2220	360	3934	519	A MC 18923	/
NORTH NO. 40	2220	361	3934	520	A MC 18924	/
NORTH NO. 41	2220	362	3934	521	A MC 18925	/
NORTH NO. 42	2220	363	3934	522	A MC 18926	/
NORTH NO. 43	2220	364	3934	523	A MC 18927	/
W. G. 13	1629	492			A MC 18928	/
W. G. 15	1629	494			A MC 18929	/
W. G. 17	1629	496			A MC 18930	/
W. G. 19	1629	498			A MC 18931	/
W. G. 21	1629	500			A MC 18932	/
W. G. 22	1629	501			A MC 18933	/
W. G. 23	1629	502			A MC 18934	/
W. G. 24	1629	503			A MC 18935	/
W. G. 25	1629	504			A MC 18936	/
W. G. 26	1629	505			A MC 18937	/
W. G. 27	1629	506			A MC 18938	/
W. G. 28	1629	507			A MC 18939	/
W. G. 29	1629	508			A MC 18940	/
W. G. 30	1629	509			A MC 18941	/
W. G. 31	1629	510			A MC 18942	/
W. G. 32	1629	511			A MC 18943	/
W. G. 33	1629	512			A MC 18944	/
W. G. 34	1629	513			A MC 18945	/
W. G. 35	1629	514			A MC 18946	/
W. G. 36	1629	515	3934	524	A MC 18947	/
W. G. 37	3934	525			A MC 18948	/
RICH #1	2233	4	3934	532	A MC 19084	/
RICH #3	2233	6	3934	534	A MC 19086	/
RICH #5	2233	8	3934	536	A MC 19088	/
RICH #7	2233	10	3934	538	A MC 19090	/
RICH #9	2233	12	3934	540	A MC 19092	/
RICH #11	2233	14	3934	542	A MC 19094	/
RICH #13	2233	16			A MC 19096	/
RICH #15	2233	18			A MC 19098	/
RICH #17	2233	20			A MC 19100	/
RICH #19	2233	22	3934	544	A MC 19102	/
RICH #21	2233	24	3934	546	A MC 19104	/
RICH #23	2233	26	3934	548	A MC 19106	/
RICH #25	2233	28	3934	550	A MC 19108	/
RICH #27	2233	30	3934	552	A MC 19110	/
RICH #28	2233	31	3934	553	A MC 19111	/

RECEIVED  
 B.L.M. AZ STATE OFFICE  
 SEP 28 1990  
 7:45 A.M.  
 PHOENIX, ARIZONA

EXHIBIT "A" CONTINUED

NAME OF CLAIM	ORIGINAL RECORDATION		AMENDED RECORDATION		BLM	
	BOOK	PAGE	BOOK	PAGE	SERIAL	NO.
RICH #29	2233	32	3934	554	A MC 19112	
RICH #31	2241	553	3934	556	A MC 19114	
RICH #32	2241	554	3934	557	A MC 19115	
ERIC #1	2220	168			A MC 19271	
ERIC #2	2220	169			A MC 19272	
ERIC #3	2220	170			A MC 19273	
ERIC #4	2220	171			A MC 19274	
ERIC 5	2220	172			A MC 19275	
ERIC 6	2220	173			A MC 19276	
ERIC 9	2220	174			A MC 19277	
ERIC 10	2220	175			A MC 19278	
ERIC 11	2220	176			A MC 19279	
ERIC 12	2220	177			A MC 19280	
ERIC 13	2220	178			A MC 19281	
ERIC 14	2220	179			A MC 19282	
ERIC 15	2220	180			A MC 19283	
ERIC 16	2220	181			A MC 19284	
ERIC 17	2220	182	3934	526	A MC 19285	
ERIC 18	2220	183	3934	527	A MC 19286	
ERIC 19	2220	184	3934	528	A MC 19287	
ERIC 20	2220	185	3934	529	A MC 19288	
ERIC 21	2220	186	3934	530	A MC 19289	
ERIC 22	2220	187	3934	531	A MC 19290	
ERIC 23	2220	188			A MC 19291	
ERIC 24	2220	189			A MC 19292	
ERIC 25	2220	190			A MC 19293	
ERIC 26	2220	191			A MC 19294	
ERIC 27	2220	192			A MC 19295	
ERIC 28	2220	193			A MC 19296	
ERIC 29	2220	194			A MC 19297	
ERIC 30	2220	195			A MC 19298	
ERIC 31	2220	196			A MC 19299	
ERIC 32	2220	197			A MC 19300	
ERIC 33	2220	198			A MC 19301	
ERIC 34	2220	199			A MC 19302	
ERIC 35	2220	200			A MC 19303	
ERIC 36	2220	201			A MC 19304	
ERIC 37	2220	202			A MC 19305	
ERIC 38	2220	203			A MC 19306	
ERIC 39	2220	204			A MC 19307	
ERIC 40	2220	205			A MC 19308	
ERIC 41	2220	206			A MC 19309	
ERIC 42	2220	207			A MC 19310	
ERIC 43	2220	208	3288	143	A MC 19311	
ERIC 44	2220	209			A MC 19312	
ERIC 45	2238	306			A MC 19313	

RECEIVED  
B.L.M. AZ STATE OFFICE

SEP 28 1990

7:45  
PHOENIX, ARIZ.



EXHIBIT "A" CONTINUED

NAME OF CLAIM	ORIGINAL RECORDATION		AMENDED RECORDATION		BLM SERIAL NO.	
	BOOK	PAGE	BOOK	PAGE	SERIAL	NO.
ERIC 46	2238	305			A MC	19314 .
ERIC 47	2238	304			A MC	19315 ..
ERIC 48	2238	303			A MC	19316 ..
ERIC 49	2238	302			A MC	19317 ..
ERIC 50	2238	301			A MC	19318 ..
ERIC 51	2238	300			A MC	19319 ..
ERIC 52	2238	299			A MC	19320 ..
ERIC 53	2238	298			A MC	19321 ..
ERIC 54	2238	297			A MC	19322 ..
PHOENIX #57	3706	542			A MC	19323 ..
PHOENIX #59	3706	544			A MC	19324 ..
PHOENIX #61	3706	546			A MC	19325 ..
PHOENIX #63	3706	548			A MC	19326 ..
PHOENIX #65	3706	550			A MC	19327 ..
VAN BUREN	2428	269			A MC	19638 ..
REPUBLIC NO. 18	2428	323			A MC	19639 ..
REPUBLIC NO. 19	2428	321			A MC	19640 ..
REPUBLIC NO. 20	2428	319			A MC	19641 ..
REPUBLIC NO. 21	2428	320			A MC	19642 ..
REPUBLIC NO. 22	2428	318			A MC	19643 ..
REPUBLIC NO. 23	2428	317			A MC	19644 ..
REPUBLIC NO. 24	2428	316			A MC	19645 ..
REPUBLIC NO. 56	2428	334			A MC	19646 ..
JANUARY #3	848	571			A MC	19647 ..
JANUARY #4	848	572			A MC	19648 ..
JANUARY #5	848	573			A MC	19649 ..
JANUARY #6	848	574			A MC	19650 ..
JANUARY #11	848	575			A MC	19651 ..
JANUARY #42	848	582			A MC	19652 ..
JANUARY #43	848	583			A MC	19653 ..
JANUARY NO. 52	2200	211	2428	279	A MC	19654 ..
JANUARY NO. 53	2200	212			A MC	19655 ..
JANUARY #54	893	337			A MC	19656 ..
JANUARY# 63	893	346			A MC	19657 ..
JANUARY # 64	893	347			A MC	19658 ..
JANUARY # 65	893	348			A MC	19659 ..
JANUARY #66	893	349			A MC	19660 ..
JANUARY TRIANGLE	904	391			A MC	19661 ..
ARCTURUS	896	156			A MC	19662 ..
BETELGEUSE	896	157			A MC	19663 ..
CANIS	896	158			A MC	19664 ..
CASSIOPEA	896	159			A MC	19665 ..
EARTH	896	160			A MC	19666 ..
JUPITER	896	161			A MC	19667 ..
MARS	896	162			A MC	19668 ..
MERCURY	896	163			A MC	19669 ..

RECEIVED  
 BLM. AZ STATE  
 SEP 28 1990  
 PHOENIX, ARIZONA

EXHIBIT "A" CONTINUED

NAME OF CLAIM	ORIGINAL RECORDATION		AMENDED RECORDATION		BLM SERIAL NO.	
	BOOK	PAGE	BOOK	PAGE	SERIAL	NO.
NEPTUNE	896	164			A MC	19670
ORION	896	165			A MC	19671
PLEADES	896	166			A MC	19672
PLUTO	896	167			A MC	19673
POLARIS	896	168			A MC	19674
SATURN	896	169			A MC	19675
URANUS	896	170			A MC	19676
VENUS	896	171			A MC	19677
ARGUS	898	40			A MC	19678
CAPRICORN	898	44			A MC	19679
ANDROMEDA	898	45			A MC	19680
NOVEMBER #1	2428	340			A MC	20345
NOVEMBER #4	2428	341			A MC	20346
NOVEMBER #5	2428	342			A MC	20347
NOVEMBER #8	2428	343			A MC	20348
NOVEMBER #9	2428	344			A MC	20349
NOVEMBER #11	2428	337			A MC	20350
NOVEMBER 18	908	589	2428	339	A MC	20351
NOVEMBER #19	2428	338			A MC	20352
NOVEMBER #20	2428	336			A MC	20353
NOVEMBER FRACTION NO. 1	846	106	888	353	A MC	20354
NOVEMBER FRACTION NO. 2	846	107	888	354	A MC	20355
LUNIK	2428	332			A MC	20356
LAIKA	2428	333			A MC	20357
SPUTNIK	2428	335			A MC	20358
EXPLORER	2428	331			A MC	20359
MARCH #1	846	125			A MC	20360
MARCH #2	843	152			A MC	20361
MARCH #3	843	153			A MC	20362
MARCH #4	843	154			A MC	20363
MARCH #5	846	126			A MC	20364
MARCH #6	843	155			A MC	20365
MARCH #7	843	156			A MC	20366
SCORPIO	75	219			A MC	20372
SCORPIO NO. 2	75	282			A MC	20373
SCORPIO TRIANGLE	76	349			A MC	20374
"WELL"	74	575			A MC	20375
WELL #2	74	576			A MC	20376
WELL 3	363	268			A MC	20377
WELL 4	363	269			A MC	20378
WELL NO. 5	2124	52	2133	577	A MC	20379
WELL 6	466	70			A MC	20380
WELL 7	2428	292			A MC	20381
WELL NO 8	724	502			A MC	20382
WELL NO 9	724	503			A MC	20383
WELL NO. 10	2428	293			A MC	20384

RECEIVED  
B.L.M. AZ STATE OFFICE

SEP 28 1990

7-45 A.M.  
PHOENIX, ARIZONA

EXHIBIT "A" CONTINUED

NAME OF CLAIM	ORIGINAL RECORDATION		AMENDED RECORDATION		BLM SERIAL NO.	
	BOOK	PAGE	BOOK	PAGE	SERIAL	NO.
SNAFU TRIANGLE	908	587			A MC 20387	.
APRIL FRACTION	846	127	2886	224	A MC 20388	.
MAY FRACTION	846	124	2907	730	A MC 20389	✓
JUNE #3	840	342	2886	228	A MC 20511	..
JUNE 3-A	3486	105			A MC 20512	..
JUNE #4	3486	106			A MC 20513	..
JUNE #5	3486	107			A MC 20514	..
JUNE NO. 6	3486	108			A MC 20515	..
JUNE #7	840	346			A MC 20516	..
JUNE #8	840	347	2517	424	A MC 20517	..
JUNE NO. 9	840	348			A MC 20518	..
JUNE NO. 10	840	349			A MC 20519	..
JUNE NO. 11	840	350			A MC 20520	..
JUNE # 12	840	351			A MC 20521	..
JUNE NO. 13	842	5	2517	423	A MC 20522	..
JUNE 14	842	6			A MC 20523	..
JUNE # 15	842	7	2876	182	A MC 20524	..
JUNE# 16	842	8			A MC 20525	..
JUNE# 17	842	9			A MC 20526	..
JUNE# 18	842	10			A MC 20527	..
JUNE# 19	842	11			A MC 20528	..
JUNE# 20	842	12			A MC 20529	..
JUNE# 21	842	13			A MC 20530	..
JUNE# 22	842	14			A MC 20531	..
JUNE #23	2876	183			A MC 20532	..
JUNE# 24	842	16			A MC 20533	✓
JUNE# 26	843	149			A MC 20535	✓
JUNE # 30	2670	188			A MC 20538	✓
JULY # 1	842	17			A MC 20540	..
JULY# 2	842	18			A MC 20541	..
JULY# 3	842	19			A MC 20542	..
JULY#4	842	20			A MC 20543	..
JULY# 5	842	21			A MC 20544	..
JULY# 6	842	22			A MC 20545	..
JULY# 7	842	23			A MC 20546	..
JULY# 8	842	24			A MC 20547	..
JULY # 9	842	25			A MC 20548	..
JULY# 10	842	26			A MC 20549	..
JULY #11	847	529			A MC 20550	..
JULY # 12	847	530			A MC 20551	..
JULY # 13	847	531			A MC 20552	..
JULY# 14	847	532			A MC 20553	..
JULY # 15	847	533			A MC 20554	..
JULY # 16	847	534			A MC 20555	..
JULY # 17	847	535			A MC 20556	..
JULY # 18	847	536			A MC 20557	..

RECEIVED  
 B.L.M. AZ STATE OFFICE  
 SEP 28 1990  
 7:45 A.M.  
 PHOENIX, ARIZONA

EXHIBIT "A" CONTINUED

NAME OF CLAIM	ORIGINAL RECORDATION		AMENDED RECORDATION		BLM	
	BOOK	PAGE	BOOK	PAGE	SERIAL	NO.
JULY #19	847	537			A MC	20558
JULY #20	847	538			A MC	20559
PETRO #1	76	151			A MC	20667
PETRO #2	76	152			A MC	20668
PETRO #3	833	515			A MC	20669
PETRO # 4	833	516			A MC	20670
PETRO # 5	833	517			A MC	20671
PETRO # 6	833	518			A MC	20672
PETRO # 7	833	519			A MC	20673
PETRO # 8	833	520			A MC	20674
PETRO # 9	833	521			A MC	20675
PETRO # 10	833	522			A MC	20676
PETRO # 11	833	523			A MC	20677
PETRO # 12	833	524			A MC	20678
PETRO # 13	833	525			A MC	20679
PETRO # 14	833	526			A MC	20680
PETRO # 15	833	527			A MC	20681
PETRO NO. 16	899	78			A MC	20682
VENUS NO. 1	899	79			A MC	20683
VENUS NO. 2	899	80			A MC	20684
VENUS NO. 3	899	81			A MC	20685
VENUS NO. 4	899	82			A MC	20686
VENUS NO. 5	888	413			A MC	20687
VENUS NO. 6	888	414			A MC	20688
VENUS NO. 7	888	415			A MC	20689
VENUS NO. 8	888	416			A MC	20690
VENUS NO. 9	888	417			A MC	20691
VENUS NO. 10	888	418			A MC	20692
VENUS NO. 11	888	419			A MC	20693
VENUS NO. 12	888	420			A MC	20694
VENUS # 13	1897	286			A MC	20695
VENUS # 14	1897	287			A MC	20696
VENUS # 15	1897	288			A MC	20697
TARGET	887	581			A MC	20698
EAST PETRO NO. 1	912	120			A MC	20699
EAST PETRO NO. 2	912	121			A MC	20700
EAST PETRO NO. 3	912	122			A MC	20701
EAST PETRO NO. 4	912	123			A MC	20702
EAST PETRO NO. 5	912	124			A MC	20703
EAST PETRO NO. 6	912	125			A MC	20704
EAST PETRO NO. 7	912	126			A MC	20705
EAST PETRO NO. 8	912	127			A MC	20706
EAST PETRO NO. 9	912	128			A MC	20707
EAST PETRO NO. 10	912	129			A MC	20708
EAST PETRO NO. 11	912	130			A MC	20709
EAST PETRO NO. 12	912	131			A MC	20710

RECEIVED  
 B.L.M. AZ STATE OFFICE  
 SEP 28 1990  
 7:45 A.M.  
 PHOENIX, ARIZONA

EXHIBIT "A" CONTINUED

NAME OF CLAIM	ORIGINAL RECORDATION		AMENDED RECORDATION		BLM	
	BOOK	PAGE	BOOK	PAGE	SERIAL	NO.
EAST PETRO NO. 13	912	132			A MC 20711	..
EAST PETRO NO. 14	912	133			A MC 20712	..
EAST PETRO NO. 15	912	134			A MC 20713	..
EAST PETRO NO. 16	912	135			A MC 20714	..
EAST PETRO NO. 17	912	136			A MC 20715	..
EAST PETRO NO. 18	912	137			A MC 20716	..
EAST PETRO NO. 19	912	138			A MC 20717	..
EAST PETRO NO. 20	912	139			A MC 20718	..
EAST PETRO NO. 21	912	140			A MC 20719	..
BERT # 4	2348	340			A MC 20720	..
BERT # 5	2523	173			A MC 20721	..
SUN #2	1632	437			A MC 20722	..
SUN #3	1632	438			A MC 20723	..
SUN #4	1632	439			A MC 20724	..
SUN #5	1632	440			A MC 20725	..
SUN #203	1632	462			A MC 20726	..
SUN #204	1632	463			A MC 20727	..
TAN #4	2220	160			A MC 20728	..
TAN # 6	2220	162			A MC 20729	..
ANN #1	2220	164			A MC 20730	..
ANN #2	2220	165			A MC 20731	..
ANN #3	2220	166			A MC 20732	..
ANN #4	2220	167			A MC 20733	..
T#1	2236	323			A MC 20734	..
T#2	2236	324			A MC 20735	..
MARIA	5719	723			A MC 20736	..
MARIA NO. 2	5719	724			A MC 20737	..
MARIA NO. 3	5719	725			A MC 20738	..
AUGUST #1	842	27			A MC 21092	..
AUGUST #2	842	28			A MC 21093	..
AUGUST# 3	842	29			A MC 21094	..
AUGUST# 4	842	30			A MC 21095	..
AUGUST# 5	842	31			A MC 21096	..
AUGUST# 6	842	32			A MC 21097	..
AUGUST NO. 10	2124	55	2428	294	A MC 21098	..
AUGUST# 11	843	162			A MC 21099	..
AUGUST #12	843	163	2517	422	A MC 21100	..
AUGUST NO. 15	908	592			A MC 21101	..
AUGUST NO. 16	908	593			A MC 21102	..
AUGUST 17	2428	291			A MC 21103	..
GEOLOGIST	2118	264			A MC 21104	..
LITTLE DOUGLAS	2428	289			A MC 21109	..
CACTUS	908	595			A MC 21110	..
HUBERT	485	473			A MC 21111	..
JANICE	833	583	871	200	A MC 21112	..
CAROL	833	581	871	201	A MC 21113	..

RECEIVED  
 B.L.M. AZ STATE OFFICE  
 SEP 28 1990  
 7:45 A.M.  
 PHOENIX, ARIZONA

EXHIBIT "A" CONTINUED

NAME OF CLAIM	ORIGINAL RECORDATION		AMENDED RECORDATION		BLM	
	BOOK	PAGE	BOOK	PAGE	SERIAL	NO.
DECEMBER NO. 10	908	588	2876	184	A MC 21116	.
COPPER HILL NO 2	356	146			A MC 21117	.
DOLORES ANN	887	223			A MC 21118	.
KAREN FRACTION	904	392			A MC 21119	.
ALBERTO	HHH	428	901	25	A MC 21120	.
ST. FRANCES	901	26	2946	163	A MC 21121	.
VIRGINIA NO. 2	901	27	2946	162	A MC 21122	.
TUCSON TRIANGLE	908	586			A MC 21123	.
MARY GROUP NO. 2	HHH	58	HHH	240	A MC 21292	.
MARY GROUP NO. 3	HHH	59			A MC 21293	.
MARY GROUP NO. 6	HHH	62	HHH	242	A MC 21295	.
MARY GROUP NO. 7	HHH	63			A MC 21296	.
MARY GROUP NO. 8	HHH	64	HHH	243	A MC 21297	.
MARY GROUP NO. 9	HHH	65			A MC 21298	.
CATHERINE #1	3117	469			A MC 21301	.
SERASIO #22	3117	480			A MC 21326	.
CHAPULTEPEC	958	214			A MC 21329	.
CHAPULTEPEC NO. 1	958	215			A MC 21330	.
MISSY # 7	2469	190			A MC 21334	.
BERT #1	2348	343			A MC 21335	.
BERT #2	2348	342			A MC 21336	.
BERT #3	2348	341			A MC 21337	.
BERT #7	2523	175			A MC 21339	.
APEX NO. 1	899	75			A MC 21344	.
THE PASS	908	515			A MC 21345	.
JUNCTION	908	516			A MC 21346	.
BETTY	1376	327			A MC 21772	.
BETTY # 2	1376	328			A MC 21773	.
BETTY# 7	1575	330			A MC 21774	.
BETTY # 8	1575	331			A MC 21775	.
DENISE FRAC. #1	3681	116	3694	88	A MC 21776	.
DENISE FRAC. #2	3681	117	3694	89	A MC 21777	.
KRISTY FRAC. #1	3681	118	3694	90	A MC 21778	.
KRISTY FRAC. #2	3681	119	3694	91	A MC 21779	.
KRISTY FRAC. #3	3681	120	3694	92	A MC 21780	.
LUCERO # 135-A	1662	381			A MC 21782	.
LUCERO # 137 (ABANDENED)	1631	356			A MC 21784	.
LUCERO # 138 (ABANDONED)	1630	496			A MC 21785	.
LUCERO #139 (ABANDONED)	1630	497			A MC 21786	.
LUCERO #140 (ABANDONED)	1630	498			A MC 21787	.
LUCERO # 141 (ABANDONED)	1630	499			A MC 21788	.
LUCERO # 142 (ABANDONED)	1630	500			A MC 21789	.
LUCERO # 143 (ABANDONED)	1630	501			A MC 21790	.
LUCERO # 144 (ABANDONED)	1632	93			A MC 21791	.
LUCERO # 146	1655	460			A MC 21792	.
LUCERO # 147 (ABANDONED)	1632	94			A MC 21793	.

RECEIVED  
B.L.M. AZ STATE OFFICE

SEP 28 1990  
7:45 A.M.  
PHOENIX, ARIZONA

EXHIBIT "A" CONTINUED

NAME OF CLAIM	ORIGINAL RECORDATION		AMENDED RECORDATION		BLM	
	BOOK	PAGE	BOOK	PAGE	SERIAL	NO.
LUCERO #148 (ABANDONED)	1632	95			A MC 21794	
FAN # 21	2218	478			A MC 21910	
FAN # 22	2218	479			A MC 21911	
EROS #1	2210	274	5738	695	A MC 21916	
EROS #2	2210	275	5738	696	A MC 21917	
BERT #10	2542	270			A MC 21918	
ADAMS	2428	313			A MC 52606	
REPUBLIC NO. 12	2428	310			A MC 52607	
REPUBLIC NO. 16	2428	322			A MC 52608	
CAMILLE	2428	200			A MC 52609	
AUGUST 13	2428	283			A MC 52610	
HOOVER	2151	405	2428	287	A MC 52611	
JANUARY #55	893	338			A MC 52612	
JANUARY #61	893	344			A MC 52613	

RECEIVED  
B.L.M. AZ STATE OFFICE

SEP 28 1990

7:45 A.M.  
PHOENIX, ARIZONA

MIKE BOYD, RECORDER  
PIMA COUNTY, ARIZONA  
CERTIFICATE OF RECORDING

09/18/90  
10:34:00

W

CYPRUS MINERALS CO  
PO BOX 3299, J J BENSING  
9100 E MINERAL CIR  
ENGLEWOOD CO 80155

13 PAGES	AT		\$	17.00
	CONVERSION FEE			3.00
0 AFFIDAVIT	AT	2.00 EACH		.00
0 COPIES	AT	1.00 EACH		.00
1 POSTAGE	AT	1.00 EACH		1.00
0 SEARCHES	AT	10.00 EACH		.00

NO. OF PAGES: 013  
SEQUENCE: 90113600  
DOCKET: 08875 PAGE: 0794

RECORDING TYPE: AFFIDAVIT PROOF LABOR  
GRANTOR: AMC #5923-5924 +  
GRANTEE: PROOF LABOR

TOTAL 21.00

JEB  
DEPUTY RECORDER

AMOUNT PAID \$ 21.00  
2012 RD16 AMOUNT DUE \$ .00

MAIL

THE ABOVE SPACE FOR RECORDERS USE ONLY  
TO BE RECORDED AS PART OF DOCUMENT

RECEIVED  
B.L.M. AZ STATE OFFICE


SEP 28 1990

PHOENIX, ARIZONA

DO NOT DETACH CERTIFICATE FROM DOCUMENT

8875 794





Cyprus Minerals Company  
9100 East Mineral Circle  
Post Office Box 3299  
Englewood, Colorado 80155  
303-643-5000

September 12, 1989

Bureau of Land Management  
Arizona State Office  
Siete Square Building  
3707 North 7th Street  
Phoenix, Arizona 85014

Gentlemen:

Enclosed for filing are recorded copies of the following three (3) documents and our check in the amount of \$2190.00 to cover the filing fees:

1. Affidavit of Performance of Annual Work covering 422 unpatented lode mining claims known as the June #1, et al., BLM Serial Numbers A MC 5923, et al. (Filing fee \$2,110.00)
2. Affidavit of Performance of Annual Work covering two (2) unpatented placer claims known as the MCC-54 and 55, BLM Serial Numbers A MC 21795 and 21796. (Filing fee \$10.00)
3. Notice of Intention to Hold covering 14 unpatented mill sites known as the Jane, et al., BLM Serial Numbers A MC 2194, et al. (Filing fee \$70.00)

Please acknowledge receipt of these documents by dating and signing a copy of this letter and return it, along with a BLM date and time-stamped copy of the documents, to the attention of J. J. Bensing, Manager, Land at the above letterhead address.

Should you have any questions, please do not hesitate to call me at (303) 643-5188. Thank you for your assistance.

Sincerely,

Pat Brady  
Assistant Property Administrator

Enclosures

L-101210, 101212, 101213  
P.O.L. File

RECEIVED  
B.L.M. AZ STATE OFFICE

SEP 14 1989

7:45 A.M.  
PHOENIX, ARIZONA

Received this 14 day of Sept, 1989.

By: Barbara Fast

Title: Acct. Technician (Acting)

Handwritten notes and numbers on the right side of the page, including:  
5741  
16465  
18.98  
19084  
19272  
19038  
19045  
19011  
20667  
20822  
21082  
21290  
21777  
21710  
21863  
2194  
21751  
21751  
21751

BUREAU OF LAND MANAGEMENT FEE SCHEDULE

Recordation of new claims has been increased from a \$5.00 filing fee to a \$10.00 filing fee per claim.

Number of New Filings: 0  
-----

X \$ 10.00 per Claim: \$ 0  
-----

Regulations now require a \$5.00 filing fee for all documents pertaining to mining claims. As in the past all documents filed must include claim names and BLM serial numbers.

Number of Affidavits: 2

Number of Claims: 424  
X \$ 5.00 (per claim)

Sub Total Cost \$ 2120.00  
=====

No. of Intent to Hold: 1

Number of Claims: 14  
X \$ 5.00 (per claim)

Sub Total Cost \$ 70.00  
=====

All other documents pertaining to mining claims (Transfer of Interest, Amendments, etc.) also require a charge of \$5.00 per claim.

Number of Documents: 0

Number of Claims: 0  
X \$ 5.00 (per claim)

Sub Total Cost \$ 0  
=====

**TOTAL AMOUNT ENCLOSED: \$ 2190.00**  
=====

Accounting Advice/copies are to be returned to:

Cyprus Twin Buttes Corporation  
9100 East Mineral Circle  
P. O. Box 3299  
Englewood, Colorado 80155

Attn: J. J. Bensing  
Manager, Land

RECEIVED  
B.L.M. AZ STATE OFFICE

SEP 14 1989

7:45 A.M.  
PHOENIX, ARIZONA

By: J. J. Brady  
Name: J. J. Brady  
Title: Asst. Property Administrator

MIKE BOYD, RECORDER  
PIMA COUNTY, ARIZONA  
CERTIFICATE OF RECORDING

09/01/89  
09:39:00

W  
CYPRUS MINERALS CO  
PO BOX 3299  
9100 E MINERAL CIRCLE  
ENGLEWOOD CO 80155

13 PAGES	AT		\$	17.00
	CONVERSION FEE			3.00
0 AFFIDAVIT	AT	2.00 EACH		.00
0 COPIES	AT	1.00 EACH		.00
1 POSTAGE	AT	1.00 EACH		1.00
0 SEARCHES	AT	10.00 EACH		.00

NO. OF PAGES: 013  
SEQUENCE: 89110346  
DOCKET: 08614 PAGE: 0682

RECORDING TYPE: AFFIDAVIT PROOF LABOR  
GRANTOR: AMC #5923-5924 +  
GRANTEE: PROOF LABOR

-----  
TOTAL 21.00

JEB  
DEPUTY RECORDER

AMOUNT PAID \$ 21.00  
2012 REC3 AMOUNT DUE \$ .00

MAIL

---

THE ABOVE SPACE FOR RECORDERS USE ONLY  
TO BE RECORDED AS PART OF DOCUMENT

RECEIVED  
B.L.M. AZ STATE OFFICE

SEP 14 1989

7:45 A.M.  
PHOENIX, ARIZONA

DO NOT DETACH CERTIFICATE FROM DOCUMENT

8614 682

AFFIDAVIT OF PERFORMANCE OF ANNUAL WORK - ARIZONA

STATE OF COLORADO )  
                          ) ss.  
COUNTY OF ARAPAHOE)


Daniel M. Aiken, being duly sworn, deposes and says that he is a citizen of the United States and more than eighteen years of age, resides at P. O. Box 653, Green Valley, Arizona 85614, is personally acquainted with the mining claims described on Exhibit "A" attached hereto, situated in the Pima Mining District, Pima County, Arizona.

The location of the claims by Township, Range, and Section, the book and page numbers wherein the original or latest amended location for each claim is recorded and the Bureau of Land Management serial numbers are shown on Exhibit "A", attached hereto and made a part hereof.

That between September 1, 1988 and August 29, 1989, at least \$42,200.00 worth of work and improvements were done and performed upon said claims, not including the location work of said claims and such work and improvements were made by and at the expense of Cyprus Twin Buttes Corporation, Lessee of said claims, for the purpose of complying with the laws of the United States pertaining to assessment work, and Cyprus Twin Buttes Corporation, the said Lessee and who labored upon said claims and did said work, the same being as follows to-wit:

ACTUAL MINING

The Affiant is duly authorized by Cyprus Twin Buttes Corporation to make this Affidavit.



Daniel M. Aiken  
Cyprus Twin Buttes Corporation  
9100 East Mineral Circle  
P. O. Box 3299  
Englewood, Colorado 80155

Attention: J. J. Bensing  
Manager, Land

RECEIVED  
B.L.M. AZ STATE OFFICE

SEP 14 1989

7:45 A.M.  
PHOENIX, ARIZONA

8614 633

STATE OF COLORADO )  
                          ) ss.  
COUNTY OF ARAPAHOE)

The foregoing instrument was acknowledged before me this 30<sup>th</sup> day of August, 1989 by Daniel M. Aiken on behalf of Cyprus Twin Buttes Corporation.

IN WITNESS WHEREOF, I have hereunto set my hand and affixed my notary seal the day and year first above written.

Pat Brady  
Notary Public

9100 East Mineral Circle  
Englewood, Colorado 80112

My Commission expires: 2-28-92

RECEIVED  
B.L.M. AZ STATE OFFICE

SEP 14 1989  
7:45 A.M.  
PHOENIX, ARIZONA

8614 684

EXHIBIT "A"

Attached to and made a part of that certain Affidavit of Performance of Annual Work dated the 30th day of August, 1989, covering the following unpatented lode mining claims located in all or portions of Sections 20, 21, 22, 27, 28, 29, 30, 31, 32, 33 and 34, Township 17 South, Range 13 East; Sections 25 and 36, Township 17 South, Range 12 East; Sections 3, 4, 5, 6 and 7, Township 18 South, Range 13 East; and Sections 1 and 12, Township 18 South, Range 12 East, Pima Mining District, County of Pima, State of Arizona.

NAME OF CLAIM	ORIGINAL RECORDATION		AMENDED RECORDATION		BLM SERIAL NO.	
	BOOK	PAGE	BOOK	PAGE	SERIAL	NO.
JUNE #1	5502	835			A MC	5923
JUNE #2	5502	836			A MC	5924
EMMONS 40	3082	160	5649	560	A MC	<del>16975</del>
EMMONS 41	949	413	5649	561	A MC	16976
EMMONS 42	949	414	5649	562	A MC	16977
BERT #24	3082	162	5649	571	A MC	16979
BERT #25	3082	163	5649	572	A MC	16980
BERT #29	2799	199	5649	574	A MC	16982
BERT #30	2799	200	5649	575	A MC	16983
BERT #36 A	5649	576			A MC	16984
BERT #37	3288	147	5649	577	A MC	16985
PHOENIX #7	3816	48	5649	564	A MC	16986
PHOENIX #8	3816	49	5649	565	A MC	16987
PHOENIX #9 A	5649	566			A MC	16988
PHOENIX #10 A	5649	567			A MC	16989
PHOENIX #52	3706	537	5649	568	A MC	16990
PHOENIX #54	3706	539	5649	569	A MC	16991
PHOENIX #55	3706	540	5649	570	A MC	16992
TAN #1	2220	157	5649	578	A MC	16994
TAN #2	2220	158	5649	579	A MC	16995
TAN #3	2220	159	5649	580	A MC	16996
TAN #5	2220	161	5649	581	A MC	16997
TAN #7	2238	308	5649	582	A MC	16998
TAN #8	2238	307	5649	583	A MC	16999
NORTH NO. 9	2220	224			A MC	18898
NORTH NO. 10	2220	225			A MC	18899
NORTH NO. 11	2220	226			A MC	18900
NORTH NO. 12	2220	227			A MC	18901
NORTH NO. 13	2220	228			A MC	18902
NORTH NO. 14	2220	229			A MC	18903
NORTH NO. 15	2220	230			A MC	18904
NORTH NO. 16	2220	231			A MC	18905
NORTH NO. 17	2220	232			A MC	18906
NORTH NO. 18	2220	233			A MC	18907
NORTH NO. 19	2220	234			A MC	18908
NORTH NO. 20	2220	235			A MC	18909
NORTH NO. 21	2220	236			A MC	18910
NORTH NO. 22	2220	237			A MC	18911
NORTH NO. 23	2220	238			A MC	18912
NORTH NO. 24	2220	239			A MC	18913

RECEIVED  
B.L.M. AZ STATE OFFICE

SEP 14 1989

7:45 A.M.  
PHOENIX, ARIZONA

EXHIBIT "A" CONTINUED

NAME OF CLAIM	ORIGINAL RECORDATION		AMENDED RECORDATION		BLM SERIAL NO.	
	BOOK	PAGE	BOOK	PAGE	SERIAL	NO.
NORTH NO. 32	2220	353	3934	512	A MC	18916
NORTH NO. 34	2220	355	3934	514	A MC	18918
NORTH NO. 36	2220	357	3934	516	A MC	18920
NORTH NO. 37	2220	358	3934	517	A MC	18921
NORTH NO. 38	2220	359	3934	518	A MC	18922
NORTH NO. 39	2220	360	3934	519	A MC	18923
NORTH NO. 40	2220	361	3934	520	A MC	18924
NORTH NO. 41	2220	362	3934	521	A MC	18925
NORTH NO. 42	2220	363	3934	522	A MC	18926
NORTH NO. 43	2220	364	3934	523	A MC	18927
W. G. 13	1629	492			A MC	18928
W. G. 15	1629	494			A MC	18929
W. G. 17	1629	496			A MC	18930
W. G. 19	1629	498			A MC	18931
W. G. 21	1629	500			A MC	18932
W. G. 22	1629	501			A MC	18933
W. G. 23	1629	502			A MC	18934
W. G. 24	1629	503			A MC	18935
W. G. 25	1629	504			A MC	18936
W. G. 26	1629	505			A MC	18937
W. G. 27	1629	506			A MC	18938
W. G. 28	1629	507			A MC	18939
W. G. 29	1629	508			A MC	18940
W. G. 30	1629	509			A MC	18941
W. G. 31	1629	510			A MC	18942
W. G. 32	1629	511			A MC	18943
W. G. 33	1629	512			A MC	18944
W. G. 34	1629	513			A MC	18945
W. G. 35	1629	514			A MC	18946
W. G. 36	1629	515	3934	524	A MC	18947
W. G. 37	3934	525			A MC	18948
RICH #1	2233	4	3934	532	A MC	19084
RICH #3	2233	6	3934	534	A MC	19086
RICH #5	2233	8	3934	536	A MC	19088
RICH #7	2233	10	3934	538	A MC	19090
RICH #9	2233	12	3934	540	A MC	19092
RICH #11	2233	14	3934	542	A MC	19094
RICH #13	2233	16			A MC	19096
RICH #15	2233	18			A MC	19098
RICH #17	2233	20			A MC	19100
RICH #19	2233	22	3934	544	A MC	19102
RICH #21	2233	24	3934	546	A MC	19104
RICH #23	2233	26	3934	548	A MC	19106
RICH #25	2233	28	3934	550	A MC	19108
RICH #27	2233	30	3934	552	A MC	19110
RICH #28	2233	31	3934	553	A MC	19111

RECEIVED  
 B.L.M. AZ STATE OFFICE  
 SEP 14 1989  
 7:05 A.M.  
 PHOENIX, ARIZONA

17916  
 18918  
 18920  
 18922  
 18923  
 18924  
 18925

1908  
 19086

EXHIBIT "A" CONTINUED

NAME OF CLAIM	ORIGINAL RECORDATION		AMENDED RECORDATION		BLM SERIAL NO.	
	BOOK	PAGE	BOOK	PAGE	SERIAL	NO.
RICH #29	2233	32	3934	554	A MC	19112
RICH #31	2241	553	3934	556	A MC	19114
RICH #32	2241	554	3934	557	A MC	19115
ERIC #1	2220	168			A MC	19271
ERIC #2	2220	169			A MC	19272
ERIC #3	2220	170			A MC	19273
ERIC #4	2220	171			A MC	19274
ERIC 5	2220	172			A MC	19275
ERIC 6	2220	173			A MC	19276
ERIC 9	2220	174			A MC	19277
ERIC 10	2220	175			A MC	19278
ERIC 11	2220	176			A MC	19279
ERIC 12	2220	177			A MC	19280
ERIC 13	2220	178			A MC	19281
ERIC 14	2220	179			A MC	19282
ERIC 15	2220	180			A MC	19283
ERIC 16	2220	181			A MC	19284
ERIC 17	2220	182	3934	526	A MC	19285
ERIC 18	2220	183	3934	527	A MC	19286
ERIC 19	2220	184	3934	528	A MC	19287
ERIC 20	2220	185	3934	529	A MC	19288
ERIC 21	2220	186	3934	530	A MC	19289
ERIC 22	2220	187	3934	531	A MC	19290
ERIC 23	2220	188			A MC	19291
ERIC 24	2220	189			A MC	19292
ERIC 25	2220	190			A MC	19293
ERIC 26	2220	191			A MC	19294
ERIC 27	2220	192			A MC	19295
ERIC 28	2220	193			A MC	19296
ERIC 29	2220	194			A MC	19297
ERIC 30	2220	195			A MC	19298
ERIC 31	2220	196			A MC	19299
ERIC 32	2220	197			A MC	19300
ERIC 33	2220	198			A MC	19301
ERIC 34	2220	199			A MC	19302
ERIC 35	2220	200			A MC	19303
ERIC 36	2220	201			A MC	19304
ERIC 37	2220	202			A MC	19305
ERIC 38	2220	203			A MC	19306
ERIC 39	2220	204			A MC	19307
ERIC 40	2220	205			A MC	19308
ERIC 41	2220	206			A MC	19309
ERIC 42	2220	207			A MC	19310
ERIC 43	2220	208	3288	143	A MC	19311
ERIC 44	2220	209			A MC	19312
ERIC 45	2238	306			A MC	19313

RECEIVED  
B.L.M. AZ STATE OFFICE

SEP 14 1989

7:45 A.M.  
PHOENIX, ARIZONA

8614 637



EXHIBIT "A" CONTINUED

NAME OF CLAIM	ORIGINAL RECORDATION		AMENDED RECORDATION		BLM	
	BOOK	PAGE	BOOK	PAGE	SERIAL	NO.
ERIC 46	2238	305			A MC 19314	/
ERIC 47	2238	304			A MC 19315	/
ERIC 48	2238	303			A MC 19316	/
ERIC 49	2238	302			A MC 19317	/
ERIC 50	2238	301			A MC 19318	/
ERIC 51	2238	300			A MC 19319	/
ERIC 52	2238	299			A MC 19320	/
ERIC 53	2238	298			A MC 19321	/
ERIC 54	2238	297			A MC 19322	/
PHOENIX #57	3706	542			A MC 19323	/
PHOENIX #59	3706	544			A MC 19324	/
PHOENIX #61	3706	546			A MC 19325	/
PHOENIX #63	3706	548			A MC 19326	/
PHOENIX #65	3706	550			A MC 19327	/
VAN BUREN	2428	269			A MC 19638	/
REPUBLIC NO. 18	2428	323			A MC 19639	/
REPUBLIC NO. 19	2428	321			A MC 19640	/
REPUBLIC NO. 20	2428	319			A MC 19641	/
REPUBLIC NO. 21	2428	320			A MC 19642	/
REPUBLIC NO. 22	2428	318			A MC 19643	/
REPUBLIC NO. 23	2428	317			A MC 19644	/
REPUBLIC NO. 24	2428	316			A MC 19645	/
REPUBLIC NO. 56	2428	334			A MC 19646	/
JANUARY #3	848	571			A MC 19647	/
JANUARY #4	848	572			A MC 19648	/
JANUARY #5	848	573			A MC 19649	/
JANUARY #6	848	574			A MC 19650	/
JANUARY #11	848	575			A MC 19651	/
JANUARY #42	848	582			A MC 19652	/
JANUARY #43	848	583			A MC 19653	/
JANUARY NO. 52	2200	211	2428	279	A MC 19654	/
JANUARY NO. 53	2200	212			A MC 19655	/
JANUARY #54	893	337			A MC 19656	/
JANUARY# 63	893	346			A MC 19657	/
JANUARY # 64	893	347			A MC 19658	/
JANUARY # 65	893	348			A MC 19659	/
JANUARY #66	893	349			A MC 19660	/
JANUARY TRIANGLE	904	391			A MC 19661	/
ARCTURUS	896	156			A MC 19662	/
BETELGEUSE	896	157			A MC 19663	/
CANIS	896	158			A MC 19664	/
CASSIOPEA	896	159			A MC 19665	/
EARTH	896	160			A MC 19666	/
JUPITER	896	161			A MC 19667	/
MARS	896	162			A MC 19668	/
MERCURY	896	163			A MC 19669	/

RECEIVED  
B.L.M. AZ STATE OFFICE

SEP 14 1989

7:45 A.M.  
PHOENIX, ARIZONA

EXHIBIT "A" CONTINUED

NAME OF CLAIM	ORIGINAL RECORDATION		AMENDED RECORDATION		BLM SERIAL NO.	
	BOOK	PAGE	BOOK	PAGE	SERIAL	NO.
NEPTUNE	896	164			A MC	19670 -
ORION	896	165			A MC	19671 -
PLEADES	896	166			A MC	19672 -
PLUTO	896	167			A MC	19673 -
POLARIS	896	168			A MC	19674 -
SATURN	896	169			A MC	19675 -
URANUS	896	170			A MC	19676 -
VENUS	896	171			A MC	19677 -
ARGUS	898	40			A MC	19678 -
CAPRICORN	898	44			A MC	19679 -
ANDROMEDA	898	45			A MC	19680
NOVEMBER #1	2428	340			A MC	20345 -
NOVEMBER #4	2428	341			A MC	20346 -
NOVEMBER #5	2428	342			A MC	20347 -
NOVEMBER #8	2428	343			A MC	20348 -
NOVEMBER #9	2428	344			A MC	20349 -
NOVEMBER #11	2428	337			A MC	20350 -
NOVEMBER 18	908	589	2428	339	A MC	20351 -
NOVEMBER #19	2428	338			A MC	20352 -
NOVEMBER #20	2428	336			A MC	20353 -
NOVEMBER FRACTION NO. 1	846	106	888	353	A MC	20354 -
NOVEMBER FRACTION NO. 2	846	107	888	354	A MC	20355 -
LUNIK	2428	332			A MC	20356 -
LAIKA	2428	333			A MC	20357 -
SPUTNIK	2428	335			A MC	20358 -
EXPLORER	2428	331			A MC	20359 -
MARCH #1	846	125			A MC	20360 -
MARCH #2	843	152			A MC	20361 -
MARCH #3	843	153			A MC	20362 -
MARCH #4	843	154			A MC	20363 -
MARCH #5	846	126			A MC	20364 -
MARCH #6	843	155			A MC	20365 -
MARCH #7	843	156			A MC	20366 -
SCORPIO	75	219			A MC	20372
SCORPIO NO. 2	75	282			A MC	20373 -
SCORPIO TRIANGLE	76	349			A MC	20374 -
"WELL"	74	575			A MC	20375 -
WELL #2	74	576			A MC	20376 -
WELL 3	363	268			A MC	20377 -
WELL 4	363	269			A MC	20378 -
WELL NO. 5	2124	52	2133	577	A MC	20379 -
WELL 6	466	70			A MC	20380 -
WELL 7	2428	292			A MC	20381 -
WELL NO 8	724	502			A MC	20382 -
WELL NO 9	724	503			A MC	20383 -
WELL NO. 10	2428	293			A MC	20384 -

RECEIVED  
 B.L.M. AZ STATE OFFICE  
 SEP 14 1989  
 7:45 A.M.  
 PHOENIX, ARIZONA

EXHIBIT "A" CONTINUED

NAME OF CLAIM	ORIGINAL RECORDATION		AMENDED RECORDATION		BLM SERIAL NO.	
	BOOK	PAGE	BOOK	PAGE	SERIAL	NO.
SNAFU TRIANGLE	908	587			A MC 20387	—
APRIL FRACTION	846	127	2886	224	A MC 20388	—
MAY FRACTION	846	124	2907	730	A MC 20389	—
JUNE #3	840	342	2886	228	A MC 20511	—
JUNE 3-A	3486	105			A MC 20512	—
JUNE #4	3486	106			A MC 20513	—
JUNE #5	3486	107			A MC 20514	—
JUNE NO. 6	3486	108			A MC 20515	—
JUNE #7	840	346			A MC 20516	—
JUNE #8	840	347	2517	424	A MC 20517	—
JUNE NO. 9	840	348			A MC 20518	—
JUNE NO. 10	840	349			A MC 20519	—
JUNE NO. 11	840	350			A MC 20520	—
JUNE # 12	840	351			A MC 20521	—
JUNE NO. 13	842	5	2517	423	A MC 20522	—
JUNE 14	842	6			A MC 20523	—
JUNE # 15	842	7	2876	182	A MC 20524	—
JUNE# 16	842	8			A MC 20525	—
JUNE# 17	842	9			A MC 20526	—
JUNE# 18	842	10			A MC 20527	—
JUNE# 19	842	11			A MC 20528	—
JUNE# 20	842	12			A MC 20529	—
JUNE# 21	842	13			A MC 20530	—
JUNE# 22	842	14			A MC 20531	—
JUNE #23	2876	183			A MC 20532	—
JUNE# 24	842	16			A MC 20533	—
JUNE# 26	843	149			A MC 20535	—
JUNE # 30	2670	188			A MC 20538	—
JULY # 1	842	17			A MC 20540	—
JULY# 2	842	18			A MC 20541	—
JULY# 3	842	19			A MC 20542	—
JULY#4	842	20			A MC 20543	—
JULY# 5	842	21			A MC 20544	—
JULY# 6	842	22			A MC 20545	—
JULY# 7	842	23			A MC 20546	—
JULY# 8	842	24			A MC 20547	—
JULY # 9	842	25			A MC 20548	—
JULY# 10	842	26			A MC 20549	—
JULY #11	847	529			A MC 20550	—
JULY # 12	847	530			A MC 20551	—
JULY # 13	847	531			A MC 20552	—
JULY# 14	847	532			A MC 20553	—
JULY # 15	847	533			A MC 20554	—
JULY # 16	847	534			A MC 20555	—
JULY # 17	847	535			A MC 20556	—
JULY # 18	847	536			A MC 20557	—

RECEIVED  
B.L.M. AZ STATE OFFICE

SEP 14 1989

7:45 A.M.  
PHOENIX, ARIZONA

EXHIBIT "A" CONTINUED

NAME OF CLAIM	ORIGINAL RECORDATION		AMENDED RECORDATION		BLM	
	BOOK	PAGE	BOOK	PAGE	SERIAL	NO.
JULY #19	847	537			A MC 20558	✓
JULY #20	847	538			A MC 20559	✓
PETRO #1	76	151			<del>A MC 20667</del>	
PETRO #2	76	152			A MC 20668	✓
PETRO #3	833	515			A MC 20669	✓
PETRO # 4	833	516			A MC 20670	✓
PETRO # 5	833	517			A MC 20671	✓
PETRO # 6	833	518			A MC 20672	✓
PETRO # 7	833	519			A MC 20673	✓
PETRO # 8	833	520			A MC 20674	✓
PETRO # 9	833	521			A MC 20675	✓
PETRO # 10	833	522			A MC 20676	✓
PETRO # 11	833	523			A MC 20677	✓
PETRO # 12	833	524			A MC 20678	✓
PETRO # 13	833	525			A MC 20679	✓
PETRO # 14	833	526			A MC 20680	✓
PETRO # 15	833	527			A MC 20681	✓
PETRO NO. 16	899	78			A MC 20682	✓
VENUS NO. 1	899	79			A MC 20683	✓
VENUS NO. 2	899	80			A MC 20684	✓
VENUS NO. 3	899	81			A MC 20685	✓
VENUS NO. 4	899	82			A MC 20686	✓
VENUS NO. 5	888	413			A MC 20687	✓
VENUS NO. 6	888	414			A MC 20688	✓
VENUS NO. 7	888	415			A MC 20689	✓
VENUS NO. 8	888	416			A MC 20690	✓
VENUS NO. 9	888	417			A MC 20691	✓
VENUS NO. 10	888	418			A MC 20692	✓
VENUS NO. 11	888	419			A MC 20693	✓
VENUS NO. 12	888	420			A MC 20694	✓
VENUS # 13	1897	286			A MC 20695	✓
VENUS # 14	1897	287			A MC 20696	✓
VENUS # 15	1897	288			A MC 20697	✓
TARGET	887	581			A MC 20698	✓
EAST PETRO NO. 1	912	120			A MC 20699	✓
EAST PETRO NO. 2	912	121			A MC 20700	✓
EAST PETRO NO. 3	912	122			A MC 20701	✓
EAST PETRO NO. 4	912	123			A MC 20702	✓
EAST PETRO NO. 5	912	124			A MC 20703	✓
EAST PETRO NO. 6	912	125			A MC 20704	✓
EAST PETRO NO. 7	912	126			A MC 20705	✓
EAST PETRO NO. 8	912	127			A MC 20706	✓
EAST PETRO NO. 9	912	128			A MC 20707	✓
EAST PETRO NO. 10	912	129			A MC 20708	✓
EAST PETRO NO. 11	912	130			A MC 20709	✓
EAST PETRO NO. 12	912	131			A MC 20710	✓

RECEIVED  
B.L.M. AZ STATE OFFICE

SEP 14 1989

7:45 A.M.  
PHOENIX, ARIZONA

EXHIBIT "A" CONTINUED

NAME OF CLAIM	ORIGINAL RECORDATION		AMENDED RECORDATION		BLM SERIAL NO.	
	BOOK	PAGE	BOOK	PAGE	SERIAL	NO.
EAST PETRO NO. 13	912	132			A MC 20711	/
EAST PETRO NO. 14	912	133			A MC 20712	/
EAST PETRO NO. 15	912	134			A MC 20713	/
EAST PETRO NO. 16	912	135			A MC 20714	/
EAST PETRO NO. 17	912	136			A MC 20715	/
EAST PETRO NO. 18	912	137			A MC 20716	/
EAST PETRO NO. 19	912	138			A MC 20717	/
EAST PETRO NO. 20	912	139			A MC 20718	/
EAST PETRO NO. 21	912	140			A MC 20719	/
BERT # 4	2348	340			A MC 20720	/
BERT # 5	2523	173			A MC 20721	/
SUN #2	1632	437			A MC 20722	/
SUN #3	1632	438			A MC 20723	/
SUN #4	1632	439			A MC 20724	/
SUN #5	1632	440			A MC 20725	/
SUN #203	1632	462			A MC 20726	/
SUN #204	1632	463			A MC 20727	/
TAN #4	2220	160			A MC 20728	/
TAN # 6	2220	162			A MC 20729	/
ANN #1	2220	164			A MC 20730	/
ANN #2	2220	165			A MC 20731	/
ANN #3	2220	166			A MC 20732	/
ANN #4	2220	167			A MC 20733	/
T#1	2236	323			A MC 20734	/
T#2	2236	324			A MC 20735	/
MARIA	5719	723			A MC 20736	/
MARIA NO. 2	5719	724			A MC 20737	/
MARIA NO. 3	5719	725			A MC 20738	/
AUGUST #1	842	27			A MC 21092	/
AUGUST #2	842	28			A MC 21093	/
AUGUST# 3	842	29			A MC 21094	/
AUGUST# 4	842	30			A MC 21095	/
AUGUST# 5	842	31			A MC 21096	/
AUGUST# 6	842	32			A MC 21097	/
AUGUST NO. 10	2124	55	2428	294	A MC 21098	/
AUGUST# 11	843	162			A MC 21099	/
AUGUST #12	843	163	2517	422	A MC 21100	/
AUGUST NO. 15	908	592			A MC 21101	/
AUGUST NO. 16	908	593			A MC 21102	/
AUGUST 17	2428	291			A MC 21103	/
GEOLOGIST	2118	264			A MC 21104	/
LITTLE DOUGLAS	2428	289			A MC 21109	/
CACTUS	908	595			A MC 21110	/
HUBERT	485	473			A MC 21111	/
JANICE	833	583	871	200	A MC 21112	/
CAROL	833	581	871	201	A MC 21113	/

RECEIVED  
 B.L.M. AZ STATE OFFICE  
 SEP 14 1989  
 7:45 A.M.  
 PHOENIX, ARIZONA

EXHIBIT "A" CONTINUED

NAME OF CLAIM	ORIGINAL RECORDATION		AMENDED RECORDATION		BLM SERIAL NO.	
	BOOK	PAGE	BOOK	PAGE	SERIAL	NO.
DECEMBER NO. 10	908	588	2876	184	A MC 21116	/
COPPER HILL NO 2	356	146			A MC 21117	/
DOLORES ANN	887	223			A MC 21118	/
KAREN FRACTION	904	392			A MC 21119	/
ALBERTO	HHH	428	901	25	A MC 21120	/
ST. FRANCES	901	26	2946	163	A MC 21121	/
VIRGINIA NO. 2	901	27	2946	162	A MC 21122	/
TUCSON TRIANGLE	908	586			A MC 21123	/
MARY GROUP NO. 2	HHH	58	HHH	240	A MC 21292	/
MARY GROUP NO. 3	HHH	59			A MC 21293	/
MARY GROUP NO. 6	HHH	62	HHH	242	A MC 21295	/
MARY GROUP NO. 7	HHH	63			A MC 21296	/
MARY GROUP NO. 8	HHH	64	HHH	243	A MC 21297	/
MARY GROUP NO. 9	HHH	65			A MC 21298	/
CATHERINE #1	3117	469			A MC 21301	/
SERASIO #22	3117	480			A MC 21326	/
CHAPULTEPEC	958	214			A MC 21329	/
CHAPULTEPEC NO. 1	958	215			A MC 21330	/
MISSY # 7	2469	190			A MC 21334	/
BERT #1	2348	343			A MC 21335	/
BERT #2	2348	342			A MC 21336	/
BERT #3	2348	341			A MC 21337	/
BERT #7	2523	175			A MC 21339	/
APEX NO. 1	899	75			A MC 21344	/
THE PASS	908	515			A MC 21345	/
JUNCTION	908	516			A MC 21346	/
BETTY	1376	327			A MC 21772	/
BETTY # 2	1376	328			A MC 21773	/
BETTY # 7	1575	330			A MC 21774	/
BETTY # 8	1575	331			A MC 21775	/
DENISE FRAC. #1	3681	116	3694	88	A MC 21776	/
DENISE FRAC. #2	3681	117	3694	89	A MC 21777	/
KRISTY FRAC. #1	3681	118	3694	90	A MC 21778	/
KRISTY FRAC. #2	3681	119	3694	91	A MC 21779	/
KRISTY FRAC. #3	3681	120	3694	92	A MC 21780	/
LUCERO # 135-A	1662	381			A MC 21782	/
LUCERO # 137 (ABANDONED)	1631	356			A MC 21784	/
LUCERO # 138 (ABANDONED)	1630	496			A MC 21785	/
LUCERO #139 (ABANDONED)	1630	497			A MC 21786	/
LUCERO #140 (ABANDONED)	1630	498			A MC 21787	/
LUCERO # 141 (ABANDONED)	1630	499			A MC 21788	/
LUCERO # 142 (ABANDONED)	1630	500			A MC 21789	/
LUCERO # 143 (ABANDONED)	1630	501			A MC 21790	/
LUCERO # 144 (ABANDONED)	1632	93			A MC 21791	/
LUCERO # 146	1655	460			A MC 21792	/
LUCERO # 147 (ABANDONED)	1632	94			A MC 21793	/

RECEIVED  
B.L.M. AZ STATE OFFICE

SEP 14 1989

7:45 A.M.  
PHOENIX, ARIZONA

EXHIBIT "A" CONTINUED

NAME OF CLAIM	ORIGINAL RECORDATION		AMENDED RECORDATION		BLM SERIAL NO.	
	BOOK	PAGE	BOOK	PAGE	SERIAL	NO.
LUCERO #148 (ABANDONED)	1632	95			A MC	21794
FAN # 21	2218	478			<del>A MC</del>	<del>21910</del>
FAN # 22	2218	479			A MC	21911
EROS #1	2210	274	5738	695	<del>A MC</del>	<del>21916</del>
EROS #2	2210	275	5738	696	A MC	21917
BERT #10	2542	270			A MC	21918
ADAMS	2428	313			A MC	52606
REPUBLIC NO. 12	2428	310			A MC	52607
REPUBLIC NO. 16	2428	322			A MC	52608
CAMILLE	2428	200			A MC	52609
AUGUST #13	2428	283			A MC	52610
HOOVER	2151	405	2428	287	A MC	52611
JANUARY #55	893	338			A MC	52612
JANUARY #61	893	344			A MC	52613

RECEIVED  
B.L.M. AZ STATE OFFICE

SEP 14 1989

7:45 A.M.  
PHOENIX, ARIZONA

8614 694

MIKE BOYD, RECORDER  
PIMA COUNTY, ARIZONA  
CERTIFICATE OF RECORDING

09/01/89  
09:39:00

W  
CYPRUS MINERALS CO  
PO BOX 3299  
9100 E MINERAL CIRCLE  
ENGLEWOOD CO 80155

4	PAGES	AT		\$	10.00
	CONVERSION FEE				3.00
0	AFFIDAVIT	AT	2.00 EACH		.00
0	COPIES	AT	1.00 EACH		.00
1	POSTAGE	AT	1.00 EACH		1.00
0	SEARCHES	AT	10.00 EACH		.00

NO. OF PAGES: 004  
SEQUENCE: 89110348  
DOCKET: 08614 PAGE: 0698

RECORDING TYPE: AFFIDAVIT PROOF LABOR  
GRANTOR: AMC #21795-21796  
GRANTEE: PROOF LABOR

TOTAL 14.00

JEB  
DEPUTY RECORDER

AMOUNT PAID \$ 14.00  
2012 REC3 AMOUNT DUE \$ .00

MAIL

THE ABOVE SPACE FOR RECORDERS USE ONLY  
TO BE RECORDED AS PART OF DOCUMENT

RECEIVED  
B.L.M. AZ STATE OFFICE

SEP 14 1989

7:05 A.M.  
TUCSON, ARIZONA

DO NOT DETACH CERTIFICATE FROM DOCUMENT

8614 698



**AFFIDAVIT OF PERFORMANCE OF ANNUAL WORK - ARIZONA**

STATE OF COLORADO )  
                          ) ss.  
COUNTY OF ARAPAHOE)

Daniel M. Aiken, being duly sworn, deposes and says that he is a citizen of the United States and more than eighteen years of age, resides at P. O. Box 653, Green Valley, Arizona 85614, is personally acquainted with the mining claims described on Exhibit "A" attached hereto, situated in the Pima Mining District, Pima County, Arizona.

The location of the claims by Township, Range, and Section, the book and page numbers wherein the original or latest amended location for each claim is recorded and the Bureau of Land Management serial numbers are shown on Exhibit "A", attached hereto and made a part hereof.

That between September 1, 1988 and August 29, 1989, at least \$200.00 worth of work and improvements were done and performed upon said claims, not including the location work of said claims and such work and improvements were made by and at the expense of Cyprus Twin Buttes Corporation, Lessee of said claims, for the purpose of complying with the laws of the United States pertaining to assessment work, and Cyprus Twin Buttes Corporation, the said Lessee and who labored upon said claims and did said work, the same being as follows to-wit:

**ACTUAL MINING**

The Affiant is duly authorized by Cyprus Twin Buttes Corporation to make this Affidavit.



Daniel M. Aiken  
Cyprus Twin Buttes Corporation  
9100 East Mineral Circle  
P. O. Box 3299  
Englewood, Colorado 80155

Attention: J. J. Bensing  
Manager, Land

RECEIVED  
B.L.M. AZ STATE OFFICE

SEP 14 1989

7:45 A.M.  
PHOTOGRAPHY

STATE OF COLORADO )  
                          ) ss.  
COUNTY OF ARAPAHOE)

The foregoing instrument was acknowledged before me this 30<sup>th</sup> day of August, 1989 by Daniel M. Aiken on behalf of Cyprus Twin Buttes Corporation.

IN WITNESS WHEREOF, I have hereunto set my hand and affixed my notary seal the day and year first above written.

Pat Brady  
Notary Public

9100 East Mineral Circle  
Englewood, Colorado 80112

My Commission expires: 2-28-92

RECEIVED  
B.L.M. AZ STATE OFFICE

SEP 14 1989

7:45 A.M.  
PHOENIX, ARIZONA

EXHIBIT "A"

Attached to and made a part of that certain Affidavit of Performance of Annual Work dated the 30<sup>th</sup> day of August, 1989, covering the following unpatented placer claims located in all or portions of Section 27, Township 17 South, Range 13 East, Pima Mining District, County of Pima, State of Arizona.

<u>NAME OF CLAIM</u>	<u>ORIGINAL RECORDATION</u>		<u>AMENDED RECORDATION</u>		<u>BLM SERIAL NO.</u>
	<u>BOOK</u>	<u>PAGE</u>	<u>BOOK</u>	<u>PAGE</u>	
MCC-54 PLACER	1644	424			A MC 21795
MCC-55 PLACER	1644	425			A MC 21796

RECEIVED  
B.L.M. AZ STATE OFFICE

SEP 14 1989

7:05 A.M.  
PHOENIX, ARIZONA

8614 701

MIKE BOYD, RECORDER  
PIMA COUNTY, ARIZONA  
CERTIFICATE OF RECORDING

09/01/89  
09:39:00

W  
CYPRUS MINERALS CO  
PO BOX 3299  
9100 E MINERAL CIRCLE  
ENGLEWOOD CO 80155

4 PAGES	AT		\$	5.00
	CONVERSION FEE			3.00
0 AFFIDAVIT	AT	2.00 EACH		.00
0 COPIES	AT	1.00 EACH		.00
1 POSTAGE	AT	1.00 EACH		1.00
0 SEARCHES	AT	10.00 EACH		.00

NO. OF PAGES: 004  
SEQUENCE: 89110349  
DOCKET: 08614 PAGE: 0702

RECORDING TYPE: NOTICE INTENT  
GRANTOR: CYPRUS TWIN BUTTES CORP +  
GRANTEE: JANE +

TOTAL 9.00

JEB  
DEPUTY RECORDER

2012 REC3 AMOUNT PAID \$ 9.00  
AMOUNT DUE \$ .00

MAIL

---

THE ABOVE SPACE FOR RECORDERS USE ONLY  
TO BE RECORDED AS PART OF DOCUMENT

RECEIVED  
B.L.M. AZ STATE OFFICE

SEP 14 1989

7:45 A.M.  
PHOENIX, ARIZONA

DO NOT DETACH CERTIFICATE FROM DOCUMENT

8614 702

**NOTICE OF INTENTION TO HOLD MILL SITES - ARIZONA**

**TO WHOM IT MAY CONCERN:**

The undersigned, Daniel M. Aiken, hereby states that:

The Bureau of Land Management serial numbers assigned to each mill site (assigned by the authorized officer upon filing a copy of the official record of the notice of certificate of location for each mill site with the proper BLM office) covered by this Notice are shown in Exhibit "A" attached hereto and made a part hereof;

The Lessee of the mill sites shown in Exhibit "A" together with its mailing address is:

**CYPRUS TWIN BUTTES CORPORATION  
9100 East Mineral Circle  
P. O. Box 3299  
Englewood, Colorado 80155**

**Attn: J. J. Bensing  
Manager, Land**

**CYPRUS TWIN BUTTES CORPORATION**

By: *Daniel M. Aiken*  
**Daniel M. Aiken  
9100 East Mineral Circle  
P. O. Box 3299  
Englewood, Colorado 80155**

**RECEIVED  
B.L.M. AZ STATE OFFICE**

**SEP 14 1989  
7:45 A.M.  
CINCINNATI, ARIZONA**

**8614 703**

CORPORATE ACKNOWLEDGEMENT - ARIZONA

STATE OF COLORADO )  
COUNTY OF ARAPAHOE ) ss.

The foregoing instrument was acknowledged before me this 30<sup>th</sup> day of August, 1989, by Daniel M. Aiken on behalf of Cyprus Twin Buttes Corporation.

IN WITNESS WHEREOF, I have hereunto set my hand and affixed my notary seal the day and year first above written.

Pat Brady  
Notary Public

Seal

9100 East Mineral Circle  
Englewood, Colorado 80112

My Commission expires: 2-28-92

RECEIVED  
B.L.M. AZ STATE OFFICE

SEP 14 1989

7:05 A.M.  
PHOENIX, ARIZONA

8614 704

**EXHIBIT "A"**

Attached to and made a part of that certain Notice of Intention To Hold Mill Sites dated the 30<sup>th</sup> day of August, 1989, covering the following unpatented mill sites located in all or portions of Section 30, Township 17 South, Range 13 East and Sections 1 and 12, Township 18 South, Range 12 East, Pima Mining District, County of Pima, State of Arizona.


<u>NAME OF CLAIM</u>	<u>ORIGINAL RECORDATION</u>		<u>AMENDED RECORDATION</u>		<u>BLM SERIAL NO.</u>	
	<u>BOOK</u>	<u>PAGE</u>	<u>BOOK</u>	<u>PAGE</u>	<u>SERIAL</u>	<u>NO.</u>
JANE	5470	888			A MC 2194	✓
ELLEN	5470	887			A MC 2195	✓
JUNE NO. 1	5332	269			A MC 21806	✓
JUNE NO. 2	5332	270			A MC 21807	✓
JUNE NO. 3	5332	271			A MC 21808	✓
JUNE NO. 4	5332	272			A MC 21809	✓
JUNE NO. 5	5332	273			A MC 21810	✓
JUNE NO. 6	5332	274			A MC 21811	✓
JUNE NO. 7	5332	275			A MC 21812	✓
JUNE NO. 8	5332	276			A MC 21813	✓
JUNE NO. 9	5332	277			A MC 21814	✓
SUSAN	5835	949			A MC 26586	
SUSAN NO. 2	5835	950			A MC 26587	
SUSAN NO. 3	5835	951			A MC 26588	

RECEIVED  
B.L.M. AZ STATE OFFICE

SEP 14 1989

7:45 A.M.  
PHOENIX, ARIZONA

8614      705



Cyprus Minerals Company  
9100 East Mineral Circle  
Post Office Box 3299  
Englewood, Colorado 80155  
303-643-5000

5916  
16965  
18898  
19084  
19271  
19323  
19638  
20345  
20511  
20667  
21092  
21291  
21772  
21899  
52606  
Eji

October 25, 1988

Bureau of Land Management  
Arizona State Office  
Siete Square Building  
3707 North 7th Street  
Phoenix, Arizona 85014

Gentlemen:

Enclosed for your files is the recorded copy of the Affidavit of Performance of Annual Work covering the unpatented lode mining claims known as the June #1, et al., BLM Serial Numbers A MC 5923, et al.

Should you have any questions, please call me at (303) 643-5188.

Sincerely,

Pat Brady  
Assistant Property Administrator

/pb

Enc.

J. J. Bensing/P.O.L. File

L-101210

AFFIDAVIT on File  
Eji

RECEIVED  
B.L.M. AZ STATE OFFICE

OCT 27 1988

7:45 A.M.  
PHOENIX, ARIZONA



AFFIDAVIT OF PERFORMANCE OF ANNUAL WORK - ARIZONA

STATE OF ARIZONA )  
                          ) ss.  
COUNTY OF PIMA )


John Fenn, being duly sworn, deposes and says that he is a citizen of the United States and more than eighteen years of age, resides at 8451 North Burke Drive, Tucson, Arizona 85741, is personally acquainted with the mining claims described in Exhibit "A" attached hereto, situated in the Pima Mining District, Pima County, Arizona.

The location of the claims by Township, Range, and Section, the book and page numbers wherein the original or latest amended location for each claim is recorded and the Bureau of Land Management serial numbers are shown on Exhibit "A", attached hereto and made a part hereof.

That between May 24, 1988 and the August 31, 1988, at least \$42,200.00 worth of work and improvements were done and performed upon said claims, not including the location work of said claims and such work and improvements were made by and at the expense of Cyprus Twin Buttes Corporation, Lessee of said claims, for the purpose of complying with the laws of the United States pertaining to assessment work, and Cyprus Twin Buttes Corporation, the said Lessee and who labored upon said claims and did said work, the same being as follows to-wit:

ACTUAL MINING

The Affiant is duly authorized by Cyprus Twin Buttes Corporation to make this Affidavit.

  
\_\_\_\_\_  
John Fenn  
Cyprus Twin Buttes Corporation  
9100 East Mineral Circle  
P. O. Box 3299  
Englewood, Colorado 80155

APPROVED  


Attention: J. J. Bensing  
Supervisor, Property Management

RECEIVED  
B.L.M. AZ STATE OFFICE

OCT 27 1988


7:45 A.M.  
PHOENIX, ARIZONA

STATE OF ARIZONA )  
                          ) ss.  
COUNTY OF PIMA )

The foregoing instrument was acknowledged before me this 6<sup>th</sup> day of October, 1988 by John Fenn on behalf of Cyprus Twin Buttes Corporation.

IN WITNESS WHEREOF, I have hereunto set my hand and affixed my notary seal, the day and year first above written.

Ulvia Fontana  
Notary Public



6397 UUELTA TAJC  
TUCSON, AZ 85718

Address

My Commission expires: 9-16-91

**RECEIVED**  
**B.L.M. AZ STATE OFFICE**

**OCT 27 1988**  
**7:45 A.M.**  
**PHOENIX, ARIZONA**

EXHIBIT "A"

Attached to and made a part of that certain Affidavit of Performance of Annual Work dated the 6<sup>th</sup> day of October, 1988, covering the following unpatented lode mining claims located in all or portions of Sections 20, 21, 22, 27, 28, 29, 30, 31, 32, 33 and 34, Township 17 South, Range 13 East; Sections 25 and 36, Township 17 South, Range 12 East; Sections 3, 4, 5, 6 and 7, Township 18 South, Range 13 East; and Sections 1 and 12, Township 18 South, Range 12 East, Pima Mining District, County of Pima, State of Arizona.

NAME OF CLAIM	ORIGINAL RECORDATION		AMENDED RECORDATION		BLM SERIAL NO.	
	BOOK	PAGE	BOOK	PAGE	SERIAL	NO.
JUNE #1	5502	835			A MC	5923
JUNE #2	5502	836			A MC	5924
EMMONS 40	3082	160	5649	560	A MC	16975
EMMONS 41	949	413	5649	561	A MC	16976
EMMONS 42	949	414	5649	562	A MC	16977
BERT #24	3082	162	5649	571	A MC	16979
BERT #25	3082	163	5649	572	A MC	16980
BERT #29	2799	199	5649	574	A MC	16982
BERT #30	2799	200	5649	575	A MC	16983
BERT #36 A	5649	576			A MC	16984
BERT #37	3288	147	5649	577	A MC	16985
PHOENIX #7	3816	48	5649	564	A MC	16986
PHOENIX #8	3816	49	5649	565	A MC	16987
PHOENIX #9 A	5649	566			A MC	16988
PHOENIX #10 A	5649	567			A MC	16989
PHOENIX #52	3706	537	5649	568	A MC	16990
PHOENIX #54	3706	539	5649	569	A MC	16991
PHOENIX #55	3706	540	5649	570	A MC	16992
TAN #1	2220	157	5649	578	A MC	16994
TAN #2	2220	158	5649	579	A MC	16995
TAN #3	2220	159	5649	580	A MC	16996
TAN #5	2220	161	5649	581	A MC	16997
TAN #7	2238	308	5649	582	A MC	16998
TAN #8	2238	307	5649	583	A MC	16999
NORTH NO. 9	2220	224			A MC	18898
NORTH NO. 10	2220	225			A MC	18899
NORTH NO. 11	2220	226			A MC	18900
NORTH NO. 12	2220	227			A MC	18901
NORTH NO. 13	2220	228			A MC	18902
NORTH NO. 14	2220	229			A MC	18903
NORTH NO. 15	2220	230			A MC	18904
NORTH NO. 16	2220	231			A MC	18905
NORTH NO. 17	2220	232			A MC	18906
NORTH NO. 18	2220	233			A MC	18907
NORTH NO. 19	2220	234			A MC	18908
NORTH NO. 20	2220	235			A MC	18909
NORTH NO. 21	2220	236			A MC	18910
NORTH NO. 22	2220	237			A MC	18911
NORTH NO. 23	2220	238			A MC	18912
NORTH NO. 24	2220	239			A MC	18913

RECEIVED  
B.L.M. AZ STATE OFFICE

OCT 27 1988

EXHIBIT "A" CONTINUED

NAME OF CLAIM	ORIGINAL RECORDATION		AMENDED RECORDATION		BLM SERIAL NO.	
	BOOK	PAGE	BOOK	PAGE		
NORTH NO. 32	2220	353	3934	512	A MC	18916
NORTH NO. 34	2220	355	3934	514	A MC	18918
NORTH NO. 36	2220	357	3934	516	A MC	18920
NORTH NO. 37	2220	358	3934	517	A MC	18921
NORTH NO. 38	2220	359	3934	518	A MC	18922
NORTH NO. 39	2220	360	3934	519	A MC	18923
NORTH NO. 40	2220	361	3934	520	A MC	18924
NORTH NO. 41	2220	362	3934	521	A MC	18925
NORTH NO. 42	2220	363	3934	522	A MC	18926
NORTH NO. 43	2220	364	3934	523	A MC	18927
W. G. 13	1629	492			A MC	18928
W. G. 15	1629	494			A MC	18929
W. G. 17	1629	496			A MC	18930
W. G. 19	1629	498			A MC	18931
W. G. 21	1629	500			A MC	18932
W. G. 22	1629	501			A MC	18933
W. G. 23	1629	502			A MC	18934
W. G. 24	1629	503			A MC	18935
W. G. 25	1629	504			A MC	18936
W. G. 26	1629	505			A MC	18937
W. G. 27	1629	506			A MC	18938
W. G. 28	1629	507			A MC	18939
W. G. 29	1629	508			A MC	18940
W. G. 30	1629	509			A MC	18941
W. G. 31	1629	510			A MC	18942
W. G. 32	1629	511			A MC	18943
W. G. 33	1629	512			A MC	18944
W. G. 34	1629	513			A MC	18945
W. G. 35	1629	514			A MC	18946
W. G. 36	1629	515	3934	524	A MC	18947
W. G. 37	3934	525			A MC	18948
RICH #1	2233	4	3934	532	A MC	19084
RICH #3	2233	6	3934	534	A MC	19086
RICH #5	2233	8	3934	536	A MC	19088
RICH #7	2233	10	3934	538	A MC	19090
RICH #9	2233	12	3934	540	A MC	19092
RICH #11	2233	14	3934	542	A MC	19094
RICH #13	2233	16			A MC	19096
RICH #15	2233	18			A MC	19098
RICH #17	2233	20			A MC	19100
RICH #19	2233	22	3934	544	A MC	19102
RICH #21	2233	24	3934	546	A MC	19104
RICH #23	2233	26	3934	548	A MC	19106
RICH #25	2233	28	3934	550	A MC	19108
RICH #27	2233	30	3934	552	A MC	19110
RICH #28	2233	31	3934	553	A MC	19111

RECEIVED  
B.L.M. AZ STATE OFFICE

OCT 27 1988

7:45 A.M.

EXHIBIT "A" CONTINUED

NAME OF CLAIM	ORIGINAL RECORDATION		AMENDED RECORDATION		BLM SERIAL NO.
	BOOK	PAGE	BOOK	PAGE	
RICH #29	2233	32	3934	554	A MC 19112
RICH #31	2241	553	3934	556	A MC 19114
RICH #32	2241	554	3934	557	A MC 19115
ERIC #1	2220	168			A MC 19271
ERIC #2	2220	169			A MC 19272
ERIC #3	2220	170			A MC 19273
ERIC #4	2220	171			A MC 19274
ERIC 5	2220	172			A MC 19275
ERIC 6	2220	173			A MC 19276
ERIC 9	2220	174			A MC 19277
ERIC 10	2220	175			A MC 19278
ERIC 11	2220	176			A MC 19279
ERIC 12	2220	177			A MC 19280
ERIC 13	2220	178			A MC 19281
ERIC 14	2220	179			A MC 19282
ERIC 15	2220	180			A MC 19283
ERIC 16	2220	181			A MC 19284
ERIC 17	2220	182	3934	526	A MC 19285
ERIC 18	2220	183	3934	527	A MC 19286
ERIC 19	2220	184	3934	528	A MC 19287
ERIC 20	2220	185	3934	529	A MC 19288
ERIC 21	2220	186	3934	530	A MC 19289
ERIC 22	2220	187	3934	531	A MC 19290
ERIC 23	2220	188			A MC 19291
ERIC 24	2220	189			A MC 19292
ERIC 25	2220	190			A MC 19293
ERIC 26	2220	191			A MC 19294
ERIC 27	2220	192			A MC 19295
ERIC 28	2220	193			A MC 19296
ERIC 29	2220	194			A MC 19297
ERIC 30	2220	195			A MC 19298
ERIC 31	2220	196			A MC 19299
ERIC 32	2220	197			A MC 19300
ERIC 33	2220	198			A MC 19301
ERIC 34	2220	199			A MC 19302
ERIC 35	2220	200			A MC 19303
ERIC 36	2220	201			A MC 19304
ERIC 37	2220	202			A MC 19305
ERIC 38	2220	203			A MC 19306
ERIC 39	2220	204			A MC 19307
ERIC 40	2220	205			A MC 19308
ERIC 41	2220	206			A MC 19309
ERIC 42	2220	207			A MC 19310
ERIC 43	2220	208	3288	143	A MC 19311
ERIC 44	2220	209			A MC 19312
ERIC 45	2238	306			A MC 19313

RECEIVED  
B.L.M. AZ STATE OFFICE

OCT 27 1988

7:45 A.M.  
PHOENIX, ARIZONA

EXHIBIT "A" CONTINUED

NAME OF CLAIM	ORIGINAL RECORDATION		AMENDED RECORDATION		BLM SERIAL NO.
	BOOK	PAGE	BOOK	PAGE	
ERIC 46	2238	305			A MC 19314
ERIC 47	2238	304			A MC 19315
ERIC 48	2238	303			A MC 19316
ERIC 49	2238	302			A MC 19317
ERIC 50	2238	301			A MC 19318
ERIC 51	2238	300			A MC 19319
ERIC 52	2238	299			A MC 19320
ERIC 53	2238	298			A MC 19321
ERIC 54	2238	297			A MC 19322
PHOENIX #57	3706	542			A MC 19323
PHOENIX #59	3706	544			A MC 19324
PHOENIX #61	3706	546			A MC 19325
PHOENIX #63	3706	548			A MC 19326
PHOENIX #65	3706	550			A MC 19327
VAN BUREN	2428	269			A MC 19638
REPUBLIC NO. 18	2428	323			A MC 19639
REPUBLIC NO. 19	2428	321			A MC 19640
REPUBLIC NO. 20	2428	319			A MC 19641
REPUBLIC NO. 21	2428	320			A MC 19642
REPUBLIC NO. 22	2428	318			A MC 19643
REPUBLIC NO. 23	2428	317			A MC 19644
REPUBLIC NO. 24	2428	316			A MC 19645
REPUBLIC NO. 56	2428	334			A MC 19646
JANUARY #3	848	571			A MC 19647
JANUARY #4	848	572			A MC 19648
JANUARY #5	848	573			A MC 19649
JANUARY #6	848	574			A MC 19650
JANUARY #11	848	575			A MC 19651
JANUARY #42	848	582			A MC 19652
JANUARY #43	848	583			A MC 19653
JANUARY NO. 52	2200	211	2428	279	A MC 19654
JANUARY NO. 53	2200	212			A MC 19655
JANUARY #54	893	337			A MC 19656
JANUARY #63	893	346			A MC 19657
JANUARY #64	893	347			A MC 19658
JANUARY #65	893	348			A MC 19659
JANUARY #66	893	349			A MC 19660
JANUARY TRIANGLE	904	391			A MC 19661
ARCTURUS	896	156			A MC 19662
BETELGEUSE	896	157			A MC 19663
CANIS	896	158			A MC 19664
CASSIOPEA	896	159			A MC 19665
EARTH	896	160			A MC 19666
JUPITER	896	161			A MC 19667
MARS	896	162			A MC 19668
MERCURY	896	163			A MC 19669

RECEIVED  
B.L.M. AZ STATE OFFICE

OCT 27 1988

EXHIBIT "A" CONTINUED

NAME OF CLAIM	ORIGINAL RECORDATION		AMENDED RECORDATION		BLM SERIAL NO.
	BOOK	PAGE	BOOK	PAGE	
NEPTUNE	896	164			A MC 19670
ORION	896	165			A MC 19671
PLEADES	896	166			A MC 19672
PLUTO	896	167			A MC 19673
POLARIS	896	168			A MC 19674
SATURN	896	169			A MC 19675
URANUS	896	170			A MC 19676
VENUS	896	171			A MC 19677
ARGUS	898	40			A MC 19678
CAPRICORN	898	44			A MC 19679
ANDROMEDA	898	45			A MC 19680
NOVEMBER #1	2428	340			A MC 20345
NOVEMBER #4	2428	341			A MC 20346
NOVEMBER #5	2428	342			A MC 20347
NOVEMBER #8	2428	343			A MC 20348
NOVEMBER #9	2428	344			A MC 20349
NOVEMBER #11	2428	337			A MC 20350
NOVEMBER 18	908	589	2428	339	A MC 20351
NOVEMBER #19	2428	338			A MC 20352
NOVEMBER #20	2428	336			A MC 20353
NOVEMBER FRACTION NO. 1	846	106	888	353	A MC 20354
NOVEMBER FRACTION NO. 2	846	107	888	354	A MC 20355
LUNIK	2428	332			A MC 20356
LAIKA	2428	333			A MC 20357
SPUTNIK	2428	335			A MC 20358
EXPLORER	2428	331			A MC 20359
MARCH #1	846	125			A MC 20360
MARCH #2	843	152			A MC 20361
MARCH #3	843	153			A MC 20362
MARCH #4	843	154			A MC 20363
MARCH #5	846	126			A MC 20364
MARCH #6	843	155			A MC 20365
MARCH #7	843	156			A MC 20366
SCORPIO	75	219			A MC 20372
SCORPIO NO. 2	75	282			A MC 20373
SCORPIO TRIANGLE	76	349			A MC 20374
"WELL"	74	575			A MC 20375
WELL #2	74	576			A MC 20376
WELL 3	363	268			A MC 20377
WELL 4	363	269			A MC 20378
WELL NO. 5	2124	52	2133	577	A MC 20379
WELL 6	466	70			A MC 20380
WELL 7	2428	292			A MC 20381
WELL NO. 8	724	502			A MC 20382
WELL NO. 9	724	503			A MC 20383
WELL NO. 10	2428	293			A MC 20384

RECEIVED  
B.L.M. AZ STATE OFFICE

EXHIBIT "A" CONTINUED

NAME OF CLAIM	ORIGINAL RECORDATION		AMENDED RECORDATION		BLM SERIAL NO.	
	BOOK	PAGE	BOOK	PAGE	SERIAL	NO.
SNAFU TRIANGLE	908	587			A MC	20387
APRIL FRACTION	846	127	2886	224	A MC	20388
MAY FRACTION	846	124	2907	730	A MC	20389
JUNE #3	840	342	2886	228	A MC	20511
JUNE 3-A	3486	105			A MC	20512
JUNE #4	3486	106			A MC	20513
JUNE #5	3486	107			A MC	20514
JUNE NO. 6	3486	108			A MC	20515
JUNE #7	840	346			A MC	20516
JUNE #8	840	347	2517	424	A MC	20517
JUNE NO. 9	840	348			A MC	20518
JUNE NO. 10	840	349			A MC	20519
JUNE NO. 11	840	350			A MC	20520
JUNE #12	840	351			A MC	20521
JUNE NO. 13	842	5	2517	423	A MC	20522
JUNE 14	842	6			A MC	20523
JUNE #15	842	7	2876	182	A MC	20524
JUNE #16	842	8			A MC	20525
JUNE #17	842	9			A MC	20526
JUNE #18	842	10			A MC	20527
JUNE #19	842	11			A MC	20528
JUNE #20	842	12			A MC	20529
JUNE #21	842	13			A MC	20530
JUNE #22	842	14			A MC	20531
JUNE #23	2876	183			A MC	20532
JUNE #24	842	16			A MC	20533
JUNE #26	843	149			A MC	20535
JUNE #30	2670	188			A MC	20538
JULY #1	842	17			A MC	20540
JULY #2	842	18			A MC	20541
JULY #3	842	19			A MC	20542
JULY #4	842	20			A MC	20543
JULY #5	842	21			A MC	20544
JULY #6	842	22			A MC	20545
JULY #7	842	23			A MC	20546
JULY #8	842	24			A MC	20547
JULY #9	842	25			A MC	20548
JULY #10	842	26			A MC	20549
JULY #11	847	529			A MC	20550
JULY #12	847	530			A MC	20551
JULY #13	847	531			A MC	20552
JULY #14	847	532			A MC	20553
JULY #15	847	533			A MC	20554
JULY #16	847	534			A MC	20555
JULY #17	847	535			A MC	20556
JULY #18	847	536			A MC	20557

RECEIVED  
B.L.M. AZ STATE OFFICE

OCT 27 1988

7:45 A.M.

8396 1100



EXHIBIT "A" CONTINUED

NAME OF CLAIM	ORIGINAL RECORDATION		AMENDED RECORDATION		BLM SERIAL NO.	
	BOOK	PAGE	BOOK	PAGE		
JULY #19	847	537			A MC	20558
JULY #20	847	538			A MC	20559
PETRO #1	76	151			A MC	20667
PETRO #2	76	152			A MC	20668
PETRO #3	833	515			A MC	20669
PETRO #4	833	516			A MC	20670
PETRO #5	833	517			A MC	20671
PETRO #6	833	518			A MC	20672
PETRO #7	833	519			A MC	20673
PETRO #8	833	520			A MC	20674
PETRO #9	833	521			A MC	20675
PETRO #10	833	522			A MC	20676
PETRO #11	833	523			A MC	20677
PETRO #12	833	524			A MC	20678
PETRO #13	833	525			A MC	20679
PETRO #14	833	526			A MC	20680
PETRO #15	833	527			A MC	20681
PETRO NO. 16	899	78			A MC	20682
VENUS NO. 1	899	79			A MC	20683
VENUS NO. 2	899	80			A MC	20684
VENUS NO. 3	899	81			A MC	20685
VENUS NO. 4	899	82			A MC	20686
VENUS NO. 5	888	413			A MC	20687
VENUS NO. 6	888	414			A MC	20688
VENUS NO. 7	888	415			A MC	20689
VENUS NO. 8	888	416			A MC	20690
VENUS NO. 9	888	417			A MC	20691
VENUS NO. 10	888	418			A MC	20692
VENUS NO. 11	888	419			A MC	20693
VENUS NO. 12	888	420			A MC	20694
VENUS #13	1897	286			A MC	20695
VENUS #14	1897	287			A MC	20696
VENUS #15	1897	288			A MC	20697
TARGET	887	581			A MC	20698
EAST PETRO NO. 1	912	120			A MC	20699
EAST PETRO NO. 2	912	121			A MC	20700
EAST PETRO NO. 3	912	122			A MC	20701
EAST PETRO NO. 4	912	123			A MC	20702
EAST PETRO NO. 5	912	124			A MC	20703
EAST PETRO NO. 6	912	125			A MC	20704
EAST PETRO NO. 7	912	126			A MC	20705
EAST PETRO NO. 8	912	127			A MC	20706
EAST PETRO NO. 9	912	128			A MC	20707
EAST PETRO NO. 10	912	129			A MC	20708
EAST PETRO NO. 11	912	130			A MC	20709
EAST PETRO NO. 12	912	131			A MC	20710

RECEIVED  
B.L.M. AZ STATE OFFICE

OCT 27 1988

7:45 A.M.

EXHIBIT "A" CONTINUED

NAME OF CLAIM	ORIGINAL RECORDATION		AMENDED RECORDATION		BLM SERIAL NO.
	BOOK	PAGE	BOOK	PAGE	
EAST PETRO NO. 13	912	132			A MC 20711
EAST PETRO NO. 14	912	133			A MC 20712
EAST PETRO NO. 15	912	134			A MC 20713
EAST PETRO NO. 16	912	135			A MC 20714
EAST PETRO NO. 17	912	136			A MC 20715
EAST PETRO NO. 18	912	137			A MC 20716
EAST PETRO NO. 19	912	138			A MC 20717
EAST PETRO NO. 20	912	139			A MC 20718
EAST PETRO NO. 21	912	140			A MC 20719
BERT #4	2348	340			A MC 20720
BERT #5	2523	173			A MC 20721
SUN #2	1632	437			A MC 20722
SUN #3	1632	438			A MC 20723
SUN #4	1632	439			A MC 20724
SUN #5	1632	440			A MC 20725
SUN #203	1632	462			A MC 20726
SUN #204	1632	463			A MC 20727
TAN #4	2220	160			A MC 20728
TAN #6	2220	162			A MC 20729
ANN #1	2220	164			A MC 20730
ANN #2	2220	165			A MC 20731
ANN #3	2220	166			A MC 20732
ANN #4	2220	167			A MC 20733
T#1	2236	323			A MC 20734
T#2	2236	324			A MC 20735
MARIA	5719	723			A MC 20736
MARIA NO. 2	5719	724			A MC 20737
MARIA NO. 3	5719	725			A MC 20738
AUGUST #1	842	27			A MC 21092
AUGUST #2	842	28			A MC 21093
AUGUST #3	842	29			A MC 21094
AUGUST #4	842	30			A MC 21095
AUGUST #5	842	31			A MC 21096
AUGUST #6	842	32			A MC 21097
AUGUST NO. 10	2124	55	2428	294	A MC 21098
AUGUST #11	843	162			A MC 21099
AUGUST #12	843	163	2517	422	A MC 21100
AUGUST NO. 15	908	592			A MC 21101
AUGUST NO. 16	908	593			A MC 21102
AUGUST 17	2428	291			A MC 21103
GEOLOGIST	2118	264			A MC 21104
LITTLE DOUGLAS	2428	289			A MC 21109
CACTUS	908	595			A MC 21110
HUBERT	485	473			A MC 21111
JANICE	833	583	871	200	A MC 21112
CAROL	833	581	871	201	A MC 21113

RECEIVED  
B.L.M. AZ STATE OFFICE

OCT 27 1988

EXHIBIT "A" CONTINUED

NAME OF CLAIM	ORIGINAL RECORDATION		AMENDED RECORDATION		BLM SERIAL NO.	
	BOOK	PAGE	BOOK	PAGE	SERIAL	NO.
DECEMBER NO. 10	908	588	2876	184	A MC	21116
COPPER HILL NO 2	356	146			A MC	21117
DOLORES ANN	887	223			A MC	21118
KAREN FRACTION	904	392			A MC	21119
ALBERTO	HHH	428	901	25	A MC	21120
ST. FRANCES	901	26	2946	163	A MC	21121
VIRGINIA NO. 2	901	27	2946	162	A MC	21122
TUCSON TRIANGLE	908	586			A MC	21123
MARY GROUP NO. 2	HHH	58	HHH	240	A MC	21292
MARY GROUP NO. 3	HHH	59			A MC	21293
MARY GROUP NO. 6	HHH	62	HHH	242	A MC	21295
MARY GROUP NO. 7	HHH	63			A MC	21296
MARY GROUP NO. 8	HHH	64	HHH	243	A MC	21297
MARY GROUP NO. 9	HHH	65			A MC	21298
CATHERINE #1	3117	469			A MC	21301
SERASIO #22	3117	480			A MC	21326
CHAPULTEPEC	958	214			A MC	21329
CHAPULTEPEC NO. 1	958	215			A MC	21330
MISSY #7	2469	190			A MC	21334
BERT #1	2348	343			A MC	21335
BERT #2	2348	342			A MC	21336
BERT #3	2348	341			A MC	21337
BERT #7	2523	175			A MC	21339
APEX NO. 1	899	75			A MC	21344
THE PASS	908	515			A MC	21345
JUNCTION	908	516			A MC	21346
BETTY	1376	327			A MC	21772
BETTY #2	1376	328			A MC	21773
BETTY #7	1575	330			A MC	21774
BETTY #8	1575	331			A MC	21775
DENISE FRAC. #1	3681	116	3694	88	A MC	21776
DENISE FRAC. #2	3681	117	3694	89	A MC	21777
KRISTY FRAC. #1	3681	118	3694	90	A MC	21778
KRISTY FRAC. #2	3681	119	3694	91	A MC	21779
KRISTY FRAC. #3	3681	120	3694	92	A MC	21780
LUCERO #135-A	1662	381			A MC	21782
LUCERO #137 (ABANDENED)	1631	356			A MC	21784
LUCERO #138 (ABANDONED)	1630	496			A MC	21785
LUCERO #139 (ABANDONED)	1630	497			A MC	21786
LUCERO #140 (ABANDONED)	1630	498			A MC	21787
LUCERO #141 (ABANDONED)	1630	499			A MC	21788
LUCERO #142 (ABANDONED)	1630	500			A MC	21789
LUCERO #143 (ABANDONED)	1630	501			A MC	21790
LUCERO #144 (ABANDONED)	1632	93			A MC	21791
LUCERO #146	1655	460			A MC	21792
LUCERO #147 (ABANDONED)	1632	94			A MC	21793

RECEIVED  
B.L.M. AZ STATE OFFICE

EXHIBIT "A" CONTINUED

NAME OF CLAIM	ORIGINAL RECORDATION		AMENDED RECORDATION		BLM SERIAL NO.	
	BOOK	PAGE	BOOK	PAGE		
LUCERO #148 (ABANDONED)	1632	95			A MC	21794
FAN #21	2218	478			A MC	21910
FAN #22	2218	479			A MC	21911
EROS #1	2210	274	5738	695	A MC	21916
EROS #2	2210	275	5738	696	A MC	21917
BERT #10	2542	270			A MC	21918
ADAMS	2428	313			A MC	52606
REPUBLIC NO. 12	2428	310			A MC	52607
REPUBLIC NO. 16	2428	322			A MC	52608
CAMILLE	2428	200			A MC	52609
AUGUST #13	2428	283			A MC	52610
HOOVER	2151	405	2428	287	A MC	52611
JANUARY #55	893	338			A MC	52612
JANUARY #61	893	344			A MC	52613

RECEIVED  
B.L.M. AZ STATE OFFICE

OCT 27 1988

7:45 A.M.  
PHOENIX, ARIZONA



Cyprus Minerals Company  
9100 East Mineral Circle  
Post Office Box 3299  
Englewood, Colorado 80155  
303-643-5000

5916  
16965  
18898  
19084  
19271  
19323  
19638  
20345  
20511  
20667  
21092  
21291  
21772  
21879  
52606  
Eji

October 17, 1988

Bureau of Land Management  
Arizona State Office  
Siete Square Building  
3707 North 7th Street  
Phoenix, Arizona 85014

Gentlemen:

Enclosed are two (2) unrecorded copies of the Affidavit of Performance of Annual Work covering the unpatented lode mining claims known as the June #1, et al., BLM Serial Numbers A MC 5923, et al.

Please acknowledge receipt of this document by returning each of the following to the attention of J. J. Bensing, Supervisor, Property Management at the above letterhead address:

1. One (1) dated and signed copy of this letter; and
2. One (1) date and time stamped copy of the document.

Should you have any questions, please do not hesitate to contact me at (303) 643-5188. Thank you for your assistance.

Sincerely,

*Pat Brady*

Pat Brady  
Assistant Property Administrator

/pb

Encs.

J. J. Bensing/POL File

L-101210

Received this \_\_\_\_\_ day of October, 1988.

By: \_\_\_\_\_

Title: \_\_\_\_\_

RECEIVED  
B.L.M. AZ STATE OFFICE

OCT 20 1988

7:45 A.M.  
PHOENIX, ARIZONA

AFFIDAVIT OF PERFORMANCE OF ANNUAL WORK - ARIZONA

STATE OF ARIZONA )  
                          ) ss.  
COUNTY OF PIMA )


John Fenn, being duly sworn, deposes and says that he is a citizen of the United States and more than eighteen years of age, resides at 8451 North Burke Drive, Tucson, Arizona 85741, is personally acquainted with the mining claims described in Exhibit "A" attached hereto, situated in the Pima Mining District, Pima County, Arizona.

The location of the claims by Township, Range, and Section, the book and page numbers wherein the original or latest amended location for each claim is recorded and the Bureau of Land Management serial numbers are shown on Exhibit "A", attached hereto and made a part hereof.

That between May 24, 1988 and the August 31, 1988, at least \$42,200.00 worth of work and improvements were done and performed upon said claims, not including the location work of said claims and such work and improvements were made by and at the expense of Cyprus Twin Buttes Corporation, Lessee of said claims, for the purpose of complying with the laws of the United States pertaining to assessment work, and Cyprus Twin Buttes Corporation, the said Lessee and who labored upon said claims and did said work, the same being as follows to-wit:

ACTUAL MINING

The Affiant is duly authorized by Cyprus Twin Buttes Corporation to make this Affidavit.

  
\_\_\_\_\_  
John Fenn  
Cyprus Twin Buttes Corporation  
9100 East Mineral Circle  
P. O. Box 3299  
Englewood, Colorado 80155

APPROVED  


Attention: J. J. Bensing  
Supervisor, Property Management

RECEIVED  
B.L.M. AZ STATE OFFICE

OCT 20 1988  
7:45 A.M.

STATE OF ARIZONA )  
                          ) ss.  
COUNTY OF PIMA )

The foregoing instrument was acknowledged before me this 6<sup>th</sup> day of October, 1988 by John Fenn on behalf of Cyprus Twin Buttes Corporation.

IN WITNESS WHEREOF, I have hereunto set my hand and affixed my notary seal the day and year first above written.

*Ulrica Romberg*  
Notary Public

6397 WUERTA TAJO  
TUCSON, AZ 85718  
Address

My Commission expires: 9-16-91

RECEIVED  
B.L.M. AZ STATE OFFICE

**EXHIBIT "A"**

Attached to and made a part of that certain Affidavit of Performance of Annual Work dated the 16<sup>th</sup> day of October, 1988, covering the following unpatented lode mining claims located in all or portions of Sections 20, 21, 22, 27, 28, 29, 30, 31, 32, 33 and 34, Township 17 South, Range 13 East; Sections 25 and 36, Township 17 South, Range 12 East; Sections 3, 4, 5, 6 and 7, Township 18 South, Range 13 East; and Sections 1 and 12, Township 18 South, Range 12 East, Pima Mining District, County of Pima, State of Arizona.

NAME OF CLAIM	ORIGINAL RECORDATION		AMENDED RECORDATION		BLM SERIAL NO.
	BOOK	PAGE	BOOK	PAGE	
JUNE #1 ✓	5502	835			A MC 5923 ✓
JUNE #2 ✓	5502	836			A MC 5924 ✓
EMMONS 40 ✓	3082	160	5649	560	A MC 16975 ✓
EMMONS 41 ✓	949	413	5649	561	A MC 16976 ✓
EMMONS 42 ✓	949	414	5649	562	A MC 16977 ✓
BERT #24 ✓	3082	162	5649	571	A MC 16979 ✓
BERT #25 ✓	3082	163	5649	572	A MC 16980 ✓
BERT #29 ✓	2799	199	5649	574	A MC 16982 ✓
BERT #30 ✓	2799	200	5649	575	A MC 16983 ✓
BERT #36 A ✓	5649	576			A MC 16984 ✓
BERT #37 ✓	3288	147	5649	577	A MC 16985 ✓
PHOENIX #7 ✓	3816	48	5649	564	A MC 16986 ✓
PHOENIX #8 ✓	3816	49	5649	565	A MC 16987 ✓
PHOENIX #9 A ✓	5649	566			A MC 16988 ✓
PHOENIX #10 A ✓	5649	567			A MC 16989 ✓
PHOENIX #52 ✓	3706	537	5649	568	A MC 16990 ✓
PHOENIX #54 ✓	3706	539	5649	569	A MC 16991 ✓
PHOENIX #55 ✓	3706	540	5649	570	A MC 16992 ✓
TAN #1 ✓	2220	157	5649	578	A MC 16994 ✓
TAN #2 ✓	2220	158	5649	579	A MC 16995 ✓
TAN #3 ✓	2220	159	5649	580	A MC 16996 ✓
TAN #5 ✓	2220	161	5649	581	A MC 16997 ✓
TAN #7 ✓	2238	308	5649	582	A MC 16998 ✓
TAN #8 ✓	2238	307	5649	583	A MC 16999 ✓
NORTH NO. 9 ✓	2220	224			A MC 18898 ✓
NORTH NO. 10 ✓	2220	225			A MC 18899 ✓
NORTH NO. 11 ✓	2220	226			A MC 18900 ✓
NORTH NO. 12 ✓	2220	227			A MC 18901 ✓
NORTH NO. 13 ✓	2220	228			A MC 18902 ✓
NORTH NO. 14 ✓	2220	229			A MC 18903 ✓
NORTH NO. 15 ✓	2220	230			A MC 18904 ✓
NORTH NO. 16 ✓	2220	231			A MC 18905 ✓
NORTH NO. 17 ✓	2220	232			A MC 18906 ✓
NORTH NO. 18 ✓	2220	233			A MC 18907 ✓
NORTH NO. 19 ✓	2220	234			A MC 18908 ✓
NORTH NO. 20 ✓	2220	235			A MC 18909 ✓
NORTH NO. 21 ✓	2220	236			A MC 18910 ✓
NORTH NO. 22 ✓	2220	237			A MC 18911 ✓
NORTH NO. 23 ✓	2220	238			A MC 18912 ✓
NORTH NO. 24 ✓	2220	239			A MC 18913 ✓

**RECEIVED**  
**B.L.M. AZ STATE OFFICE**

**OCT 20 1988**

**7:45 A.M.**

**PHOENIX, ARIZONA**



EXHIBIT "A" CONTINUED

NAME OF CLAIM	ORIGINAL RECORDATION		AMENDED RECORDATION		BLM SERIAL NO.
	BOOK	PAGE	BOOK	PAGE	
NORTH NO. 32 •	2220	353	3934	512	A MC 18916 ✓
NORTH NO. 34 •	2220	355	3934	514	A MC 18918 ✓
NORTH NO. 36 •	2220	357	3934	516	A MC 18920 •
NORTH NO. 37 •	2220	358	3934	517	A MC 18921 •
NORTH NO. 38 •	2220	359	3934	518	A MC 18922 •
NORTH NO. 39 •	2220	360	3934	519	A MC 18923 •
NORTH NO. 40 •	2220	361	3934	520	A MC 18924 •
NORTH NO. 41 •	2220	362	3934	521	A MC 18925 •
NORTH NO. 42 •	2220	363	3934	522	A MC 18926 •
NORTH NO. 43 •	2220	364	3934	523	A MC 18927 •
W. G. 13 •	1629	492			A MC 18928 •
W. G. 15 •	1629	494			A MC 18929 •
W. G. 17 •	1629	496			A MC 18930 •
W. G. 19 •	1629	498			A MC 18931 •
W. G. 21 •	1629	500			A MC 18932 •
W. G. 22 •	1629	501			A MC 18933 •
W. G. 23 •	1629	502			A MC 18934 •
W. G. 24 •	1629	503			A MC 18935 •
W. G. 25 •	1629	504			A MC 18936 •
W. G. 26 •	1629	505			A MC 18937 •
W. G. 27 •	1629	506			A MC 18938 •
W. G. 28 •	1629	507			A MC 18939 •
W. G. 29 •	1629	508			A MC 18940 •
W. G. 30 •	1629	509			A MC 18941 •
W. G. 31 •	1629	510			A MC 18942 •
W. G. 32 •	1629	511			A MC 18943 •
W. G. 33 •	1629	512			A MC 18944 •
W. G. 34 •	1629	513			A MC 18945 •
W. G. 35 •	1629	514			A MC 18946 •
W. G. 36 •	1629	515	3934	524	A MC 18947 •
W. G. 37 •	3934	525			A MC 18948 ✓
RICH #1 •	2233	4	3934	532	A MC 19084 ✓
RICH #3 •	2233	6	3934	534	A MC 19086 ✓
RICH #5 •	2233	8	3934	536	A MC 19088 ✓
RICH #7 •	2233	10	3934	538	A MC 19090 ✓
RICH #9 •	2233	12	3934	540	A MC 19092 ✓
RICH #11 •	2233	14	3934	542	A MC 19094 ✓
RICH #13 •	2233	16			A MC 19096 ✓
RICH #15 •	2233	18			A MC 19098 ✓
RICH #17 •	2233	20			A MC 19100 ✓
RICH #19 •	2233	22	3934	544	A MC 19102 ✓
RICH #21 •	2233	24	3934	546	A MC 19104 ✓
RICH #23 •	2233	26	3934	548	A MC 19106 ✓
RICH #25 •	2233	28	3934	550	A MC 19108 ✓
RICH #27 •	2233	30	3934	552	A MC 19110 •
RICH #28 •	2233	31	3934	553	A MC 19111 •

RECEIVED  
B.L.M. AZ STATE OFFICE

EXHIBIT "A" CONTINUED

NAME OF CLAIM	ORIGINAL RECORDATION		AMENDED RECORDATION		BLM SERIAL NO.
	BOOK	PAGE	BOOK	PAGE	
RICH #29.	2233	32	3934	554	A MC 19112 ✓
RICH #31.	2241	553	3934	556	A MC 19114 ✓
RICH #32.	2241	554	3934	557	A MC 19115 ✓
ERIC #1 .	2220	168			A MC 19271 .
ERIC #2 .	2220	169			A MC 19272 .
ERIC #3 .	2220	170			A MC 19273 .
ERIC #4 .	2220	171			A MC 19274 .
ERIC 5 .	2220	172			A MC 19275 .
ERIC 6 .	2220	173			A MC 19276 .
ERIC 9 .	2220	174			A MC 19277 .
ERIC 10 .	2220	175			A MC 19278 .
ERIC 11 .	2220	176			A MC 19279 .
ERIC 12 .	2220	177			A MC 19280 .
ERIC 13 .	2220	178			A MC 19281 .
ERIC 14 .	2220	179			A MC 19282 .
ERIC 15 .	2220	180			A MC 19283 .
ERIC 16 .	2220	181			A MC 19284 .
ERIC 17 .	2220	182	3934	526	A MC 19285 .
ERIC 18 .	2220	183	3934	527	A MC 19286 .
ERIC 19 .	2220	184	3934	528	A MC 19287 .
ERIC 20 .	2220	185	3934	529	A MC 19288 .
ERIC 21 .	2220	186	3934	530	A MC 19289 .
ERIC 22 .	2220	187	3934	531	A MC 19290 .
ERIC 23 .	2220	188			A MC 19291 .
ERIC 24 .	2220	189			A MC 19292 .
ERIC 25 .	2220	190			A MC 19293 .
ERIC 26 .	2220	191			A MC 19294 .
ERIC 27 .	2220	192			A MC 19295 .
ERIC 28 .	2220	193			A MC 19296 .
ERIC 29 .	2220	194			A MC 19297 .
ERIC 30 .	2220	195			A MC 19298 .
ERIC 31 .	2220	196			A MC 19299 .
ERIC 32 .	2220	197			A MC 19300 .
ERIC 33 .	2220	198			A MC 19301 .
ERIC 34 .	2220	199			A MC 19302 .
ERIC 35 .	2220	200			A MC 19303 .
ERIC 36 .	2220	201			A MC 19304 .
ERIC 37 .	2220	202			A MC 19305 .
ERIC 38 .	2220	203			A MC 19306 .
ERIC 39 .	2220	204			A MC 19307 .
ERIC 40 .	2220	205			A MC 19308 .
ERIC 41 .	2220	206			A MC 19309 .
ERIC 42 .	2220	207			A MC 19310 .
ERIC 43 .	2220	208	3288	143	A MC 19311 .
ERIC 44 .	2220	209			A MC 19312 .
ERIC 45 .	2238	306			A MC 19313 .

RECEIVED  
B.L.M. AZ STATE OFFICE

OCT 20 1988

EXHIBIT "A" CONTINUED

NAME OF CLAIM	ORIGINAL RECORDATION		AMENDED RECORDATION		BLM SERIAL NO.
	BOOK	PAGE	BOOK	PAGE	
ERIC 46 •	2238	305			A MC 19314 •
ERIC 47 •	2238	304			A MC 19315 •
ERIC 48 •	2238	303			A MC 19316 •
ERIC 49 •	2238	302			A MC 19317 •
ERIC 50 •	2238	301			A MC 19318 •
ERIC 51 •	2238	300			A MC 19319 •
ERIC 52 •	2238	299			A MC 19320 •
ERIC 53 •	2238	298			A MC 19321 •
ERIC 54 •	2238	297			A MC 19322 •
PHOENIX #57 •	3706	542			A MC 19323 •
PHOENIX #59 •	3706	544			A MC 19324 •
PHOENIX #61 •	3706	546			A MC 19325 •
PHOENIX #63 •	3706	548			A MC 19326 •
PHOENIX #65 •	3706	550			A MC 19327 •
VAN BUREN •	2428	269			A MC 19638 •
REPUBLIC NO. 18 •	2428	323			A MC 19639 •
REPUBLIC NO. 19 •	2428	321			A MC 19640 •
REPUBLIC NO. 20 •	2428	319			A MC 19641 •
REPUBLIC NO. 21 •	2428	320			A MC 19642 •
REPUBLIC NO. 22 •	2428	318			A MC 19643 •
REPUBLIC NO. 23 •	2428	317			A MC 19644 •
REPUBLIC NO. 24 •	2428	316			A MC 19645 •
REPUBLIC NO. 56 •	2428	334			A MC 19646 •
JANUARY #3 •	848	571			A MC 19647 •
JANUARY #4 •	848	572			A MC 19648 •
JANUARY #5 •	848	573			A MC 19649 •
JANUARY #6 •	848	574			A MC 19650 •
JANUARY #11 •	848	575			A MC 19651 •
JANUARY #42 •	848	582			A MC 19652 •
JANUARY #43 •	848	583			A MC 19653 •
JANUARY NO. 52 •	2200	211	2428	279	A MC 19654 •
JANUARY NO. 53 •	2200	212			A MC 19655 •
JANUARY #54 •	893	337			A MC 19656 •
JANUARY #63 •	893	346			A MC 19657 •
JANUARY #64 •	893	347			A MC 19658 •
JANUARY #65 •	893	348			A MC 19659 •
JANUARY #66 •	893	349			A MC 19660 •
JANUARY TRIANGLE •	904	391			A MC 19661 •
ARCTURUS •	896	156			A MC 19662 •
BETELGEUSE •	896	157			A MC 19663 •
CANIS •	896	158			A MC 19664 •
CASSIOPEA •	896	159			A MC 19665 •
EARTH •	896	160			A MC 19666 •
JUPITER •	896	161			A MC 19667 •
MARS •	896	162			A MC 19668 •
MERCURY •	896	163			A MC 19669 •

RECEIVED  
B.L.M. AZ STATE OFFICE

OCT 20 1988

EXHIBIT "A" CONTINUED

NAME OF CLAIM	ORIGINAL RECORDATION		AMENDED RECORDATION		BLM SERIAL NO.
	BOOK	PAGE	BOOK	PAGE	
NEPTUNE .	896	164			A MC 19670 .
ORION ,	896	165			A MC 19671 .
PLEADES ,	896	166			A MC 19672 .
PLUTO ,	896	167			A MC 19673 .
POLARIS ,	896	168			A MC 19674 .
SATURN ,	896	169			A MC 19675 .
URANUS .	896	170			A MC 19676 .
VENUS .	896	171			A MC 19677 .
ARGUS .	898	40			A MC 19678 .
CAPRICORN .	898	44			A MC 19679 .
ANDROMEDA .	898	45			A MC 19680 .
NOVEMBER #1 .	2428	340			A MC 20345 .
NOVEMBER #4 .	2428	341			A MC 20346 .
NOVEMBER #5 .	2428	342			A MC 20347 .
NOVEMBER #8 .	2428	343			A MC 20348 .
NOVEMBER #9 .	2428	344			A MC 20349 .
NOVEMBER #11 .	2428	337			A MC 20350 .
NOVEMBER 18 .	908	589	2428	339	A MC 20351 .
NOVEMBER #19 .	2428	338			A MC 20352 .
NOVEMBER #20 .	2428	336			A MC 20353 .
NOVEMBER FRACTION NO. 1 .	846	106	888	353	A MC 20354 .
NOVEMBER FRACTION NO. 2 .	846	107	888	354	A MC 20355 .
LUNIK .	2428	332			A MC 20356 .
LAIKA .	2428	333			A MC 20357 .
SPUTNIK .	2428	335			A MC 20358 .
EXPLORER .	2428	331			A MC 20359 .
MARCH #1 .	846	125			A MC 20360 .
MARCH #2 .	843	152			A MC 20361 .
MARCH #3 .	843	153			A MC 20362 .
MARCH #4 .	843	154			A MC 20363 .
MARCH #5 .	846	126			A MC 20364 .
MARCH #6 .	843	155			A MC 20365 .
MARCH #7 .	843	156			A MC 20366 .
SCORPIO .	75	219			A MC 20372 .
SCORPIO NO. 2 .	75	282			A MC 20373 .
SCORPIO TRIANGLE .	76	349			A MC 20374 .
"WELL" .	74	575			A MC 20375 .
WELL #2 .	74	576			A MC 20376 .
WELL 3 .	363	268			A MC 20377 .
WELL 4 .	363	269			A MC 20378 .
WELL NO. 5 .	2124	52	2133	577	A MC 20379 .
WELL 6 .	466	70			A MC 20380 .
WELL 7 .	2428	292			A MC 20381 .
WELL NO. 8 .	724	502			A MC 20382 .
WELL NO. 9 .	724	503			A MC 20383 .
WELL NO. 10 .	2428	293			A MC 20384 .

RECEIVED  
B.L.M. AZ STATE OFFICE

OCT 20 1988

EXHIBIT "A" CONTINUED

NAME OF CLAIM	ORIGINAL RECORDATION		AMENDED RECORDATION		BLM SERIAL NO.
	BOOK	PAGE	BOOK	PAGE	
SNAFU TRIANGLE	908	587			A MC 20387
APRIL FRACTION	846	127	2886	224	A MC 20388
MAY FRACTION	846	124	2907	730	A MC 20389
JUNE #3	840	342	2886	228	A MC 20511
JUNE 3-A	3486	105			A MC 20512
JUNE #4	3486	106			A MC 20513
JUNE #5	3486	107			A MC 20514
JUNE NO. 6	3486	108			A MC 20515
JUNE #7	840	346			A MC 20516
JUNE #8	840	347	2517	424	A MC 20517
JUNE NO. 9	840	348			A MC 20518
JUNE NO. 10	840	349			A MC 20519
JUNE NO. 11	840	350			A MC 20520
JUNE #12	840	351			A MC 20521
JUNE NO. 13	842	5	2517	423	A MC 20522
JUNE 14	842	6			A MC 20523
JUNE #15	842	7	2876	182	A MC 20524
JUNE #16	842	8			A MC 20525
JUNE #17	842	9			A MC 20526
JUNE #18	842	10			A MC 20527
JUNE #19	842	11			A MC 20528
JUNE #20	842	12			A MC 20529
JUNE #21	842	13			A MC 20530
JUNE #22	842	14			A MC 20531
JUNE #23	2876	183			A MC 20532
JUNE #24	842	16			A MC 20533
JUNE #25	843	149			A MC 20535
JUNE #30	2670	188			A MC 20538
JULY #1	842	17			A MC 20540
JULY #2	842	18			A MC 20541
JULY #3	842	19			A MC 20542
JULY #4	842	20			A MC 20543
JULY #5	842	21			A MC 20544
JULY #6	842	22			A MC 20545
JULY #7	842	23			A MC 20546
JULY #8	842	24			A MC 20547
JULY #9	842	25			A MC 20548
JULY #10	842	26			A MC 20549
JULY #11	847	529			A MC 20550
JULY #12	847	530			A MC 20551
JULY #13	847	531			A MC 20552
JULY #14	847	532			A MC 20553
JULY #15	847	533			A MC 20554
JULY #16	847	534			A MC 20555
JULY #17	847	535			A MC 20556
JULY #18	847	536			A MC 20557

RECEIVED  
B.L.M. AZ STATE OFFICE

EXHIBIT "A" CONTINUED

NAME OF CLAIM	ORIGINAL RECORDATION		AMENDED RECORDATION		BLM SERIAL NO.
	BOOK	PAGE	BOOK	PAGE	
JULY #19 •	847	537			A MC 20558.
JULY #20 ✓	847	538			A MC 20559 ✓
PETRO #1.	76	151			A MC 20667.
PETRO #2 •	76	152			A MC 20668.
PETRO #3 •	833	515			A MC 20669.
PETRO #4 •	833	516			A MC 20670.
PETRO #5 •	833	517			A MC 20671.
PETRO #6 •	833	518			A MC 20672.
PETRO #7 •	833	519			A MC 20673.
PETRO #8 •	833	520			A MC 20674.
PETRO #9 •	833	521			A MC 20675.
PETRO #10 •	833	522			A MC 20676.
PETRO #11 •	833	523			A MC 20677.
PETRO #12 •	833	524			A MC 20678.
PETRO #13 •	833	525			A MC 20679.
PETRO #14 •	833	526			A MC 20680.
PETRO #15 •	833	527			A MC 20681.
PETRO NO. 16 •	899	78			A MC 20682.
VENUS NO. 1 •	899	79			A MC 20683.
VENUS NO. 2 •	899	80			A MC 20684.
VENUS NO. 3 •	899	81			A MC 20685.
VENUS NO. 4 •	899	82			A MC 20686.
VENUS NO. 5 •	888	413			A MC 20687.
VENUS NO. 6 •	888	414			A MC 20688.
VENUS NO. 7 •	888	415			A MC 20689.
VENUS NO. 8.	888	416			A MC 20690.
VENUS NO. 9 •	888	417			A MC 20691.
VENUS NO. 10 •	888	418			A MC 20692.
VENUS NO. 11 •	888	419			A MC 20693.
VENUS NO. 12 •	888	420			A MC 20694.
VENUS #13 •	1897	286			A MC 20695.
VENUS #14 •	1897	287			A MC 20696.
VENUS #15 •	1897	288			A MC 20697.
TARGET •	887	581			A MC 20698.
EAST PETRO NO. 1 •	912	120			A MC 20699.
EAST PETRO NO. 2 •	912	121			A MC 20700.
EAST PETRO NO. 3 •	912	122			A MC 20701.
EAST PETRO NO. 4 •	912	123			A MC 20702.
EAST PETRO NO. 5 •	912	124			A MC 20703.
EAST PETRO NO. 6 •	912	125			A MC 20704.
EAST PETRO NO. 7 •	912	126			A MC 20705.
EAST PETRO NO. 8 •	912	127			A MC 20706.
EAST PETRO NO. 9 •	912	128			A MC 20707.
EAST PETRO NO. 10 •	912	129			A MC 20708.
EAST PETRO NO. 11 •	912	130			A MC 20709.
EAST PETRO NO. 12 •	912	131			A MC 20710.

RECEIVED  
B.L.M. AZ STATE OFFICE

OCT 20 1988

EXHIBIT "A" CONTINUED

NAME OF CLAIM	ORIGINAL RECORDATION		AMENDED RECORDATION		BLM SERIAL NO.	
	BOOK	PAGE	BOOK	PAGE		
EAST PETRO NO. 13 .	912	132			A MC	20711 .
EAST PETRO NO. 14 .	912	133			A MC	20712 .
EAST PETRO NO. 15 .	912	134			A MC	20713 .
EAST PETRO NO. 16 .	912	135			A MC	20714 .
EAST PETRO NO. 17 .	912	136			A MC	20715 .
EAST PETRO NO. 18 .	912	137			A MC	20716 .
EAST PETRO NO. 19 .	912	138			A MC	20717 .
EAST PETRO NO. 20 .	912	139			A MC	20718 .
EAST PETRO NO. 21 .	912	140			A MC	20719 .
BERT #4 .	2348	340			A MC	20720 .
BERT #5 .	2523	173			A MC	20721 .
SUN #2 .	1632	437			A MC	20722 .
SUN #3 .	1632	438			A MC	20723 .
SUN #4 .	1632	439			A MC	20724 .
SUN #5 .	1632	440			A MC	20725 .
SUN #203 .	1632	462			A MC	20726 .
SUN #204 .	1632	463			A MC	20727 .
TAN #4 .	2220	160			A MC	20728 .
TAN #6 .	2220	162			A MC	20729 .
ANN #1 .	2220	164			A MC	20730 .
ANN #2 .	2220	165			A MC	20731 .
ANN #3 .	2220	166			A MC	20732 .
ANN #4 .	2220	167			A MC	20733 .
T#1 .	2236	323			A MC	20734 .
T#2 .	2236	324			A MC	20735 .
MARIA .	5719	723			A MC	20736 .
MARIA NO. 2 .	5719	724			A MC	20737 .
MARIA NO. 3 .	5719	725			A MC	20738 .
AUGUST #1 .	842	27			A MC	21092 .
AUGUST #2 .	842	28			A MC	21093 .
AUGUST #3 .	842	29			A MC	21094 .
AUGUST #4 .	842	30			A MC	21095 .
AUGUST #5 .	842	31			A MC	21096 .
AUGUST #6 .	842	32			A MC	21097 .
AUGUST NO. 10 .	2124	55	2428	294	A MC	21098 .
AUGUST #11 .	843	162			A MC	21099 .
AUGUST #12 .	843	163	2517	422	A MC	21100 .
AUGUST NC. 15 .	908	592			A MC	21101 .
AUGUST NC. 16 .	908	593			A MC	21102 .
AUGUST 17 .	2428	291			A MC	21103 .
GEOLOGIST .	2118	264			A MC	21104 .
LITTLE DOUGLAS .	2428	289			A MC	21109 .
CACTUS .	908	595			A MC	21110 .
HUBERT .	485	473			A MC	21111 .
JANICE .	833	583	871	200	A MC	21112 .
CAROL .	833	581	871	201	A MC	21113 .

RECEIVED  
B.L.M. AZ STATE OFFICE

OCT 20 1988

EXHIBIT "A" CONTINUED

NAME OF CLAIM	ORIGINAL RECORDATION		AMENDED RECORDATION		BLM SERIAL NO.	
	BOOK	PAGE	BOOK	PAGE	SERIAL	NO.
DECEMBER NO. 10	908	588	2876	184	A MC	21116
COPPER HILL NO 2	356	146			A MC	21117
DOLORES ANN	887	223			A MC	21118
KAREN FRACTION	904	392			A MC	21119
ALBERTO	HHH	428	901	25	A MC	21120
ST. FRANCES	901	26	2946	163	A MC	21121
VIRGINIA NO. 2	901	27	2946	162	A MC	21122
TUCSON TRIANGLE	908	586			A MC	21123
MARY GROUP NO. 2	HHH	58	HHH	240	A MC	21292
MARY GROUP NO. 3	HHH	59			A MC	21293
MARY GROUP NO. 6	HHH	62	HHH	242	A MC	21295
MARY GROUP NO. 7	HHH	63			A MC	21296
MARY GROUP NO. 8	HHH	64	HHH	243	A MC	21297
MARY GROUP NO. 9	HHH	65			A MC	21298
CATHERINE #1	3117	469			A MC	21301
SERASIO #22	3117	480			A MC	21326
CHAPULTEPEC	958	214			A MC	21329
CHAPULTEPEC NO. 1	958	215			A MC	21330
MISSY #7	2469	190			A MC	21334
BERT #1	2348	343			A MC	21335
BERT #2	2348	342			A MC	21336
BERT #3	2348	341			A MC	21337
BERT #7	2523	175			A MC	21339
APEX NO. 1	899	75			A MC	21344
THE PASS	908	515			A MC	21345
JUNCTION	908	516			A MC	21346
BETTY	1376	327			A MC	21772
BETTY #2	1376	328			A MC	21773
BETTY #7	1575	330			A MC	21774
BETTY #8	1575	331			A MC	21775
DENISE FRAC. #1	3681	116	3694	88	A MC	21776
DENISE FRAC. #2	3681	117	3694	89	A MC	21777
KRISTY FRAC. #1	3681	118	3694	90	A MC	21778
KRISTY FRAC. #2	3681	119	3694	91	A MC	21779
KRISTY FRAC. #3	3681	120	3694	92	A MC	21780
LUCERO #135-A	1662	381			A MC	21782
LUCERO #137 (ABANDONED)	1631	356			A MC	21784
LUCERO #138 (ABANDONED)	1630	496			A MC	21785
LUCERO #139 (ABANDONED)	1630	497			A MC	21786
LUCERO #140 (ABANDONED)	1630	498			A MC	21787
LUCERO #141 (ABANDONED)	1630	499			A MC	21788
LUCERO #142 (ABANDONED)	1630	500			A MC	21789
LUCERO #143 (ABANDONED)	1630	501			A MC	21790
LUCERO #144 (ABANDONED)	1632	93			A MC	21791
LUCERO #146	1655	460			A MC	21792
LUCERO #147 (ABANDONED)	1632	94			A MC	21793

RECEIVED  
B.L.M. AZ STATE OFFICE

OCT 20 1988

7:45 A.M.  
PHOENIX, ARIZONA



EXHIBIT "A" CONTINUED

NAME OF CLAIM	ORIGINAL RECORDATION		AMENDED RECORDATION		BLM SERIAL NO.
	BOOK	PAGE	BOOK	PAGE	
LUCERO #148 (ABANDONED) >	1632	95			A MC 21794 ✓
FAN #21 •	2218	478			A MC 21910 •
FAN #22 •	2218	479			A MC 21911 ✓
EROS #1 •	2210	274	5738	695	A MC 21916 •
EROS #2 •	2210	275	5738	696	A MC 21917 •
BERT #10	2542	270			A MC 21918 ✓
ADAMS ✓	2428	313			A MC 52606 •
REPUBLIC NO. 12 •	2428	310			A MC 52607 •
REPUBLIC NO. 16 •	2428	322			A MC 52608 •
CAMILLE •	2428	200			A MC 52609 •
AUGUST #13 •	2428	283			A MC 52610 •
HOOVER •	2151	405	2428	287	A MC 52611 •
JANUARY #55 •	893	338			A MC 52612 •
JANUARY #61 •	893	344			A MC 52613 •

RECEIVED  
B.L.M. AZ STATE OFFICE

5923 20511  
16965 21092  
18898 21772  
19084  
19271 52606  
20345 ~~21092~~  
21291 DR  
21879

DECONCINI MCDONALD BRAMMER YETWIN LACY & ZIMMERMAN  
A PROFESSIONAL CORPORATION  
ATTORNEYS AT LAW

240 NORTH STONE AVENUE  
TUCSON, ARIZONA 85701-1295  
(602) 623-3411  
FAX: (602) 624-0972

2600 NORTH CENTRAL AVENUE, SUITE 1600  
PHOENIX, ARIZONA 85004-3016  
(602) 248-0036  
FAX: (602) 248-8214

EVO DECONCINI (1901-1986)

JOHN R. MCDONALD J. WM. BRAMMER, JR.  
RICHARD M. YETWIN JOHN C. LACY  
ROBERT M. STRUSE WILLIAM B. HANSON  
JOHN C. RICHARDSON DAVID C. ANSON  
DEBORAH OSERAN JAMES A. JUTRY  
SPENCER A. SMITH MICHAEL R. URMAN  
DENISE M. BAINTON BERNARD C. OWENS  
KAREN J. NYGAARD LUIS A. OCHOA  
SUSAN E. MILLER GARY F. URMAN

November 16, 1987

DOUGLAS G. ZIMMERMAN  
GARY L. LASSEN  
DINO DECONCINI  
KENNETH C. SUNDLOF, JR.  
DIANE M. MILLER  
MATTHEW R. BERENS  
JAMES E. CARTER  
SHARON M. HENSLEY  
D. REX SHUMWAY II  
COLLEEN L. FRENCH  
NEIL W. THOMSON  
JOHN P. LOVINGER

PLEASE REPLY TO TUCSON

CERTIFIED MAIL-RETURN RECEIPT REQUESTED

RECEIVED  
B.L.M. AZ STATE OFFICE

Mr. Richard J. Kennedy  
Pima County Recorder  
101 Courthouse, 115 N. Church  
Tucson, Arizona 85701

NOV 18 1987


7:45 A.M.  
PHOENIX, ARIZONA

Re: Affidavit of Annual Work; Park Corporation

Dear Mr. Kennedy:

Enclosed for recording is an Affidavit of Performance of Annual Assessment Work for Mining Claims in the Pima Mining District, Pima County, Arizona. Please return the document to this office in the enclosed envelope. I have enclosed this office's check in the amount of \$28.00 to cover the recording fee.

Very truly yours,

  
John C. Lacy

c w/enc: Bureau of Land Management (Cert. Mail, RRR)  
Raymond P. Park

1112870440.jcl2

AFFIDAVIT OF PERFORMANCE OF ANNUAL LABOR B.L.M. AZ STATE OFFICE

RECEIVED

NOV 18 1987

7:45 A.M.

PHOENIX, ARIZONA

STATE OF ARIZONA        )  
                              ) ss.  
County of Pima         )

HERSHEL MCGRIFF, being first duly sworn, upon his oath states as follows:

1. He is a citizen of the United States, more than eighteen (18) years of age, and is personally acquainted with the Four Hundred Twenty-Four (424) unpatented lode mining claims situated in the Pima Mining District, Pima County, Arizona, the names of which are indicated on Exhibit A attached hereto (the "Claims"), which exhibit also includes the book and page of recording of the location notice in the office of the Recorder of Pima County, Arizona, together with the serial number assigned to the Claims by the Arizona State Office of the Bureau of Land Management.

2. This Affidavit is made for, on behalf of, and at the direction of THE PARK COMPANY, a general partnership, whose address is P. O. Box 1488, Green Valley, Arizona 85622, the optionee of such Claims from ANAMAX MINING COMPANY, the owner thereof.

3. The location notices of the Claims are posted within the sections of the public land survey system as indicated in Exhibit A attached hereto, and the Claims form a contiguous block.

4. Between the 1st day of September, 1986, and the 1st day of September, 1987, not less than Forty-Two Thousand Four Hundred Dollars (\$42,400.00) worth of work and improvements were

done and performed upon or for the benefit of the Claims, not including the location work of the Claims.

5. Such work and improvements consisted of:

a. A non-repetitive geological survey authorized under the terms of United States Code, Title 30, Section 28-1, was performed by Willard C. Lacy, a registered geologist in the State of Arizona, a graduate of DePauw University (B.S.), University of Illinois (M.S.) and Harvard University (Ph.D), with 37 years experience as an exploration and mining geologist. The basic findings of the survey were used to delineate areas of potential values within the block of Claims and to provide the basis of a drilling program. The location of the work in relation to the boundaries of the Claims is shown on Exhibit B attached hereto.

b. Rotary drilling was thereafter performed based on the geological report in three separate holes to a total depth of 1051 feet, which work was performed by employees of the Longyear Company, together with site preparation and logistical assistant for such drilling performed by employees of the Park Corporation.

6. All of the above work and improvements were performed by or at the expense of The Park Company, the optionee of the Claims for the purpose of complying with the laws of the United States pertaining to assessment or annual work.

  
Hershel McGriff

-2-

RECEIVED  
B.L.M. AZ STATE OFFICE

NOV 18 1987

7:45 A.M.  
PHOENIX, ARIZONA

Subscribed and sworn to before me this 28<sup>th</sup> day of  
September, 1987, by Hershel McGriff.

Judith H. Wells  
Notary Public

My commission expires:  
My Commission Expires June 30, 1990

RECEIVED  
B.L.M. AZ STATE OFFICE

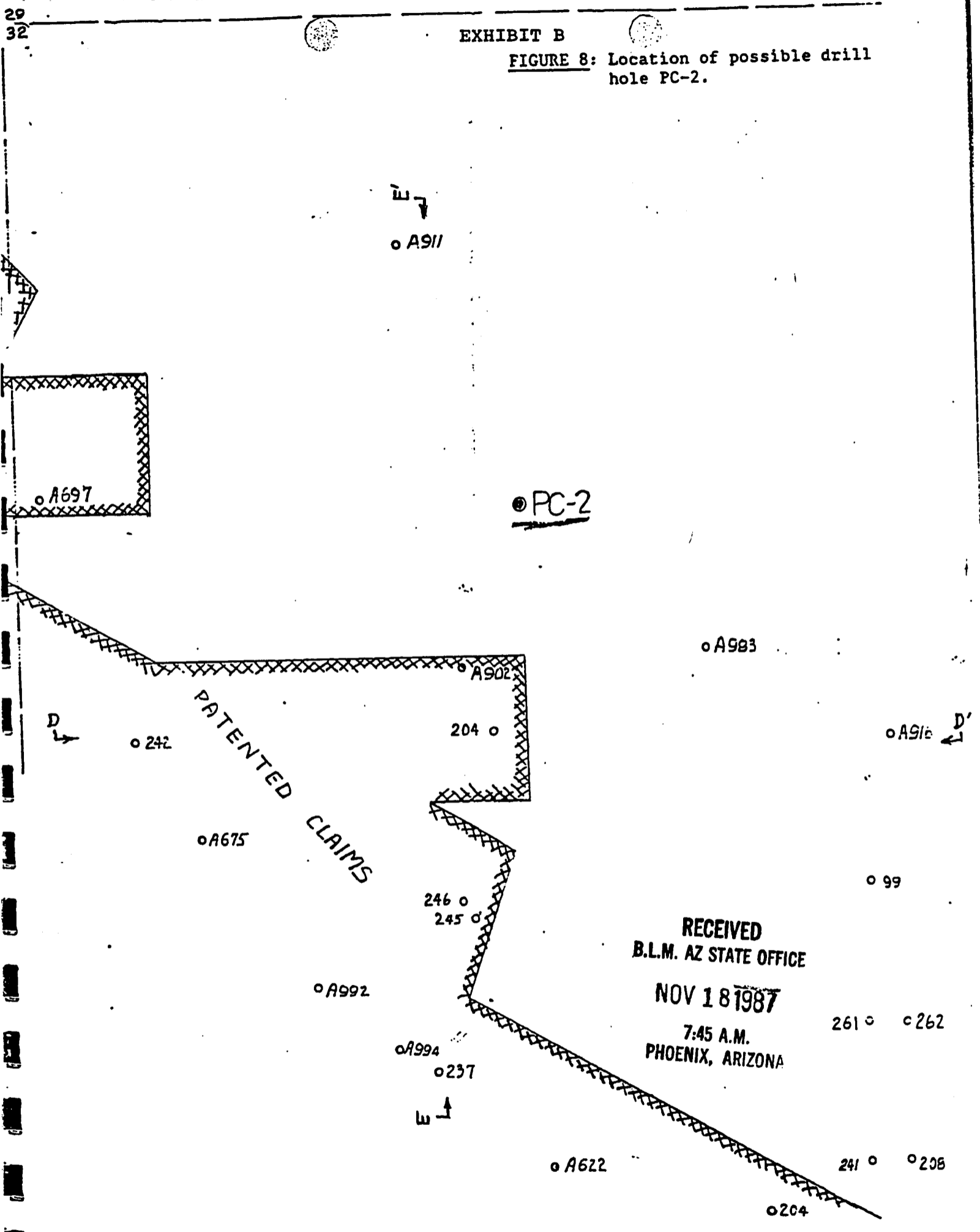
NOV 18 1987

7:45 A.M.  
PHOENIX, ARIZONA

29  
32

EXHIBIT B

FIGURE 8: Location of possible drill hole PC-2.



RECEIVED  
 B.L.M. AZ STATE OFFICE  
 NOV 18 1987  
 7:45 A.M.  
 PHOENIX, ARIZONA

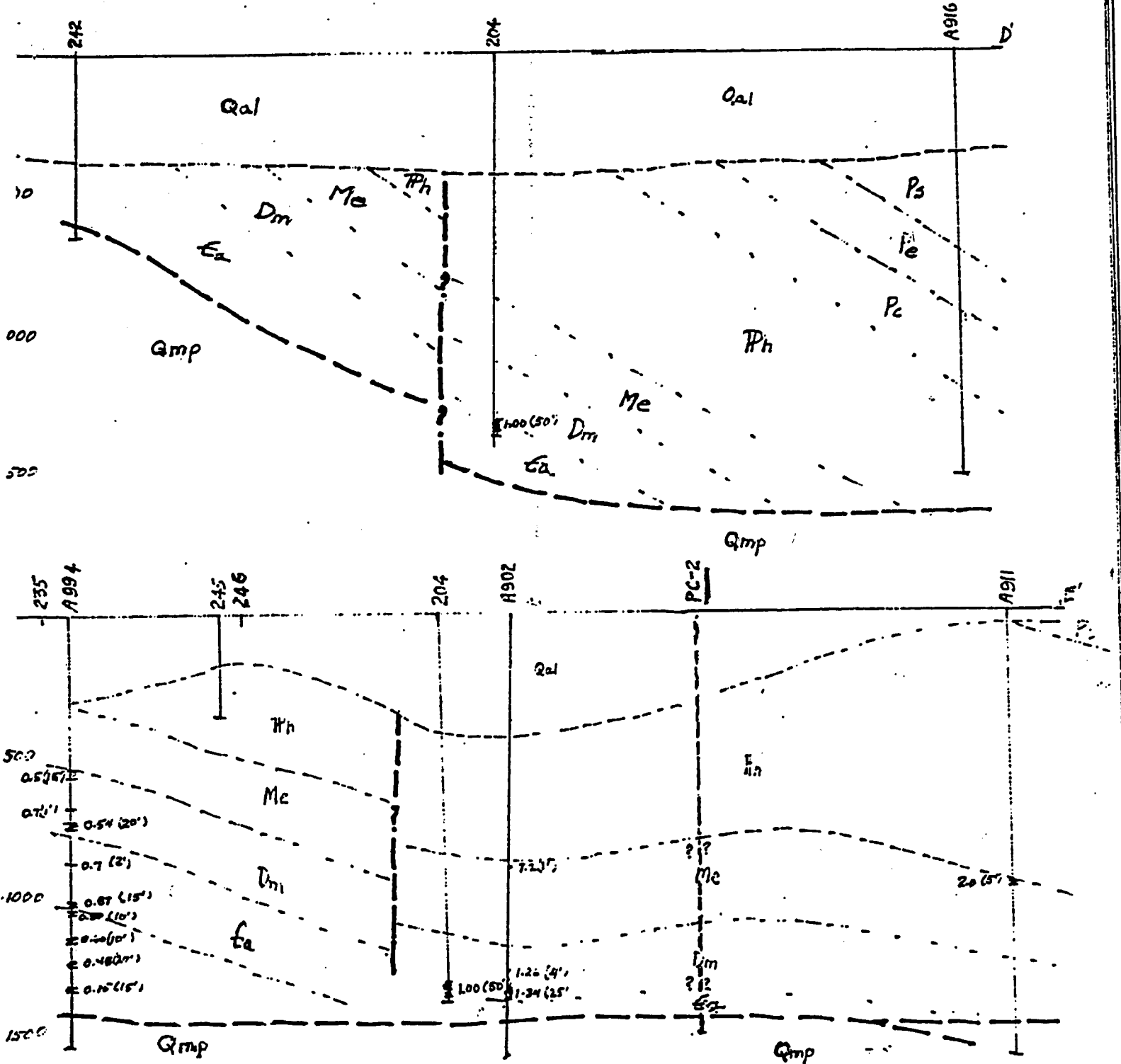
B-1

scale 1"=500'

EXHIBIT B

23.

FIGURE 9: Interpretive geological sections in area of B-2.



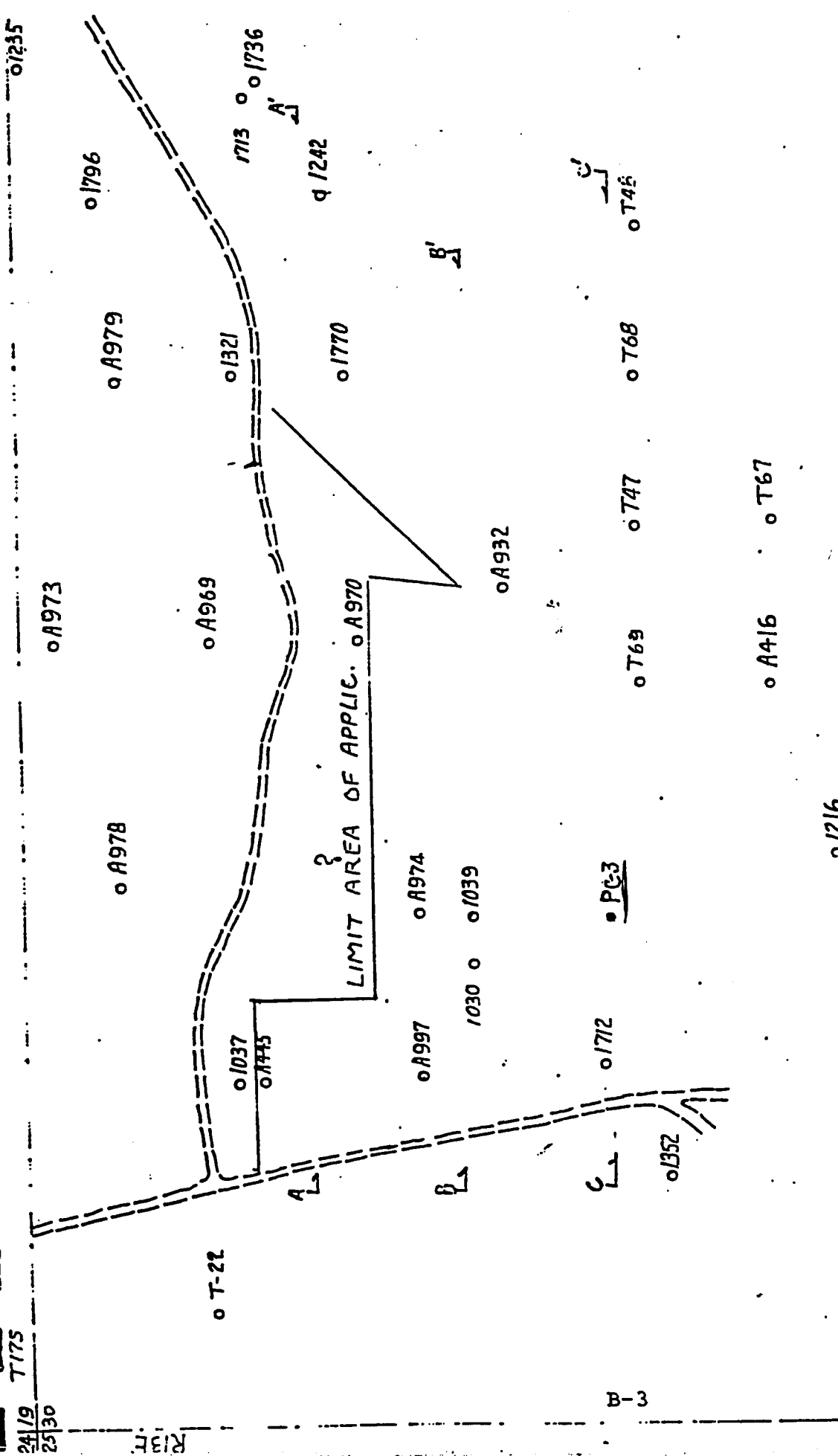
RECEIVED  
B.L.M. AZ STATE OFFICE

NOV 18 1987

7:45 A.M.  
PHOENIX, ARIZONA

FIGURE 10: Location of possible drill hole PC-3.

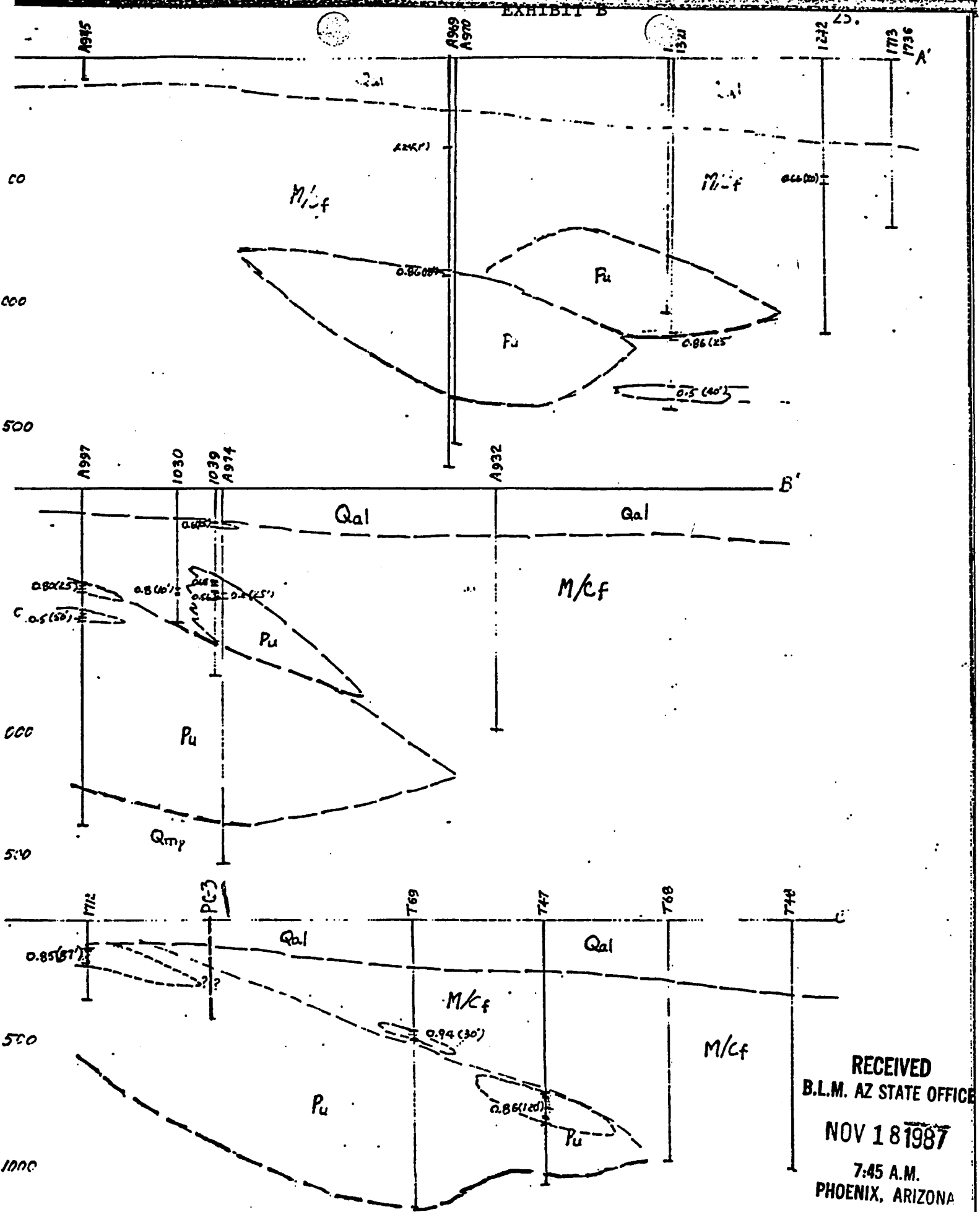
Scale 1"=500'



RECEIVED  
 B.L.M. AZ STATE OFFICE  
 NOV 18 1987  
 7:45 A.M.  
 PHOENIX, ARIZONA



EXHIBIT B



RECEIVED  
 B.L.M. AZ STATE OFFICE  
 NOV 18 1987  
 7:45 A.M.  
 PHOENIX, ARIZONA

FIGURE 11: Interpretive geological sections in the vicinity of possible drill hole PC-3.

**EXHIBIT A**

The Claims consist of Four Hundred Twenty-Four (424) unpatented lode mining claims situated in the Pima Mining District, Pima County, Arizona. The following listing provides the (1) name of the claim, (2) the book and page of the recording of the location notices in the official records of Pima County, (3) the situs of the location notice on the ground according to the public land survey system of the United States and (4) the file number assigned to each claim by the Arizona State Office of the Bureau of Land Management:

<u>Name of Claim</u>	<u>Pima Cty Rcds Book Page</u>	<u>Loc Sec</u>	<u>Not Twp</u>	<u>Pstd Rge</u>	<u>BLM Serial #</u>	
					<u>A</u>	<u>MC</u>
JUNE # 1	5502 835	1	18S	12E	5923	.
JUNE # 2	5502 836	1	18S	12E	5924	.
JUNE #3	840 342				20511	.
Amended	2886 228	1	18S	12E		.
JUNE 3-A/ RELOCATION	3486 105	1	18S	12E	20512	.
JUNE #4/ RELOCATION	3486 106	1	18S	12E	20513	.
JUNE #5/ RELOCATION	3486 107	1	18S	12E	20514	.
JUNE #6/ RELOCATION	3486 108	1	18S	12E	20515	.
JUNE #7	840 346	1	18S	12E	20516	.
JUNE #8	840 347				20517	.
Amended	2517 424	1	18S	12E		.
JUNE #9	840 348	1	18S	12E	20518	.
JUNE #10	840 349	1	18S	12E	20519	.
JUNE #11	840 350	1	18S	12E	20520	.
JUNE #12	840 351	1	18S	12E	20521	.
JUNE #13	842 5				20522	.
Amended	2517 423	1	18S	12E		.
JUNE #14	842 6	1	18S	12E	20523	.
JUNE #15	842 7				20524	.
Amended	2876 182	1	18S	12E		.
JUNE #16	842 8	1	18S	12E	20525	.
JUNE #17	842 9	1	18S	12E	20526	.
JUNE #18	842 10	1	18S	12E	20527	.
JUNE #19	842 11	1	18S	12E	20528	.
JUNE #20	842 12	1	18S	12E	20529	.
JUNE #21	842 13	1	18S	12E	20530	.
JUNE #22	842 14	1	18S	12E	20531	.
JUNE #23	2876 183	12	18S	12E	20532	.
JUNE #24	842 16	1	18S	12E	20533	.
JUNE #26	843 149	12	18S	12E	20535	✓.
JUNE #30	2670 188	1	18S	12E	20538	✓.

EMMONS 40

A-1

**RECEIVED**  
B.L.M. AZ STATE OFFICE

NOV 18 1987

7:45 A.M.  
PHOENIX, ARIZONA

<u>Name of Claim</u>	<u>Pima Cty Book</u>	<u>Rclds Page</u>	<u>Loc Sec</u>	<u>Not Twp</u>	<u>Pstd Rge</u>	<u>BLM Serial #</u> <u>A MC</u>
Relocation	3082	160	21	17S	13E	16975
Amended	5649	560				16976
EMMONS 41	949	413				16977
Amended	5649	561	21	17S	13E	
EMMONS 42	949	414				
Amended	5649	562	21	17S	13E	
BERT #1	2348	343	30	17S	13E	21335
BERT #2	2348	342	29	17S	13E	21336
BERT #3	2348	341	32	17S	13E	21337
BERT #4	2348	340	29	17S	13E	20720
BERT #5	2523	173	29	17S	13E	20721
BERT #7	2523	175	31	17S	13E	21339
BERT #10	2542	270	30	17S	13E	21918
BERT #24	3082	162				16979
Amended	5649	571	21	17S	13E	16980
BERT #25	3082	163				
Amended	5649	572	21	17S	13E	
BERT #29	2799	199				16982
Amended	5649	574	29	17S	13E	
BERT #30	2799	200				16983
Amended	5649	575	28	17S	13E	
BERT #36 A	5649	576	21	17S	13E	16984
BERT #37	3288	147				16985
Amended	5649	577	28	17S	13E	
PHOENIX #7	3816	48				16986
Amended	5649	564	20	17S	13E	
PHOENIX #8	3816	49				16987
Amended	5649	565	20	17S	13E	
PHOENIX #9 A	5649	566	21	17S	13E	16988
PHOENIX #10 A	5649	567	21	17S	13E	16989
PHOENIX #52	3706	537				16990
Amended	5649	568	21	17S	13E	
PHOENIX #54	3706	539				16991
Amended	5649	569	21	17S	13E	
PHOENIX #55	3706	540				16992
Amended	5649	570	21	17S	13E	
PHOENIX #57	3706	542	22	17S	13E	19323
PHOENIX #59	3706	544	22	17S	13E	19324
PHOENIX #61	3706	546	22	17S	13E	19325
PHOENIX #63	3706	548	22	17S	13E	19326
PHOENIX #65	3706	550	22	17S	13E	19327
TAN #1	2220	157				16994
Amended	5649	578	29	17S	13E	
TAN 2	2220	158				16995

A-2

RECEIVED  
B.L.M. AZ STATE OFFICE

NOV 18 1987

7:45 A.M.  
PHOENIX, ARIZONA

<u>Name of Claim</u>	<u>Pima Cty</u> <u>Book</u>	<u>Rclds</u> <u>Page</u>	<u>Loc</u> <u>Sec</u>	<u>Not</u> <u>Twp</u>	<u>Pstd</u> <u>Rge</u>	<u>BLM Serial #</u>	
						<u>A</u>	<u>MC</u>
Amended	5649	579	29	17S	13E		
TAN #3	2220	159				16996	✓
Amended	5649	580	28	17S	13E		
TAN #4	2220	160	28	17S	13E	20728	✓
TAN #5	2220	161				16997	✓
Amended	5649	581	28	17S	13E		
TAN #6	2220	162	28	17S	13E	20729	✓
TAN 7	2238	308				16998	✓
Amended	5649	582	28	17S	13E		
TAN #8	2238	307				16999	✓
Amended	5649	583	28	17S	13E		
NORTH NO. 9	2220	224	33	17S	13E	18898	✓
NORTH NO. 10	2220	225	33	17S	13E	18899	✓
NORTH NO. 11	2220	226	33	17S	13E	18900	✓
NORTH NO. 12	2220	227	33	17S	13E	18901	✓
NORTH NO. 13	2220	228	33	17S	13E	18902	✓
NORTH NO. 14	2220	229	33	17S	13E	18903	✓
NORTH NO. 15	2220	230	4	18S	13E	18904	✓
NORTH NO. 16	2220	231	33	17S	13E	18905	✓
NORTH NO. 17	2220	232	33	17S	13E	18906	✓
NORTH NO. 18	2220	233	33	17S	13E	18907	✓
NORTH NO. 19	2220	234	33	17S	13E	18908	✓
NORTH NO. 20	2220	235	33	17S	13E	18909	✓
NORTH NO. 21	2220	236	33	17S	13E	18910	✓
NORTH NO. 22	2220	237	33	17S	13E	18911	✓
NORTH NO. 23	2220	238	33	17S	13E	18912	✓
NORTH NO. 24	2220	239	33	17S	13E	18913	✓
NORTH NO. 32	2220	353				18916	✓
Amended	3934	512	3	18S	13E		
NORTH NO. 34	2220	355				18918	✓
Amended	3934	514	3	18S	13E		
NORTH NO. 36	2220	357				18920	✓
Amended	3934	516	3	18S	13E		
NORTH NO. 37	2220	358				18921	✓
Amended	3934	517	3	18S	13E		
NORTH NO. 38	2220	359				18922	✓
Amended	3934	518	3	18S	13E		
NORTH NO. 39	2220	360				18923	✓
Amended	3934	519	3	18S	13E		
NORTH NO. 40	2220	361				18924	✓
Amended	3934	520	3	18S	13E		
NORTH NO. 41	2220	362				18925	✓
Amended	3934	521	3	18S	13E		
NORTH NO. 42	2220	363				18926	✓
Amended	3934	522	3	18S	13E		
NORTH NO. 43	2220	364				18927	✓

RECEIVED  
 B.L.M. AZ STATE OFFICE  
 NOV 18 1987  
 7:45 A.M.  
 PHOENIX, ARIZONA

<u>Name of Claim</u>	<u>Pima Cty Rclds Book</u>	<u>Page</u>	<u>Loc Sec</u>	<u>Not Twp</u>	<u>Pstd Rge</u>	<u>BLM Serial #</u> <u>A MC</u>
Amended	3934	523	3	18S	13E	
W.G. 13	1629	492	33	17S	13E	18928
W.G. 15	1629	494	33	17S	13E	18929
W.G. 17	1629	496	33	17S	13E	18930
W.G. 19	1629	498	4	18S	13E	18931
W.G. 21	1629	500	4	18S	13E	18932
W.G. 22	1629	501	4	18S	13E	18933
W.G. 23	1629	502	4	18S	13E	18934
W.G. 24	1629	503	4	18S	13E	18935
W.G. 25	1629	504	4	18S	13E	18936
W.G. 26	1629	505	4	18S	13E	18937
W.G. 27	1629	506	4	18S	13E	18938
W.G. 28	1629	507	4	18S	13E	18939
W.G. 29	1629	508	4	18S	13E	18940
W.G. 30	1629	509	4	18S	13E	18941
W.G. 31	1629	510	4	18S	13E	18942
W.G. 32	1629	511	4	18S	13E	18943
W.G. 33	1629	512	4	18S	13E	18944
W.G. 34	1629	513	4	18S	13E	18945
W.G. 35	1629	514	4	18S	13E	18946
W.G. 36	1629	515				18947
Amended	3934	524	4	18S	13E	
W.G. 37	3934	525	4	18S	13E	18948
RICH #1	2233	4				19084
Amended	3934	532	34	17S	13E	
RICH #3	2233	6				19086
Amended	3934	534	34	17S	13E	
RICH #5	2233	8				19088
Amended	3934	536	34	17S	13E	
RICH #7	2233	10				19090
Amended	3934	538	34	17S	13E	
RICH #9	2233	12				19092
Amended	3934	540	27	17S	13E	
RICH #11	2233	14				19094
Amended	3934	542	27	17S	13E	
RICH #13	2233	16	27	17S	13E	19096
RICH #15	2233	18	27	17S	13E	19098
RICH #17	2233	20	27	17S	13E	19100
RICH #19	2233	22				19102
Amended	3934	544	27	17S	13E	
RICH #21	2233	24				19104
Amended	3934	546	27	17S	13E	
RICH #23	2233	26				19106
Amended	3934	548	27	17S	13E	
RICH #25	2233	28				19108

RECEIVED  
B.L.M. AZ STATE OFFICE

NOV 18 1987

7:45 A.M.  
PHOENIX, ARIZONA

<u>Name of Claim</u>	<u>Pima Cty Rclds Book</u>	<u>Page</u>	<u>Loc Sec</u>	<u>Not Twp</u>	<u>Pstd Rge</u>	<u>BLM Serial #</u>	
						<u>A</u>	<u>MC</u>
Amended RICH #27	3934	550	27	17S	13E	19110	.
Amended RICH #28	2233	30	34	17S	13E	19111	.
Amended RICH #29	3934	552	34	17S	13E	19112	.
Amended RICH #31	2233	31	34	17S	13E	19114	.
Amended RICH #32	3934	553	34	17S	13E	19115	.
Amended RICH #32	2233	32	34	17S	13E		.
Amended RICH #32	3934	554	34	17S	13E		.
Amended RICH #32	2241	553	34	17S	13E		.
Amended RICH #32	3934	556	34	17S	13E		.
Amended RICH #32	2241	554	34	17S	13E		.
Amended RICH #32	3934	557	34	17S	13E		.
ERIC #1	2220	168	33	17S	13E	19271	.
ERIC #2	2220	169	33	17S	13E	19272	.
ERIC #3	2220	170	33	17S	13E	19273	.
ERIC #4	2220	171	33	17S	13E	19274	.
ERIC 5	2220	172	33	17S	13E	19275	.
ERIC 6	2220	173	33	17S	13E	19276	.
ERIC 9	2220	174	34	17S	13E	19277	.
ERIC 10	2220	175	34	17S	13E	19278	.
ERIC 11	2220	176	34	17S	13E	19279	.
ERIC 12	2220	177	34	17S	13E	19280	.
ERIC 13	2220	178	34	17S	13E	19281	.
ERIC 14	2220	179	34	17S	13E	19282	.
ERIC 15	2220	180	34	17S	13E	19283	.
ERIC 16	2220	181	34	17S	13E	19284	.
ERIC 17	2220	182	34	17S	13E	19285	.
Amended ERIC 18	3934	526	34	17S	13E	19286	.
Amended ERIC 18	2220	183	34	17S	13E	19287	.
Amended ERIC 19	3934	527	34	17S	13E	19288	.
Amended ERIC 19	2220	184	3	18S	13E	19289	.
Amended ERIC 20	3934	528	3	18S	13E	19290	.
Amended ERIC 20	2220	185	3	18S	13E	19291	.
Amended ERIC 21	3934	529	3	18S	13E	19292	.
Amended ERIC 21	2220	186	3	18S	13E	19293	.
Amended ERIC 22	3934	530	3	18S	13E	19294	.
Amended ERIC 22	2220	187	3	18S	13E	19295	.
Amended ERIC 23	3934	531	3	18S	13E	19296	.
ERIC 23	2220	188	34	17S	13E	19297	.
ERIC 24	2220	189	34	17S	13E	19298	.
ERIC 25	2220	190	34	17S	13E	19299	.
ERIC 26	2220	191	34	17S	13E		.
ERIC 27	2220	192	34	17S	13E		.
ERIC 28	2220	193	34	17S	13E		.
ERIC 29	2220	194	34	17S	13E		.
ERIC 30	2220	195	34	17S	13E		.
ERIC 31	2220	196	27	17S	13E		.

A-5

RECEIVED  
B.L.M. AZ STATE OFFICE

NOV 18 1987

7:45 A.M.  
PHOENIX, ARIZONA



<u>Name of Claim</u>	<u>Pima Cty Rcds Book</u>	<u>Page</u>	<u>Loc Sec</u>	<u>Not Twp</u>	<u>Pstd Rge</u>	<u>BLM Serial # A MC</u>
ERIC 32	2220	197	27	17S	13E	19300
ERIC 33	2220	198	27	17S	13E	19301
ERIC 34	2220	199	27	17S	13E	19302
ERIC 35	2220	200	27	17S	13E	19303
ERIC 36	2220	201	27	17S	13E	19304
ERIC 37	2220	202	27	17S	13E	19305
ERIC 38	2220	203	27	17S	13E	19306
ERIC 39	2220	204	27	17S	13E	19307
ERIC 40	2220	205	27	17S	13E	19308
ERIC 41	2220	206	27	17S	13E	19309
ERIC 42	2220	207	27	17S	13E	19310
ERIC 43	2220	208				19311
Amended	3288	143	28	17S	13E	
ERIC 44	2220	209	28	17S	13E	19312
ERIC 45	2238	306	27	17S	13E	19313
ERIC 46	2238	305	27	17S	13E	19314
ERIC 47	2238	304	27	17S	13E	19315
ERIC 48	2238	303	27	17S	13E	19316
ERIC 49	2238	302	27	17S	13E	19317
ERIC 50	2238	301	27	17S	13E	19318
ERIC 51	2238	300	28	17S	13E	19319
ERIC 52	2238	299	28	17S	13E	19320
ERIC 53	2238	298	28	17S	13E	19321
ERIC 54	2238	297	28	17S	13E	19322
VAN BUREN	2428	269	32	17S	13E	19638
REPUBLIC #12	2428	310	32	17S	13E	52607
REPUBLIC #16	2428	322	31	17S	13E	52608
REPUBLIC #18	2428	323	31	17S	13E	19639
REPUBLIC #19	2428	321	31	17S	13E	19640
REPUBLIC #20	2428	319	31	17S	13E	19641
REPUBLIC #21	2428	320	31	17S	13E	19642
REPUBLIC #22	2428	318	31	17S	13E	19643
REPUBLIC #23	2428	317	31	17S	13E	19644
REPUBLIC #24	2428	316	31	17S	13E	19645
REPUBLIC #56	2428	334	31	17S	13E	19646
JANUARY #3	848	571	32	17S	13E	19647
JANUARY #4	848	572	32	17S	13E	19648
JANUARY #5	848	573	32	17S	13E	19649
JANUARY #6	848	574	32	17S	13E	19650
JANUARY #11	848	575	32	17S	13E	19651
JANUARY #42	848	582	32	17S	13E	19652
JANUARY #43	848	583	32	17S	13E	19653
JANUARY #52	2200	211				19654
Amended	2428	279	4	18S	13E	

A-6

RECEIVED  
B.L.M. AZ STATE OFFICE

NOV 18 1987

7:45 A.M.  
PHOENIX, ARIZONA

<u>Name of Claim</u>	<u>Pima Cty Rcds Book</u>	<u>Page</u>	<u>Loc Sec</u>	<u>Not Twp</u>	<u>Pstd Rge</u>	<u>BLM Serial # A MC</u>
JANUARY #53	2200	212	4	18S	13E	19655
JANUARY #54	893	337	4	18S	13E	19656
JANUARY #55	893	338	4	18S	13E	52612
JANUARY #61	893	344	4	18S	13E	52613
JANUARY #63	893	346	32	17S	13E	19657
JANUARY #64	893	347	32	17S	13E	19658
JANUARY #65	893	348	32	17S	13E	19659
JANUARY #66	893	349	32	17S	13E	19660
JANUARY TRIANGLE	904	391	32	17S	13E	19661
ARCTURUS	896	156	32	17S	13E	19662
BETELGEUSE	896	157	32	17S	13E	19663
CANIS	896	158	32	17S	13E	19664
CASSIOPEA	896	159	32	17S	13E	19665
EARTH	896	160	32	17S	13E	19666
JUPITER	896	161	32	17S	13E	19667
MARS	896	162	32	17S	13E	19668
MERCURY	896	163	32	17S	13E	19669
NEPTUNE	896	164	32	17S	13E	19670
ORION	896	165	32	17S	13E	19671
PLEADES	896	166	32	17S	13E	19672
PLUTO	896	167	32	17S	13E	19673
POLARIS	896	168	32	17S	13E	19674
SATURN	896	169	32	17S	13E	19675
URANUS	896	170	32	17S	13E	19676
VENUS	896	171	32	17S	13E	19677
ARGUS	898	40	32	17S	13E	19678
CAPRICORN	898	44	32	17S	13E	19679
ANDROMEDA	898	45	32	17S	13E	19680
NOVEMBER #1	2428	340	31	17S	13E	20345
NOVEMBER #4	2428	341	36	17S	12E	20346
NOVEMBER #5	2428	342	36	17S	12E	20347
NOVEMBER #8	2428	343	36	17S	12E	20348
NOVEMBER #9	2428	344	31	17S	13E	20349
NOVEMBER #11	2428	337	31	17S	13E	20350
NOVEMBER #18	908	589				20351
Amended	2428	339	31	17S	13E	
NOVEMBER #19	2428	338	31	17S	13E	20352
NOVEMBER #20	2428	336	31	17S	13E	20353
NOVEMBER FRACTION #1	846	106				20354
Amended	888	353	6	18S	13E	
NOVEMBER FRACTION #2	846	107				20355
Amended	888	354	6	18S	13E	

RECEIVED  
B.L.M. AZ STATE OFFICE

NOV 18 1987

7:45 A.M.  
PHOENIX, ARIZONA



<u>Name of Claim</u>	<u>Pima Cty Rclds Book</u>	<u>Page</u>	<u>Loc Sec</u>	<u>Not Twp</u>	<u>Pstd Rge</u>	<u>BLM Serial #</u> <u>A MC</u>
LUNIK	2428	332	31	17S	13E	20356
LAIKA	2428	333	31	17S	13E	20357
SPUTNIK	2428	335	31	17S	13E	20358
EXPLORER	2428	331	6	18S	13E	20359
MARCH #1	846	125	36	17S	12E	20360
MARCH #2	843	152	36	17S	12E	20361
MARCH #3	843	153	36	17S	12E	20362
MARCH #4	843	154	36	17S	12E	20363
MARCH #5	846	126	36	17S	12E	20364
MARCH #6	843	155	36	17S	12E	20365
MARCH #7	843	156	36	17S	12E	20366
SCORPIO	75	219	6	18S	13E	20372
SCORPIO NO. 2	75	282	1	18S	12E	20373
SCORPIO TRIANGLE	76	349	6	18S	13E	20374
"WELL"	74	575	6	18S	13E	20375
WELL #2	74	576	6	18S	13E	20376
WELL #3	363	268	6	18S	13E	20377
WELL #4	363	269	6	18S	13E	20378
WELL #5	2124	52				20379
Amended	2133	577	6	18S	13E	
WELL #6	466	70	6	18S	13E	20380
WELL #7	2428	292	6	18S	13E	20381
WELL #8	724	502	6	18S	13E	20382
WELL #9	724	503	6	18S	13E	20383
WELL #10	2428	293	6	18S	13E	20384
SNAFU TRIANGLE	908	587	6	18S	13E	20387
APRIL FRACTION	846	127				20388
Amended	2886	224	1	18S	12E	
MAY FRACTION	846	124				20389
2d Amended	2907	730	1	18S	12E	
JULY #1	842	17	7	18S	13E	20540
JULY #2	842	18	7	18S	13E	20541
JULY #3	842	19	7	18S	13E	20542
JULY #4	842	20	7	18S	13E	20543
JULY #5	842	21	7	18S	13E	20544
JULY #6	842	22	7	18S	13E	20545
JULY #7	842	23	7	18S	13E	20546
JULY #8	842	24	7	18S	13E	20547
JULY #9	842	25	7	18S	13E	20548

A-8

RECEIVED  
B.L.M. AZ STATE OFFICE

NOV 18 1987

7:45 A.M.  
PHOENIX, ARIZONA

<u>Name of Claim</u>	<u>Pima Cty</u> <u>Book</u>	<u>Rclds</u> <u>Page</u>	<u>Loc</u> <u>Sec</u>	<u>Not</u> <u>Twp</u>	<u>Pstd</u> <u>Rge</u>	<u>BLM Serial #</u> <u>A MC</u>
JULY #10	842	26	7	18S	13E	20549
JULY #11	847	529	7	18S	13E	20550
JULY #12	847	530	7	18S	13E	20551
JULY #13	847	531	7	18S	13E	20552
JULY #14	847	532	7	18S	13E	20553
JULY #15	847	533	7	18S	13E	20554
JULY #16	847	534	7	18S	13E	20555
JULY #17	847	535	7	18S	13E	20556
JULY #18	847	536	7	18S	13E	20557
JULY #19	847	537	7	18S	13E	20558
JULY #20	847	538	7	18S	13E	20559
PETRO #1	76	151	29	17S	13E	20667
PETRO #2	76	152	29	17S	13E	20668
PETRO #3	833	515	29	17S	13E	20669
PETRO #4	833	516	29	17S	13E	20670
PETRO #5	833	517	29	17S	13E	20671
PETRO #6	833	518	29	17S	13E	20672
PETRO #7	833	519	29	17S	13E	20673
PETRO #8	833	520	29	17S	13E	20674
PETRO #9	833	521	29	17S	13E	20675
PETRO #10	833	522	29	17S	13E	20676
PETRO #11	833	523	29	17S	13E	20677
PETRO #12	833	524	29	17S	13E	20678
PETRO #13	833	525	29	17S	13E	20679
PETRO #14	833	526	29	17S	13E	20680
PETRO #15	833	527	29	17S	13E	20681
PETRO #16	899	78	29	17S	13E	20682
VENUS #1	899	79	29	17S	13E	20683
VENUS #2	899	80	29	17S	13E	20684
VENUS #3	899	81	30	17S	13E	20685
VENUS #4	899	82	30	17S	13E	20686
VENUS #5	888	413	30	17S	13E	20687
VENUS #6	888	414	30	17S	13E	20688
VENUS #7	888	415	30	17S	13E	20689
VENUS #8	888	416	30	17S	13E	20690
VENUS #9	888	417	30	17S	13E	20691
VENUS #10	888	418	30	17S	13E	20692
VENUS #11	888	419	30	17S	13E	20693
VENUS #12	888	420	30	17S	13E	20694
VENUS #13	1897	286	30	17S	13E	20695
VENUS #14	1897	287	30	17S	13E	20696
VENUS #15	1897	288	30	17S	13E	20697
TARGET	887	581	29	17S	13E	20698

RECEIVED  
B.L.M. AZ STATE OFFICE

NOV 18 1987

7:45 A.M.  
PHOENIX, ARIZONA

<u>Name of Claim</u>	<u>Pima Cty Rcds Book</u>	<u>Page</u>	<u>Loc Sec</u>	<u>Not Twp</u>	<u>Pstd Rge</u>	<u>BLM Serial # A MC</u>
EAST PETRO #1	912	120	29	17S	13E	20699
EAST PETRO #2	912	121	29	17S	13E	20700
EAST PETRO #3	912	122	28	17S	13E	20701
EAST PETRO #4	912	123	29	17S	13E	20702
EAST PETRO #5	912	124	29	17S	13E	20703
EAST PETRO #6	912	125	28	17S	13E	20704
EAST PETRO #7	912	126	28	17S	13E	20705
EAST PETRO #8	912	127	28	17S	13E	20706
EAST PETRO #9	912	128	28	17S	13E	20707
EAST PETRO #10	912	129	28	17S	13E	20708
EAST PETRO #11	912	130	28	17S	13E	20709
EAST PETRO #12	912	131	28	17S	13E	20710
EAST PETRO #13	912	132	28	17S	13E	20711
EAST PETRO #14	912	133	28	17S	13E	20712
EAST PETRO #15	912	134	28	17S	13E	20713
EAST PETRO #16	912	135	28	17S	13E	20714
EAST PETRO #17	912	136	28	17S	13E	20715
EAST PETRO #18	912	137	28	17S	13E	20716
EAST PETRO #19	912	138	28	17S	13E	20717
EAST PETRO #20	912	139	28	17S	13E	20718
EAST PETRO #21	912	140	28	17S	13E	20719
SUN #2	1632	437	29	17S	13E	20722
SUN #3	1632	438	29	17S	13E	20723
SUN #4	1632	439	29	17S	13E	20724
SUN #5	1632	440	29	17S	13E	20725
SUN #203	1632	462	29	17S	13E	20726
SUN #204	1632	463	29	17S	13E	20727
ANN #1	2220	164	28	17S	13E	20730
ANN #2	2220	165	28	17S	13E	20731
ANN #3	2220	166	32	17S	13E	20732
ANN #4	2220	167	32	17S	13E	20733
T #1	2236	323	32	17S	13E	20734
T #2	2236	324	29	17S	13E	20735
MARIA	5719	723	29	17S	13E	20736
MARIA #2	5719	724	29	17S	13E	20737
MARIA #3	5719	725	29	17S	13E	20738
AUGUST #1	842	27	6	18S	13E	21092
AUGUST #2	842	28	6	18S	13E	21093
AUGUST #3	842	29	6	18S	13E	21094
AUGUST #4	842	30	6	18S	13E	21095
AUGUST #5	842	31	6	18S	13E	21096
AUGUST #6	842	32	6	18S	13E	21097

RECEIVED  
 B.L.M. AZ STATE OFFICE  
 NOV 18 1987  
 7:45 A.M.  
 PHOENIX, ARIZONA

<u>Name of Claim</u>	<u>Pima Cty Rcds Book</u>	<u>Page</u>	<u>Loc Sec</u>	<u>Not Twp</u>	<u>Pstd Rge</u>	<u>BLM Serial #</u> <u>A MC</u>
AUGUST #10	2124	55				21098 .
Amended	2428	294	6	18S	13E	} .
AUGUST #11	843	162	6	18S	13E	
AUGUST #12	843	163				21100 .
Amended	2517	422	6	18S	13E	} .
AUGUST #13	2428	283	5	18S	13E	
AUGUST #15	908	592	6	18S	13E	21101 .
AUGUST #16	908	593	1	18S	12E	21102 .
AUGUST #17	2428	291	6	18S	13E	21103 .
GEOLOGIST	2118	264	6	18S	13E	21104 .
LITTLE DOUGLAS	2428	289	6	18S	13E	21109 .
CACTUS	908	595	1	18S	12E	21110 .
HUBERT	485	473	1	18S	12E	21111 .
JANICE	833	583				21112 .
Amended	871	200	1	18S	12E	} .
CAROL	833	581				
Amended	871	201	12	18S	12E	} .
DECEMBER #10	908	588				
Amended	2876	184	30	17S	13E	} .
COPPER HILL #2	356	146	31	17S	13E	
DOLORES ANN	887	223	31	17S	13E	21118 .
KAREN FRACTION	904	392	31	17S	13E	21119 .
ALBERTO	HHH	428				21120 .
Amended	901	25	31	17S	13E	} .
ST. FRANCES	HHH	451				
2nd Amended	2946	163	31	17S	13E	} .
VIRGINIA #2	JJJ	440				
2nd Amended	2946	162	31	17S	13E	} .
TUCSON						
TRIANGLE	908	586	31	17S	13E	} .
MARY GROUP #2	HHH	58				
Amended	HHH	240	30	17S	13E	

A-11

RECEIVED  
B.L.M. AZ STATE OFFICE

NOV 18 1987

7:45 A.M.  
PHOENIX, ARIZONA

<u>Name of Claim</u>	<u>Pima Cty Rcds Book</u>	<u>Page</u>	<u>Loc Sec</u>	<u>Not Twp</u>	<u>Pstd Rge</u>	<u>BLM Serial #</u> <u>A MC</u>
MARY GROUP #3	HHH	59	30	17S	13E	21293 ✓
MARY GROUP #6	HHH	62				21295 ✓
Amended	HHH	242	30	17S	13E	} .
MARY GROUP #7	HHH	63	30	17S	13E	
MARY GROUP #8	HHH	64				21297 ✓
Amended	HHH	243	30	17S	13E	} .
MARY GROUP #9	HHH	65	30	17S	13E	
CATHERINE #1/ RELOCATION	3117	469	25	17S	12E	21301 ✓
SERASIO #22	3117	480	25	17S	12E	21326 ✓
CHAPULTEPEC	958	214	30	17S	13E	} .
CHAPULTEPEC #1	958	215	30	17S	13E	
MISSY #7	2469	190	25	17S	12E	21334 ✓
APEX NO. 1	899	75	30	17S	13E	} .
THE PASS	908	515	30	17S	13E	
JUNCTION	908	516	30	17S	13E	21346 ✓
BETTY	1376	327	7	18S	13E	21772 ✓
BETTY #2	1376	328	7	18S	13E	21773 ✓
BETTY #7	1575	330	7	18S	13E	21774 ✓
BETTY #8	1575	331	7	18S	13E	21775 ✓
DENISE FRAC #1	3681	116				21776 ✓
Amended	3694	88	7	18S	13E	} .
DENISE FRAC #2	3681	117	7	18S	13E	
Amended	3694	89				} .
KRISTY FRAC #1	3681	118	7	18S	13E	
Amended	3694	90				} .
KRISTY FRAC #2	3681	119	7	18S	13E	
Amended	3694	91				} .
KRISTY FRAC #3	3681	120	7	18S	13E	
Amended	3694	92				} .
LUCERO #135-A	1662	381	7	18S	13E	
LUCERO #137						} .
(ABANDONED)*	1631	356	7	18S	13E	
LUCERO #138						} .
(ABANDONED)*	1630	496	7	18S	13E	
LUCERO #139						

A-12

RECEIVED  
B.L.M. AZ STATE OFFICE

NOV 18 1987

7:45 A.M.  
PHOENIX, ARIZONA

<u>Name of Claim</u>	<u>Pima Cty</u> <u>Book</u>	<u>Rclds</u> <u>Page</u>	<u>Loc</u> <u>Sec</u>	<u>Not</u> <u>Twp</u>	<u>Pstd</u> <u>Rge</u>	<u>BLM Serial #</u> <u>A MC</u>
(ABANDONED)*	1630	497	7	18S	13E	21786
LUCERO #140						
(ABANDONED)*	1630	498	7	18S	13E	21787
LUCERO #141						
(ABANDONED)*	1630	499	7	18S	13E	21788
LUCERO #142						
(ABANDONED)*	1630	500	7	18S	13E	21789
LUCERO #143						
(ABANDONED)*	1630	501	7	18S	13E	21790
LUCERO #144						
(ABANDONED)*	1632	93	7	18S	13E	21791
LUCERO #146	1655	460	7	18S	13E	21792
LUCERO #147	1632	94	7	18S	13E	21793
LUCERO #148	1632	95	7	18S	13E	21794
MCC-54 PLACER	1644	424	27	17S	13E	21795
MCC-55 PLACER	1644	425	27	17S	13E	21796
FAN #21	2218	478	30	17S	13E	21910
FAN #22	2218	479	30	17S	13E	21911
EROS #1	2210	274				21916
Amended	5738	695	30	17S	13E	
EROS #2	2210	275				21917
Amended	5738	696	30	17S	13E	
ADAMS	2428	313	32	17S	13E	52606
CAMILLE	2428	290	6	18S	13E	52609
HOOVER	2151	405				52611
Amended	2428	287	5	18S	13E	

\*The reference to "(ABANDONED)" in the LUCERO ## 137-144 mining claims is in the name of the claim and is not an indication of an intent of the owner to abandon the claim.

A-13

RECEIVED  
B.L.M. AZ STATE OFFICE

NOV 18 1987

7:45 A.M.  
PHOENIX, ARIZONA



"Postmarked timely"  
 RECEIVED  
 B.L.M. AZ STATE OFFICE 5903  
 DEC 31 1986 16995

EXHIBIT A  
 -----

7:45 A.M.  
 PHOENIX, ARIZONA

Five hundred three (503) unpatented lode claims situated in the Pima Mining District of Pima County, Arizona, the location notices and amended location notices of which are recorded in the office of the County Recorder of Pima County, Arizona, in the books and at the pages set forth below:

Location Notice Posted:  
 G & SR B&M  
 Pima County, Arizona  
 -----

B.L.M. Serial No.	Name of Claim	Book	Page	Sec.	Twp.	Rge.
A MC 5923	JUNE #1	5502	835	1	18S	12E
A MC 5924	JUNE #2	5502	836	1	18S	12E
A MC 16975	EMMONS 40/RELOCATION	3082	160			
	EMMONS 40/AMENDED	5649	560	21	17S	13E
A MC 16976	EMMONS 41	949	413			
	EMMONS 41/AMENDED	5649	561	21	17S	13E
A MC 16977	EMMONS 42	949	414			
	EMMONS 42/AMENDED	5649	562	21	17S	13E
A MC 16979	BERT #24	3082	162			
	BERT #24/AMENDED	5649	571	21	17S	13E
A MC 16980	BERT #25	3082	163			
	BERT #25/AMENDED	5649	572	21	17S	13E
A MC 16982	BERT #29	2799	199			
	BERT #29/AMENDED	5649	574	29	17S	13E
A MC 16983	BERT #30	2799	200			
	BERT #30/AMENDED	5649	575	28	17S	13E
A MC 16984	BERT #36 A	5649	576	21	17S	13E
A MC 16985	BERT #37	3288	147			
	BERT #37/AMENDED	5649	577	28	17S	13E
A MC 16986	PHOENIX #7	3816	48			
	PHOENIX #7/AMENDED	5649	564	20	17S	13E
A MC 16987	PHOENIX #8	3816	49			
	PHOENIX #8/AMENDED	5649	565	20	17S	13E
A MC 16988	PHOENIX #9 A	5649	566	21	17S	13E
A MC 16989	PHOENIX #10 A	5649	567	21	17S	13E
A MC 16990	PHOENIX #52	3706	537			
	PHOENIX #52/AMENDED	5649	568	21	17S	13E
A MC 16991	PHOENIX # 54	3706	539			
	PHOENIX #54/AMENDED	5649	569	21	17S	13E
A MC 16992	PHOENIX # 55	3706	540			
	PHOENIX #55/AMENDED	5649	570	21	17S	13E
A MC 16994	TAN #1	2220	157			
	TAN #1/AMENDED	5649	578	29	17S	13E
A MC 16995	TAN 2	2220	158			
	TAN 2/AMENDED	5649	579	29	17S	13E
A MC 16996	TAN #3	2220	159			
	TAN #3/AMENDED	5649	580	28	17S	13E
A MC 16997	TAN #5	2220	161			
	TAN #5/AMENDED	5649	581	28	17S	13E
A MC 16998	TAN 7	2238	308			
	TAN 7/AMENDED	5649	582	28	17S	13E
A MC 16999	TAN #8	2238	307			
	TAN #8/AMENDED	5649	583	28	17S	13E
A MC 17195	BERT #31	3338	257	21	17S	13E
A MC 17196	BERT #32	3338	258	21	17S	13E
A MC 18898	NORTH NO. 9	2220	224	33	17S	13E
A MC 18899	NORTH NO. 10	2220	225	33	17S	13E
A MC 18900	NORTH NO. 11	2220	226	33	17S	13E
A MC 18901	NORTH NO. 12	2220	227	33	17S	13E
A MC 18902	NORTH NO. 13	2220	228	33	17S	13E



Location Notice Posted:

G & SR B&M

Pima County, Arizona

B.L.M. Serial No.	Name of Claim	Book	Page	Sec.	Twp.	Rge.
A MC 18903	NORTH NO. 14	2220	229	33	17S	13E
A MC 18904	NORTH NO. 15	2220	230	4	18S	13E
A MC 18905	NORTH NO. 16	2220	231	33	17S	13E
A MC 18906	NORTH NO. 17	2220	232	33	17S	13E
A MC 18907	NORTH NO. 18	2220	233	33	17S	13E
A MC 18908	NORTH NO. 19	2220	234	33	17S	13E
A MC 18909	NORTH NO. 20	2220	235	33	17S	13E
A MC 18910	NORTH NO. 21	2220	236	33	17S	13E
A MC 18911	NORTH NO. 22	2220	237	33	17S	13E
A MC 18912	NORTH NO. 23	2220	238	33	17S	13E
A MC 18913	NORTH NO. 24	2220	239	33	17S	13E
A MC 18916	NORTH NO. 32	2220	353			
	NORTH NO. 32/AMENDED	3934	512	3	18S	13E
A MC 18918	NORTH NO. 34	2220	355			
	NORTH NO. 34/AMENDED	3934	514	3	18S	13E
A MC 18920	NORTH NO. 36	2220	357			
	NORTH NO. 36/AMENDED	3934	516	3	18S	13E
A MC 18921	NORTH NO. 37	2220	358			
	NORTH NO. 37/AMENDED	3934	517	3	18S	13E
A MC 18922	NORTH NO. 38	2220	359			
	NORTH NO. 38/AMENDED	3934	518	3	18S	13E
A MC 18923	NORTH NO. 39	2220	360			
	NORTH NO. 39/AMENDED	3934	519	3	18S	13E
A MC 18924	NORTH NO. 40	2220	361			
	NORTH NO. 40/AMENDED	3934	520	3	18S	13E
A MC 18925	NORTH NO. 41	2220	362			
	NORTH NO. 41/AMENDED	3934	521	3	18S	13E
A MC 18926	NORTH NO. 42	2220	363			
	NORTH NO. 42/AMENDED	3934	522	3	18S	13E
A MC 18927	NORTH NO. 43	2220	364			
	NORTH NO. 43/AMENDED	3934	523	3	18S	13E
A MC 18928	W.G. 13	1629	492	33	17S	13E
A MC 18929	W.G. 15	1629	494	33	17S	13E
A MC 18930	W.G. 17	1629	496	33	17S	13E
A MC 18931	W.G. 19	1629	498	4	18S	13E
A MC 18932	W.G. 21	1629	500	4	18S	13E
A MC 18933	W.G. 22	1629	501	4	18S	13E
A MC 18934	W.G. 23	1629	502	4	18S	13E
A MC 18935	W.G. 24	1629	503	4	18S	13E
A MC 18936	W.G. 25	1629	504	4	18S	13E
A MC 18937	W.G. 26	1629	505	4	18S	13E
A MC 18938	W.G. 27	1629	506	4	18S	13E
A MC 18939	W.G. 28	1629	507	4	18S	13E
A MC 18940	W.G. 29	1629	508	4	18S	13E
A MC 18941	W.G. 30	1629	509	4	18S	13E
A MC 18942	W.G. 31	1629	510	4	18S	13E
A MC 18943	W.G. 32	1629	511	4	18S	13E
A MC 18944	W.G. 33	1629	512	4	18S	13E
A MC 18945	W.G. 34	1629	513	4	18S	13E
A MC 18946	W.G. 35	1629	514	4	18S	13E
A MC 18947	W.G. 36	1629	515			
	W.G. 36/AMENDED	3934	524	4	18S	13E
A MC 18948	W.G. 37	3934	525	4	18S	13E
A MC 19084	RICH # 1	2233	4			
	RICH #1/AMENDED	3934	532	34	17S	13E
A MC 19085	RICH #2	2233	5			
	RICH #2/AMENDED	3934	533	34	17S	13E
A MC 19086	RICH #3	2233	6			
	RICH #3/AMENDED	3934	534	34	17S	13E
A MC 19087	RICH #4	2233	7			
	RICH # 4/AMENDED	3934	535	34	17S	13E
A MC 19088	RICH #5	2233	8			
	RICH # 5/AMENDED	3934	536	34	17S	13E
A MC 19089	RICH #6	2233	9			

Postmarked timely

RECEIVED  
B.L.M. AZ STATE OFFICE

DEC 31 1986

7:45 A.M.  
PHOENIX, ARIZONA

RECEIVED  
 B.L.M. AZ STATE OFF.  
 DEC 31 1986  
 7:45 A.M.  
 PHOENIX, ARIZONA

"Postmarked timely"

Location Notice Posted:  
 G & SR B&M  
 Pima County, Arizona

B.L.M. Serial No.	Name of Claim	Book	Page	Sec.	Twp.	Rge.
A MC 19090	RICH #6/AMENDED	3934	537	34	17S	13E
	RICH #7	2233	10			
A MC 19091	RICH #7/AMENDED	3934	538	34	17S	13E
	RICH #8	2233	11			
A MC 19092	RICH # 8/AMENDED	3934	539	34	17S	13E
	RICH # 9	2233	12			
A MC 19093	RICH # 9/AMENDED	3934	540	27	17S	13E
	RICH # 10	2233	13			
A MC 19094	RICH # 10/AMENDED	3934	541	27	17S	13E
	RICH # 11	2233	14			
A MC 19095	RICH # 11/AMENDED	3934	542	27	17S	13E
	RICH # 12	2233	15			
	RICH # 12/AMENDED	3934	543	27	17S	13E
A MC 19096	RICH # 13	2233	16	27	17S	13E
A MC 19097	RICH # 14	2233	17	27	17S	13E
A MC 19098	RICH # 15	2233	18	27	17S	13E
A MC 19099	RICH # 16	2233	19	27	17S	13E
A MC 19100	RICH # 17	2233	20	27	17S	13E
A MC 19101	RICH # 18	2233	21	27	17S	13E
A MC 19102	RICH # 19	2233	22			
	RICH # 19/AMENDED	3934	544	27	17S	13E
A MC 19103	RICH # 20	2233	23			
	RICH # 20/AMENDED	3934	545	27	17S	13E
A MC 19104	RICH # 21	2233	24			
	RICH # 21/AMENDED	3934	546	27	17S	13E
A MC 19105	RICH # 22	2233	25			
	RICH # 22/AMENDED	3934	547	27	17S	13E
A MC 19106	RICH #23	2233	26			
	RICH # 23/AMENDED	3934	548	27	17S	13E
A MC 19107	RICH # 24	2233	27			
	RICH # 24/AMENDED	3934	549	27	17S	13E
A MC 19108	RICH #25	2233	28			
	RICH #25/AMENDED	3934	550	27	17S	13E
A MC 19109	RICH #26	2233	29			
	RICH #26/AMENDED	3934	551	27	17S	13E
A MC 19110	RICH # 27	2233	30			
	RICH # 27/AMENDED	3934	552	34	17S	13E
A MC 19111	RICH #28	2233	31			
	RICH # 28/AMENDED	3934	553	34	17S	13E
A MC 19112	RICH # 29	2233	32			
	RICH # 29/AMENDED	3934	554	34	17S	13E
A MC 19113	RICH # 30	2233	33			
	RICH # 30/AMENDED	3934	555	34	17S	13E
A MC 19114	RICH # 31	2241	553			
	RICH # 31/AMENDED	3934	556	34	17S	13E
A MC 19115	RICH # 32	2241	554			
	RICH # 32/AMENDED	3934	557	34	17S	13E
A MC 19116	RICH # 33	2241	555			
	RICH # 33/AMENDED	3934	558	3	18S	13E
A MC 19117	RICH # 34	2241	556			
	RICH # 34/AMENDED	3934	559	3	18S	13E
A MC 19118	RICH 35	2241	557			
	RICH 35/AMENDED	3934	560	3	18S	13E
A MC 19119	RICH # 36	2241	558			
	RICH # 36/AMENDED	3934	561	3	18S	13E
A MC 19120	RICH # 37	2241	559			
	RICH # 37/AMENDED	3934	562	3	18S	13E
A MC 19121	RICH 38	2241	560			
	RICH 38/AMENDED	3934	563	3	18S	13E
A MC 19122	RICH # 39	2241	561			
	RICH # 39/AMENDED	3934	564	3	18S	13E
A MC 19123	RICH #40	2241	562			
	RICH # 40/AMENDED	3934	565	3	18S	13E
A MC 19124	RICH #41	2241	563			

RECEIVED  
B.L.M. AZ STATE OFFICE

DEC 31 1986

7:45 A.M.  
PHOENIX, ARIZONA

"Postmarked timely"

Location Notice Posted:  
G & SR B&M  
Pima County, Arizona

B.L.M. Serial No.	Name of Claim	Book	Page	Sec.	Twp.	Rge.
A MC 19125	RICH # 41/AMENDED	3934	566	3	18S	13E
	RICH # 42	2241	564			
A MC 19126	RICH # 42/AMENDED	3934	567	3	18S	13E
	RICH # 43	2241	565			
A MC 19127	RICH # 43/AMENDED	3934	568	3	18S	13E
	RICH #44	2241	566			
A MC 19128	RICH # 44/AMENDED	3934	569	3	18S	13E
A MC 19129	RICH #45/RELOCATION	3934	570	3	18S	13E
	RICH # 46	2241	568			
A MC 19130	RICH # 46/AMENDED	3934	571	3	18S	13E
	RICH # 47	2241	569			
A MC 19131	RICH # 47/AMENDED	3934	572	3	18S	13E
	RICH # 48	2241	570			
A MC 19132	RICH # 48/AMENDED	3934	573	3	18S	13E
	RICH #49	2241	571			
A MC 19133	RICH # 49/AMENDED	3934	574	3	18S	13E
	RICH #50	2241	572			
	RICH # 50/AMENDED	3934	575	3	18S	13E
A MC 19271	ERIC #1	2220	168	33	17S	13E
A MC 19272	ERIC #2	2220	169	33	17S	13E
A MC 19273	ERIC #3	2220	170	33	17S	13E
A MC 19274	ERIC # 4	2220	171	33	17S	13E
A MC 19275	ERIC 5	2220	172	33	17S	13E
A MC 19276	ERIC 6	2220	173	33	17S	13E
A MC 19277	ERIC 9	2220	174	34	17S	13E
A MC 19278	ERIC 10	2220	175	34	17S	13E
A MC 19279	ERIC 11	2220	176	34	17S	13E
A MC 19280	ERIC 12	2220	177	34	17S	13E
A MC 19281	ERIC 13	2220	178	34	17S	13E
A MC 19282	ERIC 14	2220	179	34	17S	13E
A MC 19283	ERIC 15	2220	180	34	17S	13E
A MC 19284	ERIC 16	2220	181	34	17S	13E
A MC 19285	ERIC 17	2220	182			
	ERIC 17/AMENDED	3934	526	34	17S	13E
A MC 19286	ERIC 18	2220	183			
	ERIC 18/AMENDED	3934	527	34	17S	13E
A MC 19287	ERIC 19	2220	184			
	ERIC 19/AMENDED	3934	528	3	18S	13E
A MC 19288	ERIC 20	2220	185			
	ERIC 20/AMENDED	3934	529	3	18S	13E
A MC 19289	ERIC 21	2220	186			
	ERIC 21/AMENDED	3934	530	3	18S	13E
A MC 19290	ERIC 22	2220	187			
	ERIC 22/AMENDED	3934	531	3	18S	13E
A MC 19291	ERIC 23	2220	188	34	17S	13E
A MC 19292	ERIC 24	2220	189	34	17S	13E
A MC 19293	ERIC 25	2220	190	34	17S	13E
A MC 19294	ERIC 26	2220	191	34	17S	13E
A MC 19295	ERIC 27	2220	192	34	17S	13E
A MC 19296	ERIC 28	2220	193	34	17S	13E
A MC 19297	ERIC 29	2220	194	34	17S	13E
A MC 19298	ERIC 30	2220	195	34	17S	13E
A MC 19299	ERIC 31	2220	196	27	17S	13E
A MC 19300	ERIC 32	2220	197	27	17S	13E
A MC 19301	ERIC 33	2220	198	27	17S	13E
A MC 19302	ERIC 34	2220	199	27	17S	13E
A MC 19303	ERIC 35	2220	200	27	17S	13E
A MC 19304	ERIC 36	2220	201	27	17S	13E
A MC 19305	ERIC 37	2220	202	27	17S	13E
A MC 19306	ERIC 38	2220	203	27	17S	13E
A MC 19307	ERIC 39	2220	204	27	17S	13E
A MC 19308	ERIC 40	2220	205	27	17S	13E
A MC 19309	ERIC 41	2220	206	27	17S	13E
A MC 19310	ERIC 42	2220	207	27	17S	13E

DEC 31 1986 "Postmarked timely"

7:45 A.M. Location Notice Posted:  
PHOENIX, ARIZONA G & SR B&M  
Pima County, Arizona

B.L.M. Serial No.	Name of Claim	Book	Page	Sec.	Twp.	Rge.
A MC 19311	ERIC 43	2220	208			
	ERIC 43/AMENDED	3288	143	28	17S	13E
A MC 19312	ERIC 44	2220	209	28	17S	13E
A MC 19313	ERIC 45	2238	306	27	17S	13E
A MC 19314	ERIC 46	2238	305	27	17S	13E
A MC 19315	ERIC 47	2238	304	27	17S	13E
A MC 19316	ERIC 48	2238	303	27	17S	13E
A MC 19317	ERIC 49	2238	302	27	17S	13E
A MC 19318	ERIC 50	2238	301	27	17S	13E
A MC 19319	ERIC 51	2238	300	28	17S	13E
A MC 19320	ERIC 52	2238	299	28	17S	13E
A MC 19321	ERIC 53	2238	298	28	17S	13E
A MC 19322	ERIC 54	2238	297	28	17S	13E
A MC 19323	PHOENIX #57	3706	542	22	17S	13E
A MC 19324	PHOENIX #59	3706	544	22	17S	13E
A MC 19325	PHOENIX #61	3706	546	22	17S	13E
A MC 19326	PHOENIX #63	3706	548	22	17S	13E
A MC 19327	PHOENIX #65	3706	550	22	17S	13E
A MC 19638	VAN BUREN	2428	269	32	17S	13E
A MC 19639	REPUBLIC NO. 18	2428	323	31	17S	13E
A MC 19640	REPUBLIC NO. 19	2428	321	31	17S	13E
A MC 19641	REPUBLIC NO. 20	2428	319	31	17S	13E
A MC 19642	REPUBLIC NO. 21	2428	320	31	17S	13E
A MC 19643	REPUBLIC NO. 22	2428	318	31	17S	13E
A MC 19644	REPUBLIC NO. 23	2428	317	31	17S	13E
A MC 19645	REPUBLIC NO. 24	2428	316	31	17S	13E
A MC 19646	REPUBLIC NO. 56	2428	334	31	17S	13E
A MC 19647	JANUARY #3	848	571	32	17S	13E
A MC 19648	JANUARY #4	848	572	32	17S	13E
A MC 19649	JANUARY #5	848	573	32	17S	13E
A MC 19650	JANUARY #6	848	574	32	17S	13E
A MC 19651	JANUARY #11	848	575	32	17S	13E
A MC 19652	JANUARY #42	848	582	32	17S	13E
A MC 19653	JANUARY #43	848	583	32	17S	13E
A MC 19654	JANUARY NO. 52	2200	211			
	JANUARY NO. 52/AMENDED	2428	279	4	18S	13E
A MC 19655	JANUARY NO. 53	2200	212	4	18S	13E
A MC 19656	JANUARY #54	893	337	4	18S	13E
A MC 19657	JANUARY # 63	893	346	32	17S	13E
A MC 19658	JANUARY # 64	893	347	32	17S	13E
A MC 19659	JANUARY # 65	893	348	32	17S	13E
A MC 19660	JANUARY #66	893	349	32	17S	13E
A MC 19661	JANUARY TRIANGLE	904	391	32	17S	13E
A MC 19662	ARCTURUS	896	156	32	17S	13E
A MC 19663	BETELGEUSE	896	157	32	17S	13E
A MC 19664	CANIS	896	158	32	17S	13E
A MC 19665	CASSIOPEA	896	159	32	17S	13E
A MC 19666	EARTH	896	160	32	17S	13E
A MC 19667	JUPITER	896	161	32	17S	13E
A MC 19668	MARS	896	162	32	17S	13E
A MC 19669	MERCURY	896	163	32	17S	13E
A MC 19670	NEPTUNE	896	164	32	17S	13E
A MC 19671	ORION	896	165	32	17S	13E
A MC 19672	PLEADES	896	166	32	17S	13E
A MC 19673	PLUTO	896	167	32	17S	13E
A MC 19674	POLARIS	896	168	32	17S	13E
A MC 19675	SATURN	896	169	32	17S	13E
A MC 19676	URANUS	896	170	32	17S	13E
A MC 19677	VENUS	896	171	32	17S	13E
A MC 19678	ARGUS	898	40	32	17S	13E
A MC 19679	CAPRICORN	898	44	32	17S	13E
A MC 19680	ANDROMEDA	898	45	32	17S	13E
A MC 20345	NOVEMBER #1	2428	340	31	17S	13E
A MC 20346	NOVEMBER #4	2428	341	36	17S	12E

DEC 31 1986 "Postmarked timely"

7:45 A.M.  
PHOENIX, ARIZONA

Location Notice Posted:  
G & SR B&M  
Pima County, Arizona

B.L.M. Serial No.	Name of Claim	Book	Page	Sec.	Twp.	Rge.
A MC 20347	NOVEMBER #5	2428	342	36	17S	12E
A MC 20348	NOVEMBER #8	2428	343	36	17S	12E
A MC 20349	NOVEMBER #9	2428	344	31	17S	13E
A MC 20350	NOVEMBER #11	2428	337	31	17S	13E
A MC 20351	NOVEMBER 18	908	589			
	NOVEMBER 18/AMENDED	2428	339	31	17S	13E
A MC 20352	NOVEMBER #19	2428	338	31	17S	13E
A MC 20353	NOVEMBER #20	2428	336	31	17S	13E
A MC 20354	NOVEMBER FRACTION #1	846	106			
	NOVEMBER " NO. 1/AMENDED	888	353	6	18S	13E
A MC 20355	NOVEMBER FRACTION #2	846	107			
	NOVEMBER " NO. 2/AMENDED	888	354	6	18S	13E
A MC 20356	LUNIK	2428	332	31	17S	13E
A MC 20357	LAIKA	2428	333	31	17S	13E
A MC 20358	SPUTNIK	2428	335	31	17S	13E
A MC 20359	EXPLORER	2428	331	6	18S	13E
A MC 20360	MARCH #1	846	125	36	17S	12E
A MC 20361	MARCH #2	843	152	36	17S	12E
A MC 20362	MARCH #3	843	153	36	17S	12E
A MC 20363	MARCH #4	843	154	36	17S	12E
A MC 20364	MARCH #5	846	126	36	17S	12E
A MC 20365	MARCH #6	843	155	36	17S	12E
A MC 20366	MARCH #7	843	156	36	17S	12E
A MC 20367	CONTENTION	74	133			
	CONTENTION/AMENDED	75	196	1	18S	12E
A MC 20368	CONTENTION #2	75	69			
	CONTENTION NO. 2/AMENDED	310	256	1	18S	12E
A MC 20372	SCORPIO	75	219	6	18S	13E
A MC 20373	SCORPIO NO. 2	75	282	1	18S	12E
A MC 20374	SCORPIO TRIANGLE	76	349	6	18S	13E
A MC 20375	"WELL"	74	575	6	18S	13E
A MC 20376	WELL #2	74	576	6	18S	13E
A MC 20377	WELL 3	363	268	6	18S	13E
A MC 20378	WELL 4	363	269	6	18S	13E
A MC 20379	WELL NO. 5	2124	52			
	WELL NO. 5/AMENDED	2133	577	6	18S	13E
A MC 20380	WELL 6	466	70	6	18S	13E
A MC 20381	WELL 7	2428	292	6	18S	13E
A MC 20382	WELL NO 8	724	502	6	18S	13E
A MC 20383	WELL NO 9	724	503	6	18S	13E
A MC 20384	WELL NO. 10	2428	293	6	18S	13E
A MC 20385	TAURUS	75	59			
	TAURUS/AMENDED	1512	361	1	18S	12E
A MC 20386	TAURUS #2	2197	266	1	18S	12E
A MC 20387	SNAFU TRIANGLE	908	587	6	18S	13E
A MC 20388	APRIL FRACTION	846	127			
	APRIL FRACTION/AMENDED	2886	224	1	18S	12E
A MC 20389	MAY FRACTION	846	124			
	MAY FRACTION/SECOND AMENDED	2907	730	1	18S	12E
A MC 20511	JUNE #3	840	342			
	JUNE #3/AMENDED	2886	228	1	18S	12E
A MC 20512	JUNE 3-A/RELOCATION	3486	105	1	18S	12E
A MC 20513	JUNE #4/RELOCATION	3486	106	1	18S	12E
A MC 20514	JUNE #5/RELOCATION	3486	107	1	18S	12E
A MC 20515	JUNE NO.6/RELOCATION	3486	108	1	18S	12E
A MC 20516	JUNE #7	840	346	1	18S	12E
A MC 20517	JUNE #8	840	347			
	JUNE #8/AMENDED	2517	424	1	18S	12E
A MC 20518	JUNE NO. 9	840	348	1	18S	12E
A MC 20519	JUNE NO. 10	840	349	1	18S	12E
A MC 20520	JUNE NO.11	840	350	1	18S	12E
A MC 20521	JUNE # 12	840	351	1	18S	12E
A MC 20522	JUNE# 13	842	5			

RECEIVED  
B.L.M. AZ STATE OFFICE

DEC 31 1986 "Postmarked timely"

7:45 A.M. Location Notice Posted:  
PHOENIX, ARIZONA G & SR B&M  
Pima County, Arizona

B.L.M. Serial No.	Name of Claim	Book	Page	Sec.	Twp.	Rge.
	JUNE NO. 13/AMENDED	2517	423	1	18S	12E
A MC 20523	JUNE 14	842	6	1	18S	12E
A MC 20524	JUNE# 15	842	7			
	JUNE # 15/AMENDED	2876	182	1	18S	12E
A MC 20525	JUNE# 16	842	8	1	18S	12E
A MC 20526	JUNE# 17	842	9	1	18S	12E
A MC 20527	JUNE# 18	842	10	1	18S	12E
A MC 20528	JUNE# 19	842	11	1	18S	12E
A MC 20529	JUNE# 20	842	12	1	18S	12E
A MC 20530	JUNE# 21	842	13	1	18S	12E
A MC 20531	JUNE # 22	842	14	1	18S	12E
A MC 20532	JUNE #23	2876	183	12	18S	12E
A MC 20533	JUNE# 24	842	16	1	18S	12E
A MC 20534	JUNE# 25	843	148	12	18S	12E
A MC 20535	JUNE# 26	843	149	12	18S	12E
A MC 20536	JUNE# 27	843	150	12	18S	12E
A MC 20537	JUNE# 28	843	151	12	18S	12E
A MC 20538	JUNE #30	2670	188	1	18S	12E
A MC 20539	JUNE FRACTION/RELOCATION	3486	104	1	18S	12E
A MC 20540	JULY # 1	842	17	7	18S	13E
A MC 20541	JULY# 2	842	18	7	18S	13E
A MC 20542	JULY# 3	842	19	7	18S	13E
A MC 20543	JULY#4	842	20	7	18S	13E
A MC 20544	JULY# 5	842	21	7	18S	13E
A MC 20545	JULY# 6	842	22	7	18S	13E
A MC 20546	JULY# 7	842	23	7	18S	13E
A MC 20547	JULY# 8	842	24	7	18S	13E
A MC 20548	JULY # 9	842	25	7	18S	13E
A MC 20549	JULY# 10	842	26	7	18S	13E
A MC 20550	JULY #11	847	529	7	18S	13E
A MC 20551	JULY # 12	847	530	7	18S	13E
A MC 20552	JULY # 13	847	531	7	18S	13E
A MC 20553	JULY # 14	847	532	7	18S	13E
A MC 20554	JULY # 15	847	533	7	18S	13E
A MC 20555	JULY #16	847	534	7	18S	13E
A MC 20556	JULY # 17	847	535	7	18S	13E
A MC 20557	JULY # 18	847	536	7	18S	13E
A MC 20558	JULY #19	847	537	7	18S	13E
A MC 20559	JULY #20	847	538	7	18S	13E
A MC 20667	PETRO #1	76	151	29	17S	13E
A MC 20668	PETRO #2	76	152	29	17S	13E
A MC 20669	PETRO #3	833	515	29	17S	13E
A MC 20670	PETRO # 4	833	516	29	17S	13E
A MC 20671	PETRO # 5	833	517	29	17S	13E
A MC 20672	PETRO # 6	833	518	29	17S	13E
A MC 20673	PETRO # 7	833	519	29	17S	13E
A MC 20674	PETRO # 8	833	520	29	17S	13E
A MC 20675	PETRO # 9	833	521	29	17S	13E
A MC 20676	PETRO # 10	833	522	29	17S	13E
A MC 20677	PETRO # 11	833	523	29	17S	13E
A MC 20678	PETRO # 12	833	524	29	17S	13E
A MC 20679	PETRO # 13	833	525	29	17S	13E
A MC 20680	PETRO # 14	833	526	29	17S	13E
A MC 20681	PETRO # 15	833	527	29	17S	13E
A MC 20682	PETRO NO. 16	899	78	29	17S	13E
A MC 20683	VENUS NO. 1	899	79	29	17S	13E
A MC 20684	VENUS NO. 2	899	80	29	17S	13E
A MC 20685	VENUS NO. 3	899	81	30	17S	13E
A MC 20686	VENUS NO. 4	899	82	30	17S	13E
A MC 20687	VENUS NO. 5	888	413	30	17S	13E
A MC 20688	VENUS NO. 6	888	414	30	17S	13E
A MC 20689	VENUS NO. 7	888	415	30	17S	13E
A MC 20690	VENUS NO. 8	888	416	30	17S	13E
A MC 20691	VENUS NO. 9	888	417	30	17S	13E

DEC 31 1986 "Postmarked timely"

7:45 A.M.  
PHOENIX, ARIZONA

Location Notice Posted:  
G & SR B&M  
Pima County, Arizona

B.L.M. Serial No.	Name of Claim	Book	Page	Sec.	Twp.	Rge.
A MC 20692	VENUS NO. 10	888	418	30	17S	13E
A MC 20693	VENUS NO. 11	888	419	30	17S	13E
A MC 20694	VENUS NO. 12	888	420	30	17S	13E
A MC 20695	VENUS # 13	1897	286	30	17S	13E
A MC 20696	VENUS # 14	1897	287	30	17S	13E
A MC 20697	VENUS # 15	1897	288	30	17S	13E
A MC 20698	TARGET	887	581	29	17S	13E
A MC 20699	EAST PETRO NO. 1	912	120	29	17S	13E
A MC 20700	EAST PETRO NO. 2	912	121	29	17S	13E
A MC 20701	EAST PETRO NO. 3	912	122	28	17S	13E
A MC 20702	EAST PETRO NO. 4	912	123	29	17S	13E
A MC 20703	EAST PETRO NO. 5	912	124	29	17S	13E
A MC 20704	EAST PETRO NO. 6	912	125	28	17S	13E
A MC 20705	EAST PETRO NO. 7	912	126	28	17S	13E
A MC 20706	EAST PETRO NO. 8	912	127	28	17S	13E
A MC 20707	EAST PETRO NO. 9	912	128	28	17S	13E
A MC 20708	EAST PETRO NO. 10	912	129	28	17S	13E
A MC 20709	EAST PETRO NO. 11	912	130	28	17S	13E
A MC 20710	EAST PETRO NO. 12	912	131	28	17S	13E
A MC 20711	EAST PETRO NO. 13	912	132	28	17S	13E
A MC 20712	EAST PETRO NO. 14	912	133	28	17S	13E
A MC 20713	EAST PETRO NO. 15	912	134	28	17S	13E
A MC 20714	EAST PETRO NO. 16	912	135	28	17S	13E
A MC 20715	EAST PETRO NO. 17	912	136	28	17S	13E
A MC 20716	EAST PETRO NO. 18	912	137	28	17S	13E
A MC 20717	EAST PETRO NO. 19	912	138	28	17S	13E
A MC 20718	EAST PETRO NO. 20	912	139	28	17S	13E
A MC 20719	EAST PETRO NO. 21	912	140	28	17S	13E
A MC 20720	BERT # 4	2348	340	29	17S	13E
A MC 20721	BERT # 5	2523	173	29	17S	13E
A MC 20722	SUN #2	1632	437	29	17S	13E
A MC 20723	SUN #3	1632	438	29	17S	13E
A MC 20724	SUN #4	1632	439	29	17S	13E
A MC 20725	SUN #5	1632	440	29	17S	13E
A MC 20726	SUN #203	1632	462	29	17S	13E
A MC 20727	SUN #204	1632	463	29	17S	13E
A MC 20728	TAN #4	2220	160	28	17S	13E
A MC 20729	TAN # 6	2220	162	28	17S	13E
A MC 20730	ANN #1	2220	164	28	17S	13E
A MC 20731	ANN # 2	2220	165	28	17S	13E
A MC 20732	ANN # 3	2220	166	32	17S	13E
A MC 20733	ANN #4	2220	167	32	17S	13E
A MC 20734	T#1	2236	323	32	17S	13E
A MC 20735	T#2	2236	324	29	17S	13E
A MC 20736	MARIA	5719	723	29	17S	13E
A MC 20737	MARIA NO. 2	5719	724	29	17S	13E
A MC 20738	MARIA NO. 3	5719	725	29	17S	13E
A MC 21092	AUGUST #1	842	27	6	18S	13E
A MC 21093	AUGUST #2	842	28	6	18S	13E
A MC 21094	AUGUST# 3	842	29	6	18S	13E
A MC 21095	AUGUST# 4	842	30	6	18S	13E
A MC 21096	AUGUST# 5	842	31	6	18S	13E
A MC 21097	AUGUST# 6	842	32	6	18S	13E
A MC 21098	AUGUST NO. 10	2124	55			
	AUGUST NO.10/AMENDED	2428	294	6	18S	13E
A MC 21099	AUGUST # 11	843	162	6	18S	13E
A MC 21100	AUGUST # 12	843	163			
	AUGUST #12/AMENDED	2517	422	6	18S	13E
A MC 21101	AUGUST NO. 15	908	592	6	18S	13E
A MC 21102	AUGUST NO. 16	908	593	1	18S	12E
A MC 21103	AUGUST 17	2428	291	6	18S	13E
A MC 21104	GEOLOGIST	2118	264	6	18S	13E
A MC 21109	LITTLE DOUGLAS	2428	289	6	18S	13E
A MC 21110	CACTUS	908	595	1	18S	12E

RECEIVED  
B.L.M. AZ STATE OFFICE

DEC 31 1986 "Postmarked timely"

7:45 A.M. Location Notice Posted:  
PHOENIX, ARIZONA G & SR B&M  
Pima County, Arizona

B.L.M. Serial No.	Name of Claim	Book	Page	Sec.	Twp.	Rge.
A MC 21111	HUBERT	485	473	1	18S	12E
A MC 21112	JANICE	833	583			
	JANICE/AMENDED	871	200	1	18S	12E
A MC 21113	CAROL	833	581			
	CAROL/AMENDED	871	201	12	18S	12E
A MC 21116	DECEMBER NO. 10	908	588			
	DECEMBER NO 10/AMENDED	2876	184	30	17S	13E
A MC 21117	COPPER HILL NO 2	356	146	31	17S	13E
A MC 21118	DOLORES ANN	887	223	31	17S	13E
A MC 21119	KAREN FRACTION	904	392	31	17S	13E
A MC 21120	ALBERTO	RoM HHH	428			
	ALBERTO/AMENDED	901	25	31	17S	13E
A MC 21121	ST. FRANCES	RoM HHH	451			
	ST. FRANCES/2ND AMENDED	2946	163	31	17S	13E
A MC 21122	VIRGINIA # 2	RoM JJJ	440			
	VIRGINIA NO. 2/2ND AMENDED	2946	162	31	17S	13E
A MC 21123	TUCSON TRIANGLE	908	586	31	17S	13E
A MC 21292	MARY GROUP NO. 2	HHH	58			
	MARY GROUP NO. 2/AMENDED	HHH	240	30	17S	13E
A MC 21293	MARY GROUP NO. 3	HHH	59	30	17S	13E
A MC 21295	MARY GROUP NO. 6	HHH	62			
	MARY GROUP NO. 6/AMENDED	HHH	242	30	17S	13E
A MC 21296	MARY GROUP NO. 7	HHH	63	30	17S	13E
A MC 21297	MARY GROUP NO. 8	HHH	64			
	MARY GROUP NO. 8/AMENDED	HHH	243	30	17S	13E
A MC 21298	MARY GROUP NO. 9	HHH	65	30	17S	13E
A MC 21301	CATHERINE #1/RELOCATION	3117	469	25	17S	12E
A MC 21326	SERASIO #22	3117	480	25	17S	12E
A MC 21329	CHAPULTEPEC	958	214	30	17S	13E
A MC 21330	CHAPULTEPEC NO. 1	958	215	30	17S	13E
A MC 21334	MISSY # 7	2469	190	25	17S	12E
A MC 21335	BERT #1	2348	343	30	17S	13E
A MC 21336	BERT #2	2348	342	29	17S	13E
A MC 21337	BERT #3	2348	341	32	17S	13E
A MC 21339	BERT #7	2523	175	31	17S	13E
A MC 21344	APEX NO. 1	899	75	30	17S	13E
A MC 21345	THE PASS	908	515	30	17S	13E
A MC 21346	JUNCTION	908	516	30	17S	13E
A MC 21772	BETTY	1376	327	7	18S	13E
A MC 21773	BETTY # 2	1376	328	7	18S	13E
A MC 21774	BETTY # 7	1575	330	7	18S	13E
A MC 21775	BETTY # 8	1575	331	7	18S	13E
A MC 21776	DENISE FRAC. #1	3681	116			
	DENISE FRAC. #1/AMENDED	3694	88	7	18S	13E
A MC 21777	DENISE FRAC. #2	3681	117			
	DENISE FRAC. #2/AMENDED	3694	89	7	18S	13E
A MC 21778	KRISTY FRAC. #1	3681	118			
	KRISTY FRAC. #1/AMENDED	3694	90	7	18S	13E
A MC 21779	KRISTY FRAC. #2	3681	119			
	KRISTY FRAC. #2/AMENDED	3694	91	7	18S	13E
A MC 21780	KRISTY FRAC. #3	3681	120			
	KRISTY FRAC. #3/AMENDED	3694	92	7	18S	13E
A MC 21781	LUCERO #135 (ABANDONED)	1632	92	7	18S	13E
A MC 21782	LUCERO # 135-A	1662	381	7	18S	13E
A MC 21783	LUCERO # 136	1662	382	12	18S	12E
A MC 21784	LUCERO # 137 (ABANDONED)	1631	356	7	18S	13E
A MC 21785	LUCERO # 138 (ABANDONED)	1630	496	7	18S	13E
A MC 21786	LUCERO #139 (ABANDONED)	1630	497	7	18S	13E
A MC 21787	LUCERO #140 (ABANDONED)	1630	498	7	18S	13E
A MC 21788	LUCERO # 141 (ABANDONED)	1630	499	7	18S	13E
A MC 21789	LUCERO # 142 (ABANDONED)	1630	500	7	18S	13E
A MC 21790	LUCERO # 143 (ABANDONED)	1630	501	7	18S	13E
A MC 21791	LUCERO #144 (ABANDONED)	1632	93	7	18S	13E
A MC 21792	LUCERO #146	1655	460	7	18S	13E

7938 1468



RECEIVED  
B.L.M. AZ STATE OFFICE

Postmarked timely"

DEC 31 1986

Location Notice Posted:

7:45 A.M.  
PHOENIX, ARIZONA

G & SR B&M  
Pima County, Arizona

B.L.M. Serial No.	Name of Claim	Book	Page	Sec.	Twp.	Rge.
A MC 21793	LUCERO # 147 (ABANDONED)	1632	94	7	18S	13E
A MC 21794	LUCERO #148 (ABANDONED)	1632	95	7	18S	13E
A MC 21795	MCC-54 PLACER	1644	424	27	17S	13E
A MC 21796	MCC-55 PLACER	1644	425	27	17S	13E
A MC 21879	FAN # 1	2218	458	19	17S	13E
A MC 21880	FAN 1A/RELOCATION	4032	159	19	17S	13E
A MC 21881	FAN NO. 2	2218	459	19	17S	13E
A MC 21882	FAN 2A/RELOCATION	4032	160	19	17S	13E
A MC 21883	FAN # 3	2218	460	19	17S	13E
A MC 21884	FAN # 4	2218	461	19	17S	13E
A MC 21885	FAN # 5	2218	462	19	17S	13E
A MC 21886	FAN 5A	4100	220	19	17S	13E
A MC 21887	FAN # 6	2218	463	19	17S	13E
A MC 21888	FAN 6A	4100	221	19	17S	13E
A MC 21889	FAN # 7	2218	464	19	17S	13E
A MC 21890	FAN 7A/RELOCATION	4032	161	19	17S	13E
A MC 21891	FAN # 8	2218	465	19	17S	13E
A MC 21892	FAN 8A/RELOCATION	4032	162	19	17S	13E
A MC 21893	FAN # 9	2218	466	19	17S	13E
A MC 21894	FAN # 10	2218	467	19	17S	13E
A MC 21895	FAN 10A	4100	222	19	17S	13E
A MC 21896	FAN # 11	2218	468	19	17S	13E
A MC 21897	FAN 11A/RELOCATION	4032	163	19	17S	13E
A MC 21898	FAN # 12	2218	469	19	17S	13E
A MC 21899	FAN 12A/RELOCATION	4032	164	19	17S	13E
A MC 21900	FAN # 13	2218	470	19	17S	13E
A MC 21901	FAN # 14	2218	471	19	17S	13E
A MC 21902	FAN 15	2218	472	19	17S	13E
A MC 21903	FAN 15A/RELOCATION	4100	223	19	17S	13E
A MC 21904	FAN # 16	2218	473	19	17S	13E
A MC 21905	FAN 16A/RELOCATION	4032	166	19	17S	13E
A MC 21906	FAN # 17	2218	474	19	17S	13E
A MC 21907	FAN # 18	2218	475	19	17S	13E
A MC 21910	FAN # 21	2218	478	30	17S	13E
A MC 21911	FAN # 22	2218	479	30	17S	13E
A MC 21916	EROS # 1	2210	274			
	EROS #1/AMENDED	5738	695	30	17S	13E
A MC 21917	EROS # 2	2210	275			
	EROS # 2/AMENDED	5738	696	30	17S	13E
A MC 21918	BERT #10	2542	270	30	17S	13E
A MC 52606	ADAMS	2428	313	32	17S	13E
A MC 52607	REPUBLIC NO. 12	2428	310	32	17S	13E
A MC 52608	REPUBLIC NO. 16	2428	322	31	17S	13E
A MC 52609	CAMILLE	2428	290	6	18S	13E
A MC 52610	AUGUST #13	2428	283	5	18S	13E
A MC 52611	HOOVER	2151	405			
	HOOVER/AMENDED	2428	287	5	18S	13E
A MC 52612	JANUARY #55	893	338	4	18S	13E
A MC 52613	JANUARY #61	893	344	4	18S	13E

Location Notice Posted:  
 G & SR B&M  
Pima County, Arizona

<u>B.L.M.</u> <u>Serial No.</u>	<u>Name of Claim</u>	<u>Book</u>	<u>Page</u>	<u>Sec.</u>	<u>1/2</u>	<u>Rge.</u>
A MC 21908	FAN # 19	2218	476	30	17S	13E
A MC 21909	FAN # 20	2218	477	30	17S	13E
A MC 21912	FAN # 23	2218	480	19	17S	13E
A MC 21913	FAN 24	2218	481	19	17S	13E
A MC 21914	FAN 25	2218	482	19	17S	13E
A MC 21915	FAN 26	2218	483	19	17S	13E

RECEIVED  
 B.L.M. AZ STATE OFFICE  
 DEC 31 1986  
 7:45 A.M.  
 PHOENIX, ARIZONA  
 "Postmarked timely"

RICHARD J. KENNEDY, RECORDER, RECORDED IN OFFICIAL RECORDS OF PIMA COUNTY, ARIZONA  
 at the request of Anasap Mining Co Date DEC 24 '86 - 11AM  
 Fee 20.00 Fee # 11 Book 7938 Pg 1459-  
 183642 1470

7938 1470

AFFIDAVIT OF LABOR PERFORMED AND IMPROVEMENTS MADE

Twin Buttes Parcel

1985-1986

5923  
16975  
17195  
RECEIVED 18898  
BLM. AZ STATE OFFICE  
DEC 22 1986 19084  
7:45 A.M. 19291  
PHOENIX, ARIZONA 19638

20345  
20511  
20667  
21092  
21291  
21772  
21879  
52606  
Lj

STATE OF ARIZONA )  
 ) SS.  
County of Pima )

HAROLD F. METZ, being first duly sworn, deposes and says:

That he is a citizen of the United States of America, is more than twenty-one of age, and resides at 4749 East 18th Street, Tucson, Pima County, Arizona 85711.

That he is personally acquainted with the mining claims listed on Exhibit A, which is attached hereto and made a part of this affidavit by reference, situated in the Pima Mining District of Pima County, Arizona, the location notices and latest amended location notices if any, of which are recorded in the office of the County Recorder of Pima County in the books and at the pages indicated on Exhibit A.

That the said claims are a part of a coherent group of mutually contiguous claims, both patented and unpatented, all of which are held by Anamax Mining Company, an Arizona general partnership, and the same are operated as one group of claims by Anamax Mining Company, owner.

That between the 1st day of September, 1985, and the 1st day of September, 1986, work and improvements worth more than \$ 49,700.00 were done and performed for the benefit of the claims listed on Exhibit A and for all of the component claims in the group. That such work and improvements were done and performed at the expense of Anamax Mining Company and for the purpose of complying with the laws of the United States and the State of Arizona pertaining to assessment work or annual labor. That the value of such work and improvements was more than \$100.00 for each of the claims listed on Exhibit A.

That such work and improvements consisted of the following: \_\_\_\_\_  
Dug mud sump and

2,713 feet of drilling and related expenses.

That the men who labored upon such work and improvements were various employees of: Harness Drilling Co. Joy Manufacturing Co. Sierrita Mining & Ranching Co.

P.O. Box 43367	707 Boyd Boulevard	Sasabe Star Route Box 25A
Tucson, Arizona 85733	La Porte, Indiana 46350	Tucson, Arizona 85736

who were the contractors employed by Anamax Mining Company for the performance or completion of the described work and improvements.

I certify that the foregoing is a true and correct statement of the work performed and improvements made, to the best of my knowledge and belief.

*Harold F. Metz*

Harold F. Metz, Director of Assets and Taxes  
for ANAMAX MINING COMPANY, Owner  
P.O. Box 127  
Sahuarita, Arizona 85629

Subscribed and sworn to before me this 15th day of December, 1986.

*Maria Deal*  
Notary Public

My Commission expires:  
February 15, 1988

7933 1609

DEC 22 1986

7:45 AM,  
PHOENIX, ARIZONA

EXHIBIT A

Four hundred ninety seven (497) unpatented lode mining claims situated in the Pima Mining District of Pima County, Arizona, the location notices and amended location notices of which are recorded in the office of the County Recorder of Pima County, Arizona, in the books and at the pages set forth below:

Location Notice Posted:  
G & SR B&M  
Pima County, Arizona

B.L.M. Serial No.	Name of Claim	Book	Page	Sec.	Twp.	Rge.
A MC 5923	JUNE #1	5502	835	1	18S	12E
A MC 5924	JUNE #2	5502	836	1	18S	12E
A MC 16975	EMMONS 40/RELOCATION	3082	160			
	EMMONS 40/AMENDED	5649	560	21	17S	13E
A MC 16976	EMMONS 41	949	413			
	EMMONS 41/AMENDED	5649	561	21	17S	13E
A MC 16977	EMMONS 42	949	414			
	EMMONS 42/AMENDED	5649	562	21	17S	13E
A MC 16979	BERT #24	3082	162			
	BERT #24/AMENDED	5649	571	21	17S	13E
A MC 16980	BERT #25	3082	163			
	BERT #25/AMENDED	5649	572	21	17S	13E
A MC 16982	BERT #29	2799	199			
	BERT #29/AMENDED	5649	574	29	17S	13E
A MC 16983	BERT #30	2799	200			
	BERT #30/AMENDED	5649	575	28	17S	13E
A MC 16984	BERT #36-A	5649	576	21	17S	13E
A MC 16985	BERT #37	3288	147			
	BERT #37/AMENDED	5649	577	28	17S	13E
A MC 16986	PHOENIX #7	3816	48			
	PHOENIX #7/AMENDED	5649	564	20	17S	13E
A MC 16987	PHOENIX #8	3816	49			
	PHOENIX #8/AMENDED	5649	565	20	17S	13E
A MC 16988	PHOENIX #9 A	5649	566	21	17S	13E
A MC 16989	PHOENIX #10 A	5649	567	21	17S	13E
A MC 16990	PHOENIX #52	3706	537			
	PHOENIX #52/AMENDED	5649	568	21	17S	13E
A MC 16991	PHOENIX #54	3706	539			
	PHOENIX #54/AMENDED	5649	569	21	17S	13E
A MC 16992	PHOENIX #55	3706	540			
	PHOENIX #55/AMENDED	5649	570	21	17S	13E
A MC 16994	TAN #1	2220	157			
	TAN #1/AMENDED	5649	578	29	17S	13E
A MC 16995	TAN 2	2220	158			
	TAN 2/AMENDED	5649	579	29	17S	13E
A MC 16996	TAN #3	2220	159			
	TAN #3/AMENDED	5649	580	28	17S	13E
A MC 16997	TAN #5	2220	161			
	TAN #5/AMENDED	5649	581	28	17S	13E
A MC 16998	TAN 7	2238	308			
	TAN 7/AMENDED	5649	582	28	17S	13E
A MC 16999	TAN #8	2238	307			
	TAN #8/AMENDED	5649	583	28	17S	13E
A MC 17195	BERT #31	3338	257	21	17S	13E
A MC 17196	BERT #32	3338	258	21	17S	13E
A MC 18898	NORTH NO. 9	2220	224	33	17S	13E
A MC 18899	NORTH NO. 10	2220	225	33	17S	13E
A MC 18900	NORTH NO. 11	2220	226	33	17S	13E
A MC 18901	NORTH NO. 12	2220	227	33	17S	13E
A MC 18902	NORTH NO. 13	2220	228	33	17S	13E

RECEIVED  
 B.L.M. AZ STATE OFFICE

DEC 28 1986

7:45 A.M.  
 PHOENIX, ARIZONA

Location Notice Posted:  
 G & SR B&M  
 Pima County, Arizona

L.M. Serial No.	Name of Claim	Book	Page	Sec.	Twp.	Rge.
A MC 18903	NORTH NO. 14	2220	229	33	17S	13E
A MC 18904	NORTH NO. 15	2220	230	4	18S	13E
A MC 18905	NORTH NO. 16	2220	231	33	17S	13E
A MC 18906	NORTH NO. 17	2220	232	33	17S	13E
A MC 18907	NORTH NO. 18	2220	233	33	17S	13E
A MC 18908	NORTH NO. 19	2220	234	33	17S	13E
A MC 18909	NORTH NO. 20	2220	235	33	17S	13E
A MC 18910	NORTH NO. 21	2220	236	33	17S	13E
A MC 18911	NORTH NO. 22	2220	237	33	17S	13E
A MC 18912	NORTH NO. 23	2220	238	33	17S	13E
A MC 18913	NORTH NO. 24	2220	239	33	17S	13E
A MC 18916	NORTH NO. 32	2220	353			
	NORTH NO. 32/AMENDED	3934	512	3	18S	13E
A MC 18918	NORTH NO. 34	2220	355			
	NORTH NO. 34/AMENDED	3934	514	3	18S	13E
A MC 18920	NORTH NO. 36	2220	357			
	NORTH NO. 36/AMENDED	3934	516	3	18S	13E
A MC 18921	NORTH NO. 37	2220	358			
	NORTH NO. 37/AMENDED	3934	517	3	18S	13E
A MC 18922	NORTH NO. 38	2220	359			
	NORTH NO. 38/AMENDED	3934	518	3	18S	13E
A MC 18923	NORTH NO. 39	2220	360			
	NORTH NO. 39/AMENDED	3934	519	3	18S	13E
A MC 18924	NORTH NO. 40	2220	361			
	NORTH NO. 40/AMENDED	3934	520	3	18S	13E
A MC 18925	NORTH NO. 41	2220	362			
	NORTH NO. 41/AMENDED	3934	521	3	18S	13E
A MC 18926	NORTH NO. 42	2220	363			
	NORTH NO. 42/AMENDED	3934	522	3	18S	13E
A MC 18927	NORTH NO. 43	2220	364			
	NORTH NO. 43/AMENDED	3934	523	3	18S	13E
A MC 18928	W.G. 13	1629	492	33	17S	13E
A MC 18929	W.G. 15	1629	494	33	17S	13E
A MC 18930	W.G. 17	1629	496	33	17S	13E
A MC 18931	W.G. 19	1629	498	4	18S	13E
A MC 18932	W.G. 21	1629	500	4	18S	13E
A MC 18933	W.G. 22	1629	501	4	18S	13E
A MC 18934	W.G. 23	1629	502	4	18S	13E
A MC 18935	W.G. 24	1629	503	4	18S	13E
A MC 18936	W.G. 25	1629	504	4	18S	13E
A MC 18937	W.G. 26	1629	505	4	18S	13E
A MC 18938	W.G. 27	1629	506	4	18S	13E
A MC 18939	W.G. 28	1629	507	4	18S	13E
A MC 18940	W.G. 29	1629	508	4	18S	13E
A MC 18941	W.G. 30	1629	509	4	18S	13E
A MC 18942	W.G. 31	1629	510	4	18S	13E
A MC 18943	W.G. 32	1629	511	4	18S	13E
A MC 18944	W.G. 33	1629	512	4	18S	13E
A MC 18945	W.G. 34	1629	513	4	18S	13E
A MC 18946	W.G. 35	1629	514	4	18S	13E
A MC 18947	W.G. 36	1629	515			
	W.G. 36/AMENDED	3934	524	4	18S	13E
	W.G. 37	3934	525	4	18S	13E
A MC 18948	RICH # 1	2233	4			
A MC 19084	RICH #1/AMENDED	3934	532	34	17S	13E
A MC 19085	RICH #2	2233	5			
	RICH #2/AMENDED	3934	533	34	17S	13E
A MC 19086	RICH #3	2233	6			
	RICH #3/AMENDED	3934	534	34	17S	13E
A MC 19087	RICH #4	2233	7			
	RICH # 4/AMENDED	3934	535	34	17S	13E
A MC 19088	RICH #5	2233	8			
	RICH # 5/AMENDED	3934	536	34	17S	13E
A MC 19089	RICH #6	2233	9			

**RECEIVED**  
**B.L.M. AZ STATE OFFICE**

**DEC 22 1986**

**7:45 A.M.**  
**PHOENIX, ARIZONA**

Location Notice Posted:  
 G & SR B&M  
 Pima County, Arizona

B.L.M. Serial No.	Name of Claim	Book	Page	Sec.	Twp.	Rge.
	RICH #6/AMENDED	3934	537	34	17S	13E
A MC 19090	RICH #7	2233	10			
	RICH #7/AMENDED	3934	538	34	17S	13E
A MC 19091	RICH #8	2233	11			
	RICH # 8/AMENDED	3934	539	34	17S	13E
A MC 19092	RICH # 9	2233	12			
	RICH # 9/AMENDED	3934	540	27	17S	13E
A MC 19093	RICH # 10	2233	13			
	RICH # 10/AMENDED	3934	541	27	17S	13E
A MC 19094	RICH # 11	2233	14			
	RICH # 11/AMENDED	3934	542	27	17S	13E
A MC 19095	RICH # 12	2233	15			
	RICH # 12/AMENDED	3934	543	27	17S	13E
A MC 19096	RICH # 13	2233	16	27	17S	13E
A MC 19097	RICH # 14	2233	17	27	17S	13E
A MC 19098	RICH # 15	2233	18	27	17S	13E
A MC 19099	RICH # 16	2233	19	27	17S	13E
A MC 19100	RICH # 17	2233	20	27	17S	13E
A MC 19101	RICH # 18	2233	21	27	17S	13E
A MC 19102	RICH # 19	2233	22			
	RICH # 19/AMENDED	3934	544	27	17S	13E
A MC 19103	RICH # 20	2233	23			
	RICH # 20/AMENDED	3934	545	27	17S	13E
A MC 19104	RICH # 21	2233	24			
	RICH # 21/AMENDED	3934	546	27	17S	13E
A MC 19105	RICH # 22	2233	25			
	RICH # 22/AMENDED	3934	547	27	17S	13E
A MC 19106	RICH #23	2233	26			
	RICH # 23/AMENDED	3934	548	27	17S	13E
A MC 19107	RICH # 24	2233	27			
	RICH # 24/AMENDED	3934	549	27	17S	13E
A MC 19108	RICH #25	2233	28			
	RICH #25/AMENDED	3934	550	27	17S	13E
A MC 19109	RICH #26	2233	29			
	RICH #26/AMENDED	3934	551	27	17S	13E
A MC 19110	RICH # 27	2233	30			
	RICH # 27/AMENDED	3934	552	34	17S	13E
A MC 19111	RICH #28	2233	31			
	RICH # 28/AMENDED	3934	553	34	17S	13E
A MC 19112	RICH # 29	2233	32			
	RICH # 29/AMENDED	3934	554	34	17S	13E
A MC 19113	RICH # 30	2233	33			
	RICH # 30/AMENDED	3934	555	34	17S	13E
A MC 19114	RICH # 31	2241	553			
	RICH # 31/AMENDED	3934	556	34	17S	13E
A MC 19115	RICH # 32	2241	554			
	RICH # 32/AMENDED	3934	557	34	17S	13E
A MC 19116	RICH # 33	2241	555			
	RICH # 33/AMENDED	3934	558	3	18S	13E
A MC 19117	RICH # 34	2241	556			
	RICH # 34/AMENDED	3934	559	3	18S	13E
A MC 19118	RICH 35	2241	557			
	RICH 35/AMENDED	3934	560	3	18S	13E
A MC 19119	RICH # 36	2241	558			
	RICH # 36/AMENDED	3934	561	3	18S	13E
A MC 19120	RICH # 37	2241	559			
	RICH # 37/AMENDED	3934	562	3	18S	13E
A MC 19121	RICH 38	2241	560			
	RICH 38/AMENDED	3934	563	3	18S	13E
A MC 19122	RICH # 39	2241	561			
	RICH # 39/AMENDED	3934	564	3	18S	13E
A MC 19123	RICH #40	2241	562			
	RICH # 40/AMENDED	3934	565	3	18S	13E
A MC 19124	RICH #41	2241	563			

RECEIVED  
BLM. AZ STATE OFFICE

DEC 22 1986

7:45 AM.  
TUCSON, ARIZONA

Location Notice Posted:  
G & SR B&M  
Pima County, Arizona

B.L.M. Serial No.	Name of Claim	Book	Page	Sec.	Twp.	Rge.
A MC 19125	RICH # 41/AMENDED	3934	566	3	18S	13E
	RICH # 42	2241	564			
	RICH # 42/AMENDED	3934	567	3	18S	13E
A MC 19126	RICH # 43	2241	565			
	RICH # 43/AMENDED	3934	568	3	18S	13E
A MC 19127	RICH # 44	2241	566			
	RICH # 44/AMENDED	3934	569	3	18S	13E
A MC 19128	RICH # 45/RELOCATION	3934	570	3	18S	13E
A MC 19129	RICH # 46	2241	568			
	RICH # 46/AMENDED	3934	571	3	18S	13E
A MC 19130	RICH # 47	2241	569			
	RICH # 47/AMENDED	3934	572	3	18S	13E
A MC 19131	RICH # 48	2241	570			
	RICH # 48/AMENDED	3934	573	3	18S	13E
A MC 19132	RICH # 49	2241	571			
	RICH # 49/AMENDED	3934	574	3	18S	13E
A MC 19133	RICH # 50	2241	572			
	RICH # 50/AMENDED	3934	575	3	18S	13E
A MC 19271	ERIC # 1	2220	168	33	17S	13E
A MC 19272	ERIC # 2	2220	169	33	17S	13E
A MC 19273	ERIC # 3	2220	170	33	17S	13E
A MC 19274	ERIC # 4	2220	171	33	17S	13E
A MC 19275	ERIC 5	2220	172	33	17S	13E
A MC 19276	ERIC 6	2220	173	33	17S	13E
A MC 19277	ERIC 9	2220	174	34	17S	13E
A MC 19278	ERIC 10	2220	175	34	17S	13E
A MC 19279	ERIC 11	2220	176	34	17S	13E
A MC 19280	ERIC 12	2220	177	34	17S	13E
A MC 19281	ERIC 13	2220	178	34	17S	13E
A MC 19282	ERIC 14	2220	179	34	17S	13E
A MC 19283	ERIC 15	2220	180	34	17S	13E
A MC 19284	ERIC 16	2220	181	34	17S	13E
A MC 19285	ERIC 17	2220	182			
	ERIC 17/AMENDED	3934	526	34	17S	13E
A MC 19286	ERIC 18	2220	183			
	ERIC 18/AMENDED	3934	527	34	17S	13E
A MC 19287	ERIC 19	2220	184			
	ERIC 19/AMENDED	3934	528	3	18S	13E
A MC 19288	ERIC 20	2220	185			
	ERIC 20/AMENDED	3934	529	3	18S	13E
A MC 19289	ERIC 21	2220	186			
	ERIC 21/AMENDED	3934	530	3	18S	13E
A MC 19290	ERIC 22	2220	187			
	ERIC 22/AMENDED	3934	531	3	18S	13E
A MC 19291	ERIC 23	2220	188	34	17S	13E
A MC 19292	ERIC 24	2220	189	34	17S	13E
A MC 19293	ERIC 25	2220	190	34	17S	13E
A MC 19294	ERIC 26	2220	191	34	17S	13E
A MC 19295	ERIC 27	2220	192	34	17S	13E
A MC 19296	ERIC 28	2220	193	34	17S	13E
A MC 19297	ERIC 29	2220	194	34	17S	13E
A MC 19298	ERIC 30	2220	195	34	17S	13E
A MC 19299	ERIC 31	2220	196	27	17S	13E
A MC 19300	ERIC 32	2220	197	27	17S	13E
A MC 19301	ERIC 33	2220	198	27	17S	13E
A MC 19302	ERIC 34	2220	199	27	17S	13E
A MC 19303	ERIC 35	2220	200	27	17S	13E
A MC 19304	ERIC 36	2220	201	27	17S	13E
A MC 19305	ERIC 37	2220	202	27	17S	13E
A MC 19306	ERIC 38	2220	203	27	17S	13E
A MC 19307	ERIC 39	2220	204	27	17S	13E
A MC 19308	ERIC 40	2220	205	27	17S	13E
A MC 19309	ERIC 41	2220	206	27	17S	13E
A MC 19310	ERIC 42	2220	207	27	17S	13E

7933 1613

**RECEIVED**  
**B.L.M. AZ STATE OFFICE**

**DEC 22 1986**

**7:45 A.M.**  
**PHOENIX, ARIZONA**

Location Notice Posted:  
 G & SR B&M  
 Pima County, Arizona

B.L.M. Serial No.	Name of Claim	Book	Page	Sec.	Twp.	Rge.
A MC 19311	ERIC 43	2220	208			
	ERIC 43/AMENDED	3288	143	28	17S	13E
A MC 19312	ERIC 44	2220	209	28	17S	13E
A MC 19313	ERIC 45	2238	306	27	17S	13E
A MC 19314	ERIC 46	2238	305	27	17S	13E
A MC 19315	ERIC 47	2238	304	27	17S	13E
A MC 19316	ERIC 48	2238	303	27	17S	13E
A MC 19317	ERIC 49	2238	302	27	17S	13E
A MC 19318	ERIC 50	2238	301	27	17S	13E
A MC 19319	ERIC 51	2238	300	28	17S	13E
A MC 19320	ERIC 52	2238	299	28	17S	13E
A MC 19321	ERIC 53	2238	298	28	17S	13E
A MC 19322	ERIC 54	2238	297	28	17S	13E
A MC 19323	PHOENIX #57	3706	542	22	17S	13E
A MC 19324	PHOENIX #59	3706	544	22	17S	13E
A MC 19325	PHOENIX #61	3706	546	22	17S	13E
A MC 19326	PHOENIX #63	3706	548	22	17S	13E
A MC 19327	PHOENIX #65	3706	550	22	17S	13E
A MC 19638	VAN BUREN	2428	269	32	17S	13E
A MC 19639	REPUBLIC NO. 18	2428	323	31	17S	13E
A MC 19640	REPUBLIC NO. 19	2428	321	31	17S	13E
A MC 19641	REPUBLIC NO. 20	2428	319	31	17S	13E
A MC 19642	REPUBLIC NO. 21	2428	320	31	17S	13E
A MC 19643	REPUBLIC NO. 22	2428	318	31	17S	13E
A MC 19644	REPUBLIC NO. 23	2428	317	31	17S	13E
A MC 19645	REPUBLIC NO. 24	2428	316	31	17S	13E
A MC 19646	REPUBLIC NO. 56	2428	334	31	17S	13E
A MC 19647	JANUARY #3	848	571	32	17S	13E
A MC 19648	JANUARY #4	848	572	32	17S	13E
A MC 19649	JANUARY #5	848	573	32	17S	13E
A MC 19650	JANUARY #6	848	574	32	17S	13E
A MC 19651	JANUARY #11	848	575	32	17S	13E
A MC 19652	JANUARY #42	848	582	32	17S	13E
A MC 19653	JANUARY #43	848	583	32	17S	13E
A MC 19654	JANUARY NO. 52	2200	211			
	JANUARY NO. 52/AMENDED	2428	279	4	18S	13E
	JANUARY NO. 53	2200	212	4	18S	13E
A MC 19655	JANUARY #54	893	337	4	18S	13E
A MC 19656	JANUARY #63	893	346	32	17S	13E
A MC 19657	JANUARY # 63	893	347	32	17S	13E
A MC 19658	JANUARY # 64	893	348	32	17S	13E
A MC 19659	JANUARY # 65	893	349	32	17S	13E
A MC 19660	JANUARY #66	893	349	32	17S	13E
A MC 19661	JANUARY TRIANGLE	904	391	32	17S	13E
A MC 19662	ARCTURUS	896	156	32	17S	13E
A MC 19663	BETELGEUSE	896	157	32	17S	13E
A MC 19664	CANIS	896	158	32	17S	13E
A MC 19665	CASSIOPEA	896	159	32	17S	13E
A MC 19666	EARTH	896	160	32	17S	13E
A MC 19667	JUPITER	896	161	32	17S	13E
A MC 19668	MARS	896	162	32	17S	13E
A MC 19669	MERCURY	896	163	32	17S	13E
A MC 19670	NEPTUNE	896	164	32	17S	13E
A MC 19671	ORION	896	165	32	17S	13E
A MC 19672	PLEADES	896	166	32	17S	13E
A MC 19673	PLUTO	896	167	32	17S	13E
A MC 19674	POLARIS	896	168	32	17S	13E
A MC 19675	SATURN	896	169	32	17S	13E
A MC 19676	URANUS	896	170	32	17S	13E
A MC 19677	VENUS	896	171	32	17S	13E
A MC 19678	ARGUS	898	40	32	17S	13E
A MC 19679	ARGUS	898	44	32	17S	13E
A MC 19680	CAPRICORN	898	45	32	17S	13E
A MC 19680	ANDROMEDA	898	45	32	17S	13E
A MC 20345	NOVEMBER #1	2428	340	31	17S	13E
A MC 20346	NOVEMBER #4	2428	341	36	17S	12E



RECEIVED  
B.L.M. AZ STATE OFFICE

DEC 22 1986

7:45 A.M.  
PHOENIX, ARIZONA

Location Notice Posted:  
G & SR B&M  
Pima County, Arizona

B.L.M. Serial No.	Name of Claim	Book	Page	Sec.	Twp.	Rge.
A MC 20347	NOVEMBER #5	2428	342	36	17S	12E
A MC 20348	NOVEMBER #8	2428	343	36	17S	12E
A MC 20349	NOVEMBER #9	2428	344	31	17S	13E
A MC 20350	NOVEMBER #11	2428	337	31	17S	13E
A MC 20351	NOVEMBER 18	908	589			
	NOVEMBER 18/AMENDED	2428	339	31	17S	13E
A MC 20352	NOVEMBER #19	2428	338	31	17S	13E
A MC 20353	NOVEMBER #20	2428	336	31	17S	13E
A MC 20354	NOVEMBER FRACTION #1	846	106			
	NOVEMBER " NO. 1/AMENDED	888	353	6	18S	13E
A MC 20355	NOVEMBER FRACTION #2	846	107			
	NOVEMBER " NO. 2/AMENDED	888	354	6	18S	13E
A MC 20356	LUNIK	2428	332	31	17S	13E
A MC 20357	LAIKA	2428	333	31	17S	13E
A MC 20358	SPUTNIK	2428	335	31	17S	13E
A MC 20359	EXPLORER	2428	331	6	18S	13E
A MC 20360	MARCH #1	846	125	36	17S	12E
A MC 20361	MARCH #2	843	152	36	17S	12E
A MC 20362	MARCH #3	843	153	36	17S	12E
A MC 20363	MARCH #4	843	154	36	17S	12E
A MC 20364	MARCH #5	846	126	36	17S	12E
A MC 20365	MARCH #6	843	155	36	17S	12E
A MC 20366	MARCH #7	843	156	36	17S	12E
A MC 20367	CONTENTION	74	133			
	CONTENTION/AMENDED	75	196	1	18S	12E
A MC 20368	CONTENTION #2	75	69			
	CONTENTION NO. 2/AMENDED	310	256	1	18S	12E
A MC 20372	SCORPIO	75	219	6	18S	13E
A MC 20373	SCORPIO NO. 2	75	282	1	18S	12E
A MC 20374	SCORPIO TRIANGLE	76	349	6	18S	13E
A MC 20375	"WELL"	74	575	6	18S	13E
A MC 20376	WELL #2	74	576	6	18S	13E
A MC 20377	WELL 3	363	268	6	18S	13E
A MC 20378	WELL 4	363	269	6	18S	13E
A MC 20379	WELL NO. 5	2124	52			
	WELL NO. 5/AMENDED	2133	577	6	18S	13E
A MC 20380	WELL 6	466	70	6	18S	13E
A MC 20381	WELL 7	2428	292	6	18S	13E
A MC 20382	WELL NO 8	724	502	6	18S	13E
A MC 20383	WELL NO 9	724	503	6	18S	13E
A MC 20384	WELL NO. 10	2428	293	6	18S	13E
A MC 20385	TAURUS	75	59			
	TAURUS/AMENDED	1512	361	1	18S	12E
A MC 20386	TAURUS #2	2197	266	1	18S	12E
A MC 20387	SNAFU TRIANGLE	908	587	6	18S	13E
A MC 20388	APRIL FRACTION	846	127			
	APRIL FRACTION/AMENDED	2886	224	1	18S	12E
A MC 20389	MAY FRACTION	846	124			
	MAY FRACTION/SECOND AMENDED	2907	730	1	18S	12E
A MC 20511	JUNE #3	840	342			
	JUNE #3/AMENDED	2886	228	1	18S	12E
A MC 20512	JUNE 3-A/RELOCATION	3486	105	1	18S	12E
A MC 20513	JUNE #4/RELOCATION	3486	106	1	18S	12E
A MC 20514	JUNE #5/RELOCATION	3486	107	1	18S	12E
A MC 20515	JUNE NO.6/RELOCATION	3486	108	1	18S	12E
A MC 20516	JUNE #7	840	346	1	18S	12E
A MC 20517	JUNE #8	840	347			
	JUNE #8/AMENDED	2517	424	1	18S	12E
A MC 20518	JUNE NO. 9	840	348	1	18S	12E
A MC 20519	JUNE NO. 10	840	349	1	18S	12E
A MC 20520	JUNE NO.11	840	350	1	18S	12E
A MC 20521	JUNE # 12	840	351	1	18S	12E
A MC 20522	JUNE# 13	842	5			

RECEIVED  
BLM. AZ STATE OFFICE

DEC 22 1986

7:45 A.M.  
PHOENIX, ARIZONA

Location Notice Posted:  
G & SR B&M  
Pima County, Arizona

L.M. Serial No.	Name of Claim	Book	Page	Sec.	Twp.	Rge.
	JUNE NO. 13/AMENDED	2517	423	1	18S	12E
MC 20523	JUNE 14	842	6	1	18S	12E
MC 20524	JUNE # 15	842	7			
	JUNE # 15/AMENDED	2876	182	1	18S	12E
MC 20525	JUNE# 16	842	8	1	18S	12E
MC 20526	JUNE# 17	842	9	1	18S	12E
MC 20527	JUNE# 18	842	10	1	18S	12E
A MC 20528	JUNE# 19	842	11	1	18S	12E
A MC 20529	JUNE# 20	842	12	1	18S	12E
A MC 20530	JUNE# 21	842	13	1	18S	12E
A MC 20531	JUNE # 22	842	14	1	18S	12E
A MC 20532	JUNE #23	2876	183	12	18S	12E
A MC 20533	JUNE# 24	842	16	1	18S	12E
A MC 20534	JUNE# 25	843	148	12	18S	12E
A MC 20535	JUNE# 26	843	149	12	18S	12E
A MC 20536	JUNE# 27	843	150	12	18S	12E
A MC 20537	JUNE# 28	843	151	12	18S	12E
A MC 20538	JUNE #30	2670	188	1	18S	12E
A MC 20539	JUNE FRACTION/RELOCATION	3486	104	1	18S	12E
A MC 20540	JULY # 1	842	17	7	18S	13E
A MC 20541	JULY# 2	842	18	7	18S	13E
A MC 20542	JULY# 3	842	19	7	18S	13E
A MC 20543	JULY#4	842	20	7	18S	13E
A MC 20544	JULY# 5	842	21	7	18S	13E
A MC 20545	JULY# 6	842	22	7	18S	13E
A MC 20546	JULY# 7	842	23	7	18S	13E
A MC 20547	JULY# 8	842	24	7	18S	13E
A MC 20548	JULY # 9	842	25	7	18S	13E
A MC 20549	JULY# 10	842	26	7	18S	13E
A MC 20550	JULY #11	847	529	7	18S	13E
A MC 20551	JULY # 12	847	530	7	18S	13E
A MC 20552	JULY # 13	847	531	7	18S	13E
A MC 20553	JULY # 14	847	532	7	18S	13E
A MC 20554	JULY # 15	847	533	7	18S	13E
A MC 20555	JULY #16	847	534	7	18S	13E
A MC 20556	JULY # 17	847	535	7	18S	13E
A MC 20557	JULY # 18	847	536	7	18S	13E
A MC 20558	JULY #19	847	537	7	18S	13E
A MC 20559	JULY #20	847	538	7	18S	13E
A MC 20667	PETRO #1	76	151	29	17S	13E
A MC 20668	PETRO #2	76	152	29	17S	13E
A MC 20669	PETRO #3	833	515	29	17S	13E
A MC 20670	PETRO # 4	833	516	29	17S	13E
A MC 20671	PETRO # 5	833	517	29	17S	13E
A MC 20672	PETRO # 6	833	518	29	17S	13E
A MC 20673	PETRO # 7	833	519	29	17S	13E
A MC 20674	PETRO # 8	833	520	29	17S	13E
A MC 20675	PETRO # 9	833	521	29	17S	13E
A MC 20676	PETRO # 10	833	522	29	17S	13E
A MC 20677	PETRO # 11	833	523	29	17S	13E
A MC 20678	PETRO # 12	833	524	29	17S	13E
A MC 20679	PETRO # 13	833	525	29	17S	13E
A MC 20680	PETRO # 14	833	526	29	17S	13E
A MC 20681	PETRO # 15	833	527	29	17S	13E
A MC 20682	PETRO NO. 16	899	78	29	17S	13E
A MC 20683	VENUS NO. 1	899	79	29	17S	13E
A MC 20684	VENUS NO. 2	899	80	29	17S	13E
A MC 20685	VENUS NO. 3	899	81	30	17S	13E
A MC 20686	VENUS NO. 4	899	82	30	17S	13E
A MC 20687	VENUS NO. 5	888	413	30	17S	13E
A MC 20688	VENUS NO. 6	888	414	30	17S	13E
A MC 20689	VENUS NO. 7	888	415	30	17S	13E
A MC 20690	VENUS NO. 8	888	416	30	17S	13E
A MC 20691	VENUS NO. 9	888	417	30	17S	13E

DEC 22 1986

7:45 A.M.  
PHOENIX, ARIZONA

Location Notice Posted:  
G & SR B&M  
Pima County, Arizona

B.L.M. Serial No.	Name of Claim	Book	Page	Sec.	Twp.	Rge.
A MC 20692	VENUS NO. 10	888	418	30	17S	13E
A MC 20693	VENUS NO. 11	888	419	30	17S	13E
A MC 20694	VENUS NO. 12	888	420	30	17S	13E
A MC 20695	VENUS # 13	1897	286	30	17S	13E
A MC 20696	VENUS # 14	1897	287	30	17S	13E
A MC 20697	VENUS # 15	1897	288	30	17S	13E
A MC 20698	TARGET	887	581	29	17S	13E
A MC 20699	EAST PETRO NO. 1	912	120	29	17S	13E
A MC 20700	EAST PETRO NO. 2	912	121	29	17S	13E
A MC 20701	EAST PETRO NO. 3	912	122	28	17S	13E
A MC 20702	EAST PETRO NO. 4	912	123	29	17S	13E
A MC 20703	EAST PETRO NO. 5	912	124	29	17S	13E
A MC 20704	EAST PETRO NO. 6	912	125	28	17S	13E
A MC 20705	EAST PETRO NO. 7	912	126	28	17S	13E
A MC 20706	EAST PETRO NO. 8	912	127	28	17S	13E
A MC 20707	EAST PETRO NO. 9	912	128	28	17S	13E
A MC 20708	EAST PETRO NO. 10	912	129	28	17S	13E
A MC 20709	EAST PETRO NO. 11	912	130	28	17S	13E
A MC 20710	EAST PETRO NO. 12	912	131	28	17S	13E
A MC 20711	EAST PETRO NO. 13	912	132	28	17S	13E
A MC 20712	EAST PETRO NO. 14	912	133	28	17S	13E
A MC 20713	EAST PETRO NO. 15	912	134	28	17S	13E
A MC 20714	EAST PETRO NO. 16	912	135	28	17S	13E
A MC 20715	EAST PETRO NO. 17	912	136	28	17S	13E
A MC 20716	EAST PETRO NO. 18	912	137	28	17S	13E
A MC 20717	EAST PETRO NO. 19	912	138	28	17S	13E
A MC 20718	EAST PETRO NO. 20	912	139	28	17S	13E
A MC 20719	EAST PETRO NO. 21	912	140	28	17S	13E
A MC 20720	BERT # 4	2348	340	29	17S	13E
A MC 20721	BERT # 5	2523	173	29	17S	13E
A MC 20722	SUN #2	1632	437	29	17S	13E
A MC 20723	SUN #3	1632	438	29	17S	13E
A MC 20724	SUN #4	1632	439	29	17S	13E
A MC 20725	SUN #5	1632	440	29	17S	13E
A MC 20726	SUN #203	1632	462	29	17S	13E
A MC 20727	SUN #204	1632	463	29	17S	13E
A MC 20728	TAN #4	2220	160	28	17S	13E
A MC 20729	TAN # 6	2220	162	28	17S	13E
A MC 20730	ANN #1	2220	164	28	17S	13E
A MC 20731	ANN # 2	2220	165	28	17S	13E
A MC 20732	ANN # 3	2220	166	32	17S	13E
A MC 20733	ANN #4	2220	167	32	17S	13E
A MC 20734	T#1	2236	323	32	17S	13E
A MC 20735	T#2	2236	324	29	17S	13E
A MC 20736	MARIA	5719	723	29	17S	13E
A MC 20737	MARIA NO. 2	5719	724	29	17S	13E
A MC 20738	MARIA NO. 3	5719	725	29	17S	13E
A MC 21092	AUGUST #1	842	27	6	18S	13E
A MC 21093	AUGUST #2	842	28	6	18S	13E
A MC 21094	AUGUST# 3	842	29	6	18S	13E
A MC 21095	AUGUST# 4	842	30	6	18S	13E
A MC 21096	AUGUST# 5	842	31	6	18S	13E
A MC 21097	AUGUST# 6	842	32	6	18S	13E
A MC 21098	AUGUST NO. 10	2124	55			
	AUGUST NO.10/AMENDED	2428	294	6	18S	13E
A MC 21099	AUGUST # 11	843	162	6	18S	13E
A MC 21100	AUGUST # 12	843	163			
	AUGUST #12/AMENDED	2517	422	6	18S	13E
A MC 21101	AUGUST NO. 15	908	592	6	18S	13E
A MC 21102	AUGUST NO. 16	908	593	1	18S	12E
A MC 21103	AUGUST 17	2428	291	6	18S	13E
A MC 21104	GEOLOGIST	2118	264	6	18S	13E
A MC 21109	LITTLE DOUGLAS	2428	289	6	18S	13E
A MC 21110	CACTUS	908	595	1	18S	12E

**RECEIVED**  
**B.L.M. AZ STATE OFFICE**

**DEC 22 1986**

**7:45 A.M.**  
**PHOENIX, ARIZONA**

Location Notice Posted:  
 G & SR B&M  
 Pima County, Arizona

B.L.M. Serial No.	Name of Claim	Book	Page	Sec.	Twp.	Rge.
		485	473	1	18S	12E
A MC 21111	HUBERT	833	583			
A MC 21112	JANICE	871	200	1	18S	12E
	JANICE/AMENDED	833	581			
A MC 21113	CAROL	871	201	12	18S	12E
	CAROL/AMENDED	908	588			
A MC 21116	DECEMBER NO. 10	2876	184	30	17S	13E
	DECEMBER NO 10/AMENDED	356	146	31	17S	13E
A MC 21117	COPPER HILL NO 2	887	223	31	17S	13E
A MC 21118	DOLORES ANN	904	392	31	17S	13E
A MC 21119	KAREN FRACTION	HHH	428			
A MC 21120	ALBERTO ROM	901	25	31	17S	13E
	ALBERTO/AMENDED	HHH	451			
A MC 21121	ST. FRANCES ROM	2946	163	31	17S	13E
	ST. FRANCES/2ND AMENDED	JJJ	440			
A MC 21122	VIRGINIA # 2 ROM	2946	162	31	17S	13E
	VIRGINIA NO. 2/2ND AMENDED	908	586	31	17S	13E
A MC 21123	TUCSON TRIANGLE	HHH	58			
A MC 21292	MARY GROUP NO. 2	HHH	240	30	17S	13E
	MARY GROUP NO. 2/AMENDED	HHH	59	30	17S	13E
A MC 21293	MARY GROUP NO. 3	HHH	62			
A MC 21295	MARY GROUP NO. 6	HHH	242	30	17S	13E
	MARY GROUP NO. 6/AMENDED	HHH	63	30	17S	13E
A MC 21296	MARY GROUP NO. 7	HHH	64			
A MC 21297	MARY GROUP NO. 8	HHH	243	30	17S	13E
	MARY GROUP NO. 8/AMENDED	HHH	65	30	17S	13E
A MC 21298	MARY GROUP NO. 9	3117	469	25	17S	12E
A MC 21301	CATHERINE #1/RELOCATION	3117	480	25	17S	12E
A MC 21326	SERASIO #22	958	214	30	17S	13E
A MC 21329	CHAPULTEPEC	958	215	30	17S	13E
A MC 21330	CHAPULTEPEC NO. 1	2469	190	25	17S	12E
A MC 21334	MISSY # 7	2348	343	30	17S	13E
A MC 21335	BERT #1	2348	342	29	17S	13E
A MC 21336	BERT #2	2348	341	32	17S	13E
A MC 21337	BERT #3	2523	175	31	17S	13E
A MC 21339	BERT #7	899	75	30	17S	13E
A MC 21344	APEX NO. 1	908	515	30	17S	13E
A MC 21345	THE PASS	908	516	30	17S	13E
A MC 21346	JUNCTION	1376	327	7	18S	13E
A MC 21772	BETTY	1376	328	7	18S	13E
A MC 21773	BETTY # 2	1575	330	7	18S	13E
A MC 21774	BETTY # 7	1575	331	7	18S	13E
A MC 21775	BETTY # 8	3681	116			
A MC 21776	DENISE FRAC. #1	3694	88	7	18S	13E
	DENISE FRAC. #1/AMENDED	3681	117			
A MC 21777	DENISE FRAC. #2	3694	89	7	18S	13E
	DENISE FRAC. #2/AMENDED	3681	118			
A MC 21778	KRISTY FRAC. #1	3694	90	7	18S	13E
	KRISTY FRAC. #1/AMENDED	3681	119			
A MC 21779	KRISTY FRAC. #2	3694	91	7	18S	13E
	KRISTY FRAC. #2/AMENDED	3681	120			
A MC 21780	KRISTY FRAC. #3	3694	92	7	18S	13E
	KRISTY FRAC. #3/AMENDED	1632	92	7	18S	13E
A MC 21781	LUCERO #135 (ABANDONED)	1662	381	7	18S	13E
A MC 21782	LUCERO # 135-A	1662	382	12	18S	12E
A MC 21783	LUCERO # 136	1631	356	7	18S	13E
A MC 21784	LUCERO # 137 (ABANDENED)	1630	496	7	18S	13E
A MC 21785	LUCERO # 138 (ABANDONED)	1630	497	7	18S	13E
A MC 21786	LUCERO #139 (ABANDONED)	1630	498	7	18S	13E
A MC 21787	LUCERO #140 (ABANDONED)	1630	499	7	18S	13E
A MC 21788	LUCERO # 141 (ABANDONED)	1630	500	7	18S	13E
A MC 21789	LUCERO # 142 (ABANDONED)	1630	501	7	18S	13E
A MC 21790	LUCERO # 143 (ABANDONED)	1632	53	7	18S	13E
A MC 21791	LUCERO #144 (ABANDONED)	1655	460	7	18S	13E
A MC 21792	LUCERO #146					

RECEIVED  
B.L.M. AZ STATE OFFICE

DEC 22 1986

7:45 A.M.

PHOENIX, ARIZONA

Location Notice Posted:  
G & SR B&M  
Pima County, Arizona

B.L.M. Serial No.	Name of Claim	Book	Page	Sec.	Twp.	Rge.
A MC 21793	LUCERO # 147 (ABANDONED)	1632	94	7	18S	13E
A MC 21794	LUCERO #148 (ABANDONED)	1632	95	7	18S	13E
A MC 21795	MCC-54 PLACER	1644	424	27	17S	13E
A MC 21796	MCC-55 PLACER	1644	425	27	17S	13E
A MC 21879	FAN # 1	2218	458	19	17S	13E
A MC 21880	FAN 1A/RELOCATION	4032	159	19	17S	13E
A MC 21881	FAN NO. 2	2218	459	19	17S	13E
A MC 21882	FAN 2A/RELOCATION	4032	160	19	17S	13E
A MC 21883	FAN # 3	2218	460	19	17S	13E
A MC 21884	FAN # 4	2218	461	19	17S	13E
A MC 21885	FAN # 5	2218	462	19	17S	13E
A MC 21886	FAN 5A	4100	220	19	17S	13E
A MC 21887	FAN # 6	2218	463	19	17S	13E
A MC 21888	FAN 6A	4100	221	19	17S	13E
A MC 21889	FAN # 7	2218	464	19	17S	13E
A MC 21890	FAN 7A/RELOCATION	4032	161	19	17S	13E
A MC 21891	FAN # 8	2218	465	19	17S	13E
A MC 21892	FAN 8A/RELOCATION	4032	162	19	17S	13E
A MC 21893	FAN # 9	2218	466	19	17S	13E
A MC 21894	FAN # 10	2218	467	19	17S	13E
A MC 21895	FAN 10A	4100	222	19	17S	13E
A MC 21896	FAN # 11	2218	468	19	17S	13E
A MC 21897	FAN 11A/RELOCATION	4032	163	19	17S	13E
A MC 21898	FAN # 12	2218	469	19	17S	13E
A MC 21899	FAN 12A/RELOCATION	4032	164	19	17S	13E
A MC 21900	FAN # 13	2218	470	19	17S	13E
A MC 21901	FAN # 14	2218	471	19	17S	13E
A MC 21902	FAN 15	2218	472	19	17S	13E
A MC 21903	FAN 15A/RELOCATION	4100	223	19	17S	13E
A MC 21904	FAN # 16	2218	473	19	17S	13E
A MC 21905	FAN 16A/RELOCATION	4032	166	19	17S	13E
A MC 21906	FAN # 17	2218	474	19	17S	13E
A MC 21907	FAN # 18	2218	475	19	17S	13E
A MC 21910	FAN # 21	2218	478	30	17S	13E
A MC 21911	FAN # 22	2218	479	30	17S	13E
A MC 21916	EROS # 1	2210	274			
	EROS #1/AMENDED	5738	695	30	17S	13E
A MC 21917	EROS # 2	2210	275			
	EROS # 2/AMENDED	5738	696	30	17S	13E
A MC 21918	BERT #10	2542	270	30	17S	13E
A MC 52606	ADAMS	2428	313	32	17S	13E
A MC 52607	REPUBLIC NO. 12	2428	310	32	17S	13E
A MC 52608	REPUBLIC NO. 16	2428	322	31	17S	13E
A MC 52609	CAMILLE	2428	290	6	18S	13E
A MC 52610	AUGUST #13	2428	283	5	18S	13E
A MC 52611	HOOVER	2151	405			
	HOOVER/AMENDED	2428	287	5	18S	13E
A MC 52612	JANUARY #55	893	338	4	18S	13E
A MC 52613	JANUARY #61	893	344	4	18S	13E

RICHARD J. KENNEDY, RECORDER, RECORDED IN OFFICIAL RECORDS OF PIMA COUNTY, ARIZONA

DEC 17 '86 - 4 PM  
Book 7933 Pg 1609-1419  
Fee 19.00

179049

7933 1619



**ANAMAX MINING COMPANY**  
 P.O. BOX 127, SAHUARITA, ARIZONA 85629  
 602-791-2810

December 18, 1985

BUREAU OF LAND MANAGEMENT  
 Arizona State Office  
 Siete Square  
 3707 North 7th St.  
 Phoenix, Arizona 85014

129394  
 16984  
 18914  
 19084  
 19271  
 2194  
 5925  
 21772  
 26586  
 33162  
 21291  
 21879  
 69049  
 2194  
 17195  
 20667  
 62735

EVIDENCE OF ASSESSMENT WORK AND NOTICE OF INTENTION TO HOLD

In accordance with Rules and Regulations contained in Title 43, Chapter II, 3833.2-1, 3833.2-2 and 3833.2-3 enclosed are copies of Affidavits of Labor Performed and Improvements Made for assessment year September 1, 1984 to September 1, 1985 for the following. Notice of Intention to Hold in the form of a letter to the Bureau is also enclosed as listed. All of the instruments have been recorded in the office of the Pima County Recorder.

95314  
 25210  
 74390  
 75181  
 24397  
 22807  
 46740  
 35851  
 14972  
 64123  
 27423  
 35995  
 47449  
 134253  
 13284  
 15002  
 SR

Pima County, Arizona  
Recording Data  
Book/Page(s)

Name of Group or Individual Claim

Twin Buttes Parcel I	7677/1408-1413
Twin Buttes Parcel II	7677/1414-1418
Twin Buttes Parcel III	7677/1419-1421
Twin Buttes Parcel IV	7677/1422-1424
RED OXIDE NO. 4 Claim	7677/1425
LITTLE JUDY Claim	7677/1426
PRINCE RUPERT Claim	7677/1427
CUNA D'ORO Claim	7677/1428
Banner Mineral Hill Claims	7677/1429-1430
BANNER HELMET PEAK CLAIMS	7677/1431-1433
SAN XAVIER, BONANZA, BOBBY & OLIVETTE AND R & R REALTY GROUP	7677/1434-1436
Helvetia Group I	7677/1437-1439
Helvetia Group II	7677/1440-1446
Helvetia Group III and Mia A Group	7677/1447-1454
Helvetia Group IV and Frijole Group	7677/1455-1458
Helvetia Group V	7677/1459-1464
Helvetia Group VI	7677/1465-1468
Helvetia Group VII	7677/1469-1471

B.L.M. REC'D  
 DEC 19 1985  
 7:45 AM  
 PHOENIX, ARIZONA

NOTICE OF INTENTION TO HOLD MILL SITES

7677/1472-1474

ANAMAX MINING COMPANY

By: Maria Deal  
 Land Department

pc: Harold F. Metz  
 Director of Assets and Taxes

Forms Sent to  
 ASG

AFFIDAVIT OF LABOR PERFORMED AND IMPROVEMENTS MADE

Twin Buttes Parcel II

1984-1985

16984  
18914  
19084  
19271

21795 SK  
form sent to DGC

STATE OF ARIZONA )  
                          ) ss.  
County of Pima )

HAROLD F. METZ, being first duly sworn, deposes and says:

That he is a citizen of the United States of America, is more than twenty-one years of age, and resides at 4749 East 18th Street, Tucson, Pima County, Arizona 85711.

That he is personally acquainted with the mining claims listed on Exhibit A, which is attached hereto and made a part of this affidavit by reference, situated in the Pima Mining District of Pima County, Arizona, the location notices and latest amended location notices, if any, of which are recorded in the office of the County Recorder of Pima County in the books          and at the pages          indicated on Exhibit A.

That the said claims constitute a coherent group of mutually contiguous claims, all of which are held by Anamax Mining Company, an Arizona general partnership, and the same are operated as one group of claims by Anamax Mining Company, owner.

That between the 1st day of September, 1984, and the 1st day of September, 1985, work and improvements worth more than \$12,700.00 were done and performed for the benefit of the said group of claims and for all of the component claims in the group. That such work and improvements were done and performed at the expense of Anamax Mining Company and for the purpose of complying with the laws of the United States and the State of Arizona pertaining to assessment work or annual labor. That the value of such work and improvements was more than \$100.00 for each of the claims comprising the group.

That such work and improvements consisted of the following:         

1,380 feet of noncore drilling and related expenses.

That the men who labored upon such work and improvements were various employees of:         

Harness Drilling Company

P.O. Box 43367

Tucson, Arizona 85733

who was the contractor          employed by Anamax Mining Company for the performance or completion of the described work and improvements.

I certify that the foregoing is a true and correct statement of the work performed and improvements made, to the best of my knowledge and belief.



Harold F. Metz  
Harold F. Metz, Director of Assets and Taxes  
for ANAMAX MINING COMPANY, Owner  
P.O. Box 127  
Sahuarita, Arizona 85629

Subscribed and sworn to before me this 27th day of November, 1985.

Maria Deal  
Notary Public

My Commission expires:

February 15, 1988

RECORDED  
BLM. AZ STATE OFFICE

DEC 19 1985

7:45 A.M.  
PHOENIX, ARIZONA

7677  
1414

Exhibit A

.One hundred twenty seven (127) unpatented lode mining claims situate  
in the Pima Mining District of Pima County, Arizona, the location notices and  
amended location notices of which are recorded in the office of the County  
Recorder of Pima County, Arizona, in the books and at the pages set forth  
below:

BLM. / Z STATE OFFICE

DEC 19 1985

7:45 A.M.

PHOENIX, ARIZONA

Location Notice Posted:

G & SR B&M

Pima County, Arizona  
Sec. Twp. Rge.

B.L.M. Serial No.	Name of Claim	Book	Page	Sec.	Twp.	Rge.
<u>A MC 16984</u>	BERT #36 A	5649	576	21	17S	13E
<u>A MC 16985</u>	BERT #37	3288	147			
	BERT #37/AMENDED	5649	577	28	"	"
<u>A MC 18914</u>	NORTH NO. 30	2220	351			
	NORTH NO. 30/AMENDED	3934	510	3	18S	"
<u>A MC 18915</u>	NORTH NO. 31	2220	352			
	NORTH NO. 31/AMENDED	3934	511	"	"	"
<u>A MC 18916</u>	NORTH NO. 32	2220	353			
	NORTH NO. 32/AMENDED	3934	512	"	"	"
<u>A MC 18917</u>	NORTH NO. 33	2220	354			
	NORTH NO. 33/AMENDED	3934	513	"	"	"
<u>A MC 18918</u>	NORTH NO. 34	2220	355			
	NORTH NO. 34/AMENDED	3934	514	"	"	"
<u>A MC 18919</u>	NORTH NO. 35	2220	356			
	NORTH NO. 35/AMENDED	3934	515	"	"	"
<u>A MC 18920</u>	NORTH NO. 36	2220	357			
	NORTH NO. 36/AMENDED	3934	516	"	"	"
<u>A MC 18921</u>	NORTH NO. 37	2220	358			
	NORTH NO. 37/AMENDED	3934	517	"	"	"
<u>A MC 18922</u>	NORTH NO. 38	2220	359			
	NORTH NO. 38/AMENDED	3934	518	"	"	"
<u>A MC 18923</u>	NORTH NO. 39	2220	360			
	NORTH NO. 39/AMENDED	3934	519	"	"	"
<u>A MC 18924</u>	NORTH NO. 40	2220	361			
	NORTH NO. 40/AMENDED	3934	520	"	"	"
<u>A MC 18925</u>	NORTH NO. 41	2220	362			
	NORTH NO. 41/AMENDED	3934	521	"	"	"
<u>A MC 18926</u>	NORTH NO. 42	2220	363			
	NORTH NO. 42/AMENDED	3934	522	"	"	"
<u>A MC 18927</u>	NORTH NO. 43	2220	364			
	NORTH NO. 43/AMENDED	3934	523	"	"	"
<u>A MC 18946</u>	W.G. 35	1629	514	4	"	"
<u>A MC 18947</u>	W.G. 36	"	515	"	"	"
	W.G. 36/AMENDED	3934	524	"	"	"
<u>A MC 19084</u>	RICH # 1	2233	4			
	RICH #1/AMENDED	3934	532	34	17S	"
<u>A MC 19085</u>	RICH #2	2233	5			
	RICH #2/AMENDED	3934	533	"	"	"
<u>A MC 19086</u>	RICH #3	2233	6			
	RICH #3/AMENDED	3934	534	"	"	"
<u>A MC 19087</u>	RICH #4	2233	7			
	RICH # 4/AMENDED	3934	535	"	"	"
<u>A MC 19088</u>	RICH #5	2233	8			
	RICH # 5/AMENDED	3934	536	"	"	"
<u>A MC 19089</u>	RICH #6	2233	9			
	RICH #6/AMENDED	3934	537	"	"	"
<u>A MC 19090</u>	RICH #7	2233	10			
	RICH #7/AMENDED	3934	538	"	"	"
<u>A MC 19091</u>	RICH #8	2233	11			
	RICH # 8/AMENDED	3934	539	"	"	"
<u>A MC 19092</u>	RICH # 9	2233	12			
	RICH # 9/AMENDED	3934	540	27	"	"

7677 1415



Location Notice Posted:

G & SR B&M

Pima County, Arizona

B.L.M. Serial No.	Name of Claim	Book	Page	Sec.	Twp.	Rge.
<u>A MC 19093</u>	RICH # 10	2233	13			
<u>A MC 19094</u>	RICH # 10/AMENDED	3934	541	27	17S	13E
<u>A MC 19095</u>	RICH # 11	2233	14	"	"	"
<u>A MC 19096</u>	RICH # 11/AMENDED	3934	542	"	"	"
<u>A MC 19097</u>	RICH # 12	2233	15	"	"	"
<u>A MC 19098</u>	RICH # 12/AMENDED	3934	543	"	"	"
<u>A MC 19099</u>	RICH # 13	2233	16	"	"	"
<u>A MC 19100</u>	RICH # 14	"	17	"	"	"
<u>A MC 19101</u>	RICH # 15	"	18	"	"	"
<u>A MC 19102</u>	RICH # 16	"	19	"	"	"
<u>A MC 19103</u>	RICH # 17	"	20	"	"	"
<u>A MC 19104</u>	RICH # 18	"	21	"	"	"
<u>A MC 19105</u>	RICH # 19	"	22	"	"	"
<u>A MC 19106</u>	RICH # 19/AMENDED	3934	544	"	"	"
<u>A MC 19107</u>	RICH # 20	2233	23	"	"	"
<u>A MC 19108</u>	RICH # 20/AMENDED	3934	545	"	"	"
<u>A MC 19109</u>	RICH # 21	2233	24	"	"	"
<u>A MC 19110</u>	RICH # 21/AMENDED	3934	546	"	"	"
<u>A MC 19111</u>	RICH # 22	2233	25	"	"	"
<u>A MC 19112</u>	RICH # 22/AMENDED	3934	547	"	"	"
<u>A MC 19113</u>	RICH # 23	2233	26	"	"	"
<u>A MC 19114</u>	RICH # 23/AMENDED	3934	548	"	"	"
<u>A MC 19115</u>	RICH # 24	2233	27	"	"	"
<u>A MC 19116</u>	RICH # 24/AMENDED	3934	549	"	"	"
<u>A MC 19117</u>	RICH # 25	2233	28	"	"	"
<u>A MC 19118</u>	RICH # 25/AMENDED	3934	550	"	"	"
<u>A MC 19119</u>	RICH # 26	2233	29	"	"	"
<u>A MC 19120</u>	RICH # 26/AMENDED	3934	551	"	"	"
<u>A MC 19121</u>	RICH # 27	2233	30	34	"	"
<u>A MC 19122</u>	RICH # 27/AMENDED	3934	552	"	"	"
<u>A MC 19123</u>	RICH # 28	2233	31	"	"	"
<u>A MC 19124</u>	RICH # 28/AMENDED	3934	553	"	"	"
<u>A MC 19125</u>	RICH # 29	2233	32	"	"	"
<u>A MC 19126</u>	RICH # 29/AMENDED	3934	554	"	"	"
<u>A MC 19127</u>	RICH # 30	2233	33	"	"	"
<u>A MC 19128</u>	RICH # 30/AMENDED	3934	555	"	"	"
<u>A MC 19129</u>	RICH # 31	2241	553	"	"	"
<u>A MC 19130</u>	RICH # 31/AMENDED	3934	556	"	"	"
<u>A MC 19131</u>	RICH # 32	2241	554	"	"	"
<u>A MC 19132</u>	RICH # 32/AMENDED	3934	557	"	"	"
<u>A MC 19133</u>	RICH # 33	2241	555	3	18S	"
<u>A MC 19134</u>	RICH # 33/AMENDED	3934	558	"	"	"
<u>A MC 19135</u>	RICH # 34	2241	556	"	"	"
<u>A MC 19136</u>	RICH # 34/AMENDED	3934	559	"	"	"
<u>A MC 19137</u>	RICH 35	2241	557	"	"	"
<u>A MC 19138</u>	RICH 35/AMENDED	3934	560	"	"	"
<u>A MC 19139</u>	RICH # 36	2241	558	"	"	"
<u>A MC 19140</u>	RICH # 36/AMENDED	3934	561	"	"	"
<u>A MC 19141</u>	RICH # 37	2241	559	"	"	"
<u>A MC 19142</u>	RICH # 37/AMENDED	3934	562	"	"	"
<u>A MC 19143</u>	RICH 38	2241	560	"	"	"
<u>A MC 19144</u>	RICH 38/AMENDED	3934	563	"	"	"
<u>A MC 19145</u>	RICH # 39	2241	561	"	"	"
<u>A MC 19146</u>	RICH # 39/AMENDED	3934	564	"	"	"
<u>A MC 19147</u>	RICH # 40	2241	562	"	"	"
<u>A MC 19148</u>	RICH # 40/AMENDED	3934	565	"	"	"
<u>A MC 19149</u>	RICH # 41	2241	563	"	"	"
<u>A MC 19150</u>	RICH # 41/AMENDED	3934	566	"	"	"
<u>A MC 19151</u>	RICH # 42	2241	564	"	"	"
<u>A MC 19152</u>	RICH # 42/AMENDED	3934	567	"	"	"
<u>A MC 19153</u>	RICH # 43	2241	565	"	"	"
<u>A MC 19154</u>	RICH # 43/AMENDED	3934	568	"	"	"
<u>A MC 19155</u>	RICH # 44	2241	566	"	"	"
<u>A MC 19156</u>	RICH # 44/AMENDED	3934	569	"	"	"

7677 1416

BLM. / STATE OFFICE

DEC 19 1965

7:45 AM  
PHOENIX, ARIZONA

**Location Notice Posted**  
**G & SR B&M**  
**Pima County, Arizona**  
**Sec. Twp. Rge.**

B.L.M.

Serial No.	Name of Claim	Book	Page	Sec.	Twp.	Rge.
A MC 19128	RICH #45/RELOCATION	3934	570	3	18S	13E
A MC 19129	RICH # 46	2241	568	"	"	"
A MC 19130	RICH # 46/AMENDED	3934	571	"	"	"
A MC 19131	RICH # 47	2241	569	"	"	"
A MC 19131	RICH # 47/AMENDED	3934	572	"	"	"
A MC 19132	RICH # 48	2241	570	"	"	"
A MC 19132	RICH # 48/AMENDED	3934	573	"	"	"
A MC 19133	RICH #49	2241	571	"	"	"
A MC 19133	RICH # 49/AMENDED	3934	574	"	"	"
A MC 19133	RICH #50	2241	572	"	"	"
A MC 19133	RICH # 50/AMENDED	3934	575	"	"	"
A MC 19271	ERIC #1	2220	168	33	17S	"
A MC 19272	ERIC #2	"	169	"	"	"
A MC 19273	ERIC #3	"	170	"	"	"
A MC 19274	ERIC # 4	"	171	"	"	"
A MC 19275	ERIC 5	"	172	"	"	"
A MC 19276	ERIC 6	"	173	"	"	"
A MC 19277	ERIC 9	"	174	34	"	"
A MC 19278	ERIC 10	"	175	"	"	"
A MC 19279	ERIC 11	"	176	"	"	"
A MC 19280	ERIC 12	"	177	"	"	"
A MC 19281	ERIC 13	"	178	"	"	"
A MC 19282	ERIC 14	"	179	"	"	"
A MC 19283	ERIC 15	"	180	"	"	"
A MC 19284	ERIC 16	"	181	"	"	"
A MC 19285	ERIC 17	"	182	"	"	"
A MC 19286	ERIC 17/AMENDED	3934	526	"	"	"
A MC 19286	ERIC 18	2220	183	"	"	"
A MC 19287	ERIC 18/AMENDED	3934	527	"	"	"
A MC 19287	ERIC 19	2220	184	"	"	"
A MC 19288	ERIC 19/AMENDED	3934	528	3	18S	"
A MC 19288	ERIC 20	2220	185	"	"	"
A MC 19289	ERIC 20/AMENDED	3934	529	"	"	"
A MC 19289	ERIC 21	2220	186	"	"	"
A MC 19290	ERIC 21/AMENDED	3934	530	"	"	"
A MC 19290	ERIC 22	2220	187	"	"	"
A MC 19291	ERIC 22/AMENDED	3934	531	"	"	"
A MC 19291	ERIC 23	2220	188	34	17S	"
A MC 19292	ERIC 24	"	189	"	"	"
A MC 19293	ERIC 25	"	190	"	"	"
A MC 19294	ERIC 26	"	191	"	"	"
A MC 19295	ERIC 27	"	192	"	"	"
A MC 19296	ERIC 28	"	193	"	"	"
A MC 19297	ERIC 29	"	194	"	"	"
A MC 19298	ERIC 30	"	195	"	"	"
A MC 19299	ERIC 31	"	196	27	"	"
A MC 19300	ERIC 32	"	197	"	"	"
A MC 19301	ERIC 33	"	198	"	"	"
A MC 19302	ERIC 34	"	199	"	"	"
A MC 19303	ERIC 35	"	200	"	"	"
A MC 19304	ERIC 36	"	201	"	"	"
A MC 19305	ERIC 37	"	202	"	"	"
A MC 19306	ERIC 38	"	203	"	"	"
A MC 19307	ERIC 39	"	204	"	"	"
A MC 19308	ERIC 40	"	205	"	"	"
A MC 19309	ERIC 41	"	206	"	"	"
A MC 19310	ERIC 42	"	207	"	"	"
A MC 19311	ERIC 43	"	208	"	"	"
A MC 19312	ERIC 43/AMENDED	3288	143	28	"	"
A MC 19312	ERIC 44	2220	209	"	"	"
A MC 19313	ERIC 45	2238	306	27	"	"
A MC 19314	ERIC 46	"	305	"	"	"
A MC 19315	ERIC 47	"	304	"	"	"
A MC 19316	ERIC 48	"	303	"	"	"
A MC 19317	ERIC 49	"	302	"	"	"

BLM. FIELD OFFICE  
**DEC 19 1985**  
 7:45 A.M.  
 PHOENIX, ARIZONA

7677 1417

**Location Notice Posted:**

**B.L.M.**

**G & SR B&M**

Serial No.	Name of Claim	Book	Page	Pima County, Arizona		
				Sec.	Twp.	Rge.
A MC 19318	ERIC 50	2238	301	27	17S	13E
A MC 19319	ERIC 51	"	300	28	"	"
A MC 19320	ERIC 52	"	299	"	"	"
A MC 19321	ERIC 53	"	298	"	"	"
A MC 19322	ERIC 54	"	297	"	"	"
A MC 19323	PHOENIX #57	3706	542	22	"	"
A MC 19324	PHOENIX #59	"	544	"	"	"
A MC 19325	PHOENIX #61	"	546	"	"	"
A MC 19326	PHOENIX #63	"	548	"	"	"
A MC 19327	PHOENIX #65	"	550	"	"	"
A MC 21795	MCC-54 PLACER	1644	424	27	"	"
A MC 21796	MCC-55 PLACER	"	425	"	"	"

150667

BLM STATE OFFICE

DEC 19 1985

7:45 AM  
PHOENIX, ARIZONA

RICHARD J. KENNEDY, COUNTY RECORDER RECORDED IN PIMA COUNTY, AZ.	
DEC 10 '85 - 12 00 PM	
FEE \$ 5.00	DKT 7677 PG 1414
REQ. <i>Anamox</i>	1418
BY: <i>JS</i>	

7677 1418

STATE OF ARIZONA )  
COUNTY OF PIMA )  
Witness my hand and Official Seal.

I hereby certify that the within instrument was filed for record in the County of Pima State of Arizona



No. 7428 Page 804-808  
Date: DEC 12 '84 - 2:00 PM  
Request of: Anamax Mining Co  
Fee: 5.00

Indexed	Paged	Blotted

FORM 4-13

AFFIDAVIT OF LABOR PERFORMED AND IMPROVEMENTS MADE

Twin Buttes Parcel II

1983-1984

RECEIVED  
B.L.M. AZ STATE OFFICE

19084  
19271  
18914  
16984  
21795  
19323

STATE OF ARIZONA )  
                          ) ss.  
County of Pima )

DEC 13 1984

7:45 A.M.  
PHOENIX, ARIZONA

BERT L. REID, being first duly sworn, deposes and says:

That he is a citizen of the United States of America, is more than twenty-one years of age, and resides at 3100 Twin Buttes - Sahuarita Road, Sahuarita, (P.O. Box 1064, Green Valley, Arizona 85614) Pima County, Arizona.

That he is personally acquainted with the mining claims listed on Exhibit A, which is attached hereto and made a part of this affidavit by reference, situated in the Pima Mining District of Pima County, Arizona, the location notices and latest amended location notices, if any, of which are recorded in the office of the County Recorder of Pima County in the books and at the pages indicated on Exhibit A.

That the said claims constitute a coherent group of mutually contiguous claims, all of which are held by Anamax Mining Company, an Arizona general partnership, and the same are operated as one group of claims by Anamax Mining Company, owner.

That between the 1st day of September, 1983, and the 1st day of September, 1984, work and improvements worth more than \$12,700.00 were done and performed for the benefit of the said group of claims and for all of the component claims in the group. That such work and improvements were done and performed at the expense of Anamax Mining Company and for the purpose of complying with the laws of the United States and the State of Arizona pertaining to assessment work or annual labor. That the value of such work and improvements was more than \$100.00 for each of the claims comprising the group.

That such work and improvements consisted of the following:

753 feet of noncore drilling and related expenses,  
road work and drill site preparation.

That the men who labored upon such work and improvements were various employees of: Anamax Mining Company AND B-J Drilling Company

P.O. Box 127

P.O. Box 815

Sahuarita, Arizona 85629

Benson, Arizona 85602

who was the contractor employed by Anamax Mining Company for the performance or completion of the described work and improvements.

I certify that the foregoing is a true and correct statement of the work performed and improvements made, to the best of my knowledge and belief.

*Bert L. Reid*

Bert L. Reid, Land Records Administrator  
for ANAMAX MINING COMPANY, Owner  
P.O. Box 127  
Sahuarita, Arizona 85629

Subscribed and sworn to before me this 31st day of October, 1984.

*Maria Deal*

Notary Public

My Commission expires:  
February 15, 1988

7428 804

Exhibit A

One hundred twenty-seven (127) unpatented lode mining claims situate in the Pima Mining District of Pima County, Arizona, the location notices and amended location notices of which are recorded in the office of the County Recorder of Pima County, Arizona, in the books and at the page set forth below:

B.L.M. Serial No.	Name of Claim	Book	Page	Location Notice Poste G & SR B&M Pima County, Arizona		
				Sec.	Twp.	Rge.
<u>A MC 19084</u>	RICH # 1	2233	4			
	RICH #1/AMENDED	3934	532	34	17S	13E
<u>A MC 19085</u>	RICH #2	2233	5			
	RICH #2/AMENDED	3934	533	"	"	"
<u>A MC 19086</u>	RICH #3	2233	6			
	RICH #3/AMENDED	3934	534	"	"	"
<u>A MC 19087</u>	RICH #4	2233	7			
	RICH # 4/AMENDED	3934	535	"	"	"
<u>A MC 19088</u>	RICH #5	2233	8			
	RICH # 5/AMENDED	3934	536	"	"	"
<u>A MC 19089</u>	RICH #6	2233	9			
	RICH #6/AMENDED	3934	537	"	"	"
<u>A MC 19090</u>	RICH #7	2233	10			
	RICH #7/AMENDED	3934	538	"	"	"
<u>A MC 19091</u>	RICH #8	2233	11			
	RICH # 8/AMENDED	3934	539	"	"	"
<u>A MC 19092</u>	RICH # 9	2233	12			
	RICH # 9/AMENDED	3934	540	27	"	"
<u>A MC 19093</u>	RICH # 10	2233	13			
	RICH # 10/AMENDED	3934	541	"	"	"
<u>A MC 19094</u>	RICH # 11	2233	14			
	RICH # 11/AMENDED	3934	542	"	"	"
<u>A MC 19095</u>	RICH # 12	2233	15			
	RICH # 12/AMENDED	3934	543	"	"	"
<u>A MC 19096</u>	RICH # 13	2233	16			
<u>A MC 19097</u>	RICH # 14	"	17			
<u>A MC 19098</u>	RICH # 15	"	18			
<u>A MC 19099</u>	RICH # 16	"	19			
<u>A MC 19100</u>	RICH # 17	"	20			
<u>A MC 19101</u>	RICH # 18	"	21			
<u>A MC 19102</u>	RICH # 19	"	22			
	RICH # 19/AMENDED	3934	544	"	"	"
<u>A MC 19103</u>	RICH # 20	2233	23			
	RICH # 20/AMENDED	3934	545	"	"	"
<u>A MC 19104</u>	RICH # 21	2233	24			
	RICH # 21/AMENDED	3934	546	"	"	"
<u>A MC 19105</u>	RICH # 22	2233	25			
	RICH # 22/AMENDED	3934	547	"	"	"
<u>A MC 19106</u>	RICH #23	2233	26			
	RICH # 23/AMENDED	3934	548	"	"	"
<u>A MC 19107</u>	RICH # 24	2233	27			
	RICH # 24/AMENDED	3934	549	"	"	"
<u>A MC 19108</u>	RICH #25	2233	28			
	RICH #25/AMENDED	3934	550	"	"	"
<u>A MC 19109</u>	RICH #26	2233	29			
	RICH #26/AMENDED	3934	551	"	"	"
<u>A MC 19110</u>	RICH # 27	2233	30			
	RICH # 27/AMENDED	3934	552	34	"	"
<u>A MC 19111</u>	RICH #28	2233	31			
	RICH # 28/AMENDED	3934	553			

RECORDED  
B.L.M. AZ STATE OFFICE

7428

805

DEC 1 1984  
7:45 A.M.  
PHOENIX, ARIZONA

Location Notice Posted  
G & SR B&M  
Pima County, Arizona  
Sec. Twp. Rge.

B.L.M. Serial No.	Name of Claim	Book	Page	Sec.	Twp.	Rge.
✓ A MC 19112	RICH # 29	2233	32			
	RICH # 29/AMENDED	3934	554	34	17S	13E
✓ A MC 19113	RICH # 30	2233	33			
	RICH # 30/AMENDED	3934	555	"	"	"
✓ A MC 19114	RICH # 31	2241	553			
	RICH # 31/AMENDED	3934	556	"	"	"
✓ A MC 19115	RICH # 32	2241	554			
	RICH # 32/AMENDED	3934	557	"	"	"
✓ A MC 19116	RICH # 33	2241	555			
	RICH # 33/AMENDED	3934	558	3	18S	"
✓ A MC 19117	RICH # 34	2241	556			
	RICH # 34/AMENDED	3934	559	"	"	"
✓ A MC 19118	RICH 35	2241	557			
	RICH 35/AMENDED	3934	560	"	"	"
✓ A MC 19119	RICH # 36	2241	558			
	RICH # 36/AMENDED	3934	561	"	"	"
✓ A MC 19120	RICH # 37	2241	559			
	RICH # 37/AMENDED	3934	562	"	"	"
✓ A MC 19121	RICH 38	2241	560			
	RICH 38/AMENDED	3934	563	"	"	"
✓ A MC 19122	RICH # 39	2241	561			
	RICH # 39/AMENDED	3934	564	"	"	"
✓ A MC 19123	RICH #40	2241	562			
	RICH # 40/AMENDED	3934	565	"	"	"
✓ A MC 19124	RICH #41	2241	563			
	RICH # 41/AMENDED	3934	566	"	"	"
✓ A MC 19125	RICH # 42	2241	564			
	RICH # 42/AMENDED	3934	567	"	"	"
✓ A MC 19126	RICH # 43	2241	565			
	RICH # 43/AMENDED	3934	568	"	"	"
✓ A MC 19127	RICH #44	2241	566			
	RICH # 44/AMENDED	3934	569	"	"	"
✓ A MC 19128	RICH #45/RELOCATION	3934	570	"	"	"
✓ A MC 19129	RICH # 46	2241	568			
	RICH # 46/AMENDED	3934	571	"	"	"
✓ A MC 19130	RICH # 47	2241	569			
	RICH # 47/AMENDED	3934	572	"	"	"
✓ A MC 19131	RICH # 48	2241	570			
	RICH # 48/AMENDED	3934	573	"	"	"
✓ A MC 19132	RICH #49	2241	571			
	RICH # 49/AMENDED	3934	574	"	"	"
✓ A MC 19133	RICH #50	2241	572			
	RICH # 50/AMENDED	3934	575	"	"	"
✓ A MC 19271	ERIC #1 -	2220	168	33	17S	"
✓ A MC 19272	ERIC #2 -	"	169	"	"	"
✓ A MC 19273	ERIC #3 -	"	170	"	"	"
✓ A MC 19274	ERIC # 4 -	"	171	"	"	"
✓ A MC 19275	ERIC 5 -	"	172	"	"	"
✓ A MC 19276	ERIC 6 -	"	173	"	"	"
✓ A MC 19277	ERIC 9 -	"	174	34	"	"
✓ A MC 19278	ERIC 10 -	"	175	"	"	"
✓ A MC 19279	ERIC 11 -	"	176	"	"	"
✓ A MC 19280	ERIC 12 -	"	177	"	"	"
✓ A MC 19281	ERIC 13 -	"	178	"	"	"
✓ A MC 19282	ERIC 14 -	"	179	"	"	"
✓ A MC 19283	ERIC 15 -	"	180	"	"	"
✓ A MC 19284	ERIC 16 -	"	181	"	"	"
✓ A MC 19285	ERIC 17 -	"	182	"	"	"
	ERIC 17/AMENDED -	3934	526	"	"	"

7428

806

RECORDED  
B.L.M. AZ STATE OFFICE  
DEC 1 8 1984  
7:42 AM  
PHOENIX, ARIZONA

B.L.M. Serial No.	Name of Claim	Book	Page	Location Notice Posted		
				G & SR B&M		
				Pima County, Arizona		
				Sec.	Twp.	Rge.
<u>A MC 19286</u>	ERIC 18	2220	183			
	ERIC 18/AMENDED	3934	527	34	17S	13E
<u>A MC 19287</u>	ERIC 19	2220	184			
	ERIC 19/AMENDED	3934	528	3	18S	"
<u>A MC 19288</u>	ERIC 20	2220	185			
	ERIC 20/AMENDED	3934	529	"	"	"
<u>A MC 19289</u>	ERIC 21	2220	186			
	ERIC 21/AMENDED	3934	530	"	"	"
<u>A MC 19290</u>	ERIC 22	2220	187			
	ERIC 22/AMENDED	3934	531	"	"	"
<u>A MC 19291</u>	ERIC 23	2220	188	34	17S	"
<u>A MC 19292</u>	ERIC 24	"	189	"	"	"
<u>A MC 19293</u>	ERIC 25	"	190	"	"	"
<u>A MC 19294</u>	ERIC 26	"	191	"	"	"
<u>A MC 19295</u>	ERIC 27	"	192	"	"	"
<u>A MC 19296</u>	ERIC 28	"	193	"	"	"
<u>A MC 19297</u>	ERIC 29	"	194	"	"	"
<u>A MC 19298</u>	ERIC 30	"	195	"	"	"
<u>A MC 19299</u>	ERIC 31	"	196	27	"	"
<u>A MC 19300</u>	ERIC 32	"	197	"	"	"
<u>A MC 19301</u>	ERIC 33	"	198	"	"	"
<u>A MC 19302</u>	ERIC 34	"	199	"	"	"
<u>A MC 19303</u>	ERIC 35	"	200	"	"	"
<u>A MC 19304</u>	ERIC 36	"	201	"	"	"
<u>A MC 19305</u>	ERIC 37	"	202	"	"	"
<u>A MC 19306</u>	ERIC 38	"	203	"	"	"
<u>A MC 19307</u>	ERIC 39	"	204	"	"	"
<u>A MC 19308</u>	ERIC 40	"	205	"	"	"
<u>A MC 19309</u>	ERIC 41	"	206	"	"	"
<u>A MC 19310</u>	ERIC 42	"	207	"	"	"
<u>A MC 19311</u>	ERIC 43	"	208	"	"	"
	ERIC 43/AMENDED	3288	143	28	"	"
<u>A MC 19312</u>	ERIC 44	2220	209	"	"	"
<u>A MC 19313</u>	ERIC 45	2238	306	27	"	"
<u>A MC 19314</u>	ERIC 46	"	305	"	"	"
<u>A MC 19315</u>	ERIC 47	"	304	"	"	"
<u>A MC 19316</u>	ERIC 48	"	303	"	"	"
<u>A MC 19317</u>	ERIC 49	"	302	"	"	"
<u>A MC 19318</u>	ERIC 50	"	301	"	"	"
<u>A MC 19319</u>	ERIC 51	"	300	28	"	"
<u>A MC 19320</u>	ERIC 52	"	299	"	"	"
<u>A MC 19321</u>	ERIC 53	"	298	"	"	"
<u>A MC 19322</u>	ERIC 54	"	297	"	"	"
<u>A MC 18914</u>	NORTH NO. 30	2220	351			
	NORTH NO. 30/AMENDED	3934	510	3	18S	"
<u>A MC 18915</u>	NORTH NO. 31	2220	352			
	NORTH NO. 31/AMENDED	3934	511	"	"	"
<u>A MC 18916</u>	NORTH NO. 32	2220	353			
	NORTH NO. 32/AMENDED	3934	512	"	"	"
<u>A MC 18917</u>	NORTH NO. 33	2220	354			
	NORTH NO. 33/AMENDED	3934	513	"	"	"
<u>A MC 18918</u>	NORTH NO. 34	2220	355			
	NORTH NO. 34/AMENDED	3934	514	"	"	"
<u>A MC 18919</u>	NORTH NO. 35	2220	356			
	NORTH NO. 35/AMENDED	3934	515	"	"	"
<u>A MC 18920</u>	NORTH NO. 36	2220	357			
	NORTH NO. 36/AMENDED	3934	516	"	"	"
<u>A MC 18921</u>	NORTH NO. 37	2220	358			
	NORTH NO. 37/AMENDED	3934	517	"	"	"

RECEIVED  
B.L.M. AZ STATE OFFICE

7428

807

B.L.M. AZ STATE OFFICE

DEC 13 1984

7:45 A.M.  
PHOENIX, ARIZONA

PHOENIX, ARIZONA

B.L.M. Serial No.	Name of Claim	Book	Page	Location Notice Posted:		
				G & SR B&M		
				Pima County, Arizona		
			Sec.	Twp.	Rge.	
<u>A MC 18922</u>	NORTH NO. 38	2220	359			
	NORTH NO. 38/AMENDED	3934	518	3	18S	13E
<u>A MC 18923</u>	NORTH NO. 39	2220	360	"	"	"
	NORTH NO. 39/AMENDED	3934	519	"	"	"
<u>A MC 18924</u>	NORTH NO. 40	2220	361	"	"	"
	NORTH NO. 40/AMENDED	3934	520	"	"	"
<u>A MC 18925</u>	NORTH NO. 41	2220	362	"	"	"
	NORTH NO. 41/AMENDED	3934	521	"	"	"
<u>A MC 18926</u>	NORTH NO. 42	2220	363	"	"	"
	NORTH NO. 42/AMENDED	3934	522	"	"	"
<u>A MC 18927</u>	NORTH NO. 43	2220	364	"	"	"
	NORTH NO. 43/AMENDED	3934	523	"	"	"
<u>A MC 16984</u>	BERT #36 A	5649	576	21	17S	"
<u>A MC 16985</u>	BERT #37	3288	147			
	BERT #37/AMENDED	5649	577	28	"	"
<u>A MC 21795</u>	MCC-54 PLACER	1644	424	27	"	"
<u>A MC 21796</u>	MCC-55 PLACER	"	425	"	"	"
<u>A MC 19323</u>	PHOENIX #57	3706	542	22	"	"
<u>A MC 19324</u>	PHOENIX #59	"	544	"	"	"
<u>A MC 19325</u>	PHOENIX #61	"	546	"	"	"
<u>A MC 19326</u>	PHOENIX #63	"	548	"	"	"
<u>A MC 19327</u>	PHOENIX #65	"	550	"	"	"
<u>A MC 18946</u>	W.G. 35	1629	514	4	18S	"
<u>A MC 18947</u>	W.G. 36	"	515	"	"	"
	W.G. 36/AMENDED	3934	524	"	"	"

7428

808

RECORDED  
B.L.M. AZ STATE OFFICE

DEC 16 1934

7:45 A.M.  
PHOENIX, ARIZONA



1982-1983

19084  
19271  
18914  
16984  
21795  
18946

127  
19  
STATE OF ARIZONA )  
                          ) ss.  
County of Pima )

BERT L. REID, being first duly sworn, deposes and says:

That he is a citizen of the United States of America, is more than twenty-one years of age, and resides at 3100 Twin Buttes - Sahuarita Road, Sahuarita, (P.O. Box 1064, Green Valley, Arizona 85614) Pima County, Arizona. bfw

That he is personally acquainted with the mining claims listed on Exhibit A, which is attached hereto and made a part of this affidavit by reference, situated in the Pima Mining District of Pima County, Arizona, the location notices and latest amended location notices, if any, of which are recorded in the office of the County Recorder of Pima County in the books          and at the pages          indicated on Exhibit A.

That the said claims constitute a coherent group of mutually contiguous claims, all of which are held by Anamax Mining Company, an Arizona general partnership, and the same are operated as one group of claims by Anamax Mining Company, owner.

That between the 1st day of September, 1982, and the 1st day of September, 1983, work and improvements worth more than \$12,700.00 were done and performed for the benefit of the said group of claims and for all of the component claims in the group. That such work and improvements were done and performed at the expense of Anamax Mining Company and for the purpose of complying with the laws of the United States and the State of Arizona pertaining to assessment work or annual labor. That the value of such work and improvements was more than \$100.00 for each of the claims comprising the group.

That such work and improvements consisted of the following:   

582 feet of noncore drilling and related expenses.

That the men who labored upon such work and improvements were various employees of:   

B-J Drilling Company

P.O. Box 815

Benson, Arizona 85602

who          was          the contractor          employed by Anamax Mining Company for the performance or completion of the described work and improvements.

I certify that the foregoing is a true and correct statement of the work performed and improvements made, to the best of my knowledge and belief.

Bert L. Reid  
Bert L. Reid, Land Records Administrator  
for ANAMAX MINING COMPANY, Owner  
P.O. Box 127  
Sahuarita, Arizona 85629

Subscribed and sworn to before me this 4th day of October, 1983.

Mania Deel  
Notary Public

My Commission expires:  
February 15, 1984

7160 PAGE 550  
RECEIVED  
B.I M AZ STATE OFFICE  
DEC 06 1983  
7:45 A.M.  
PHOENIX, ARIZONA

Exhibit A

One hundred twenty-seven (127) unpatented lode mining claims situate in the Pima Mining District of Pima County, Arizona, the location notices and amended location notices of which are recorded in the office of the County Recorder of Pima County, Arizona, in the books and at the page set forth below:

B.L.M. Serial No.	Name of Claim	Book	Page	Location Notice Posted G & SR B&M Pima County, Arizona		
				Sec.	Twp.	Rge.
<u>A MC 19084</u>	RICH # 1	2233	4			
	RICH #1/AMENDED	3934	532	34	17S	13E
<u>A MC 19085</u>	RICH #2	2233	5			
	RICH #2/AMENDED	3934	533	"	"	"
<u>A MC 19086</u>	RICH #3	2233	6			
	RICH #3/AMENDED	3934	534	"	"	"
<u>A MC 19087</u>	RICH #4	2233	7			
	RICH # 4/AMENDED	3934	535	"	"	"
<u>A MC 19088</u>	RICH #5	2233	8			
	RICH # 5/AMENDED	3934	536	"	"	"
<u>A MC 19089</u>	RICH #6	2233	9			
	RICH #6/AMENDED	3934	537	"	"	"
<u>A MC 19090</u>	RICH #7	2233	10			
	RICH #7/AMENDED	3934	538	"	"	"
<u>A MC 19091</u>	RICH #8	2233	11			
	RICH # 8/AMENDED	3934	539	"	"	"
<u>A MC 19092</u>	RICH # 9	2233	12			
	RICH # 9/AMENDED	3934	540	27	"	"
<u>A MC 19093</u>	RICH # 10	2233	13			
	RICH # 10/AMENDED	3934	541	"	"	"
<u>A MC 19094</u>	RICH # 11	2233	14			
	RICH # 11/AMENDED	3934	542	"	"	"
<u>A MC 19095</u>	RICH # 12	2233	15			
	RICH # 12/AMENDED	3934	543	"	"	"
<u>A MC 19096</u>	RICH # 13	2233	16			
<u>A MC 19097</u>	RICH # 14	"	17			
<u>A MC 19098</u>	RICH # 15	"	18			
<u>A MC 19099</u>	RICH # 16	"	19			
<u>A MC 19100</u>	RICH # 17	"	20			
<u>A MC 19101</u>	RICH # 18	"	21			
<u>A MC 19102</u>	RICH # 19	"	22			
	RICH # 19/AMENDED	3934	544	"	"	"
<u>A MC 19103</u>	RICH # 20	2233	23			
	RICH # 20/AMENDED	3934	545	"	"	"
<u>A MC 19104</u>	RICH # 21	2233	24			
	RICH # 21/AMENDED	3934	546	"	"	"
<u>A MC 19105</u>	RICH # 22	2233	25			
	RICH # 22/AMENDED	3934	547	"	"	"
<u>A MC 19106</u>	RICH #23	2233	26			
	RICH # 23/AMENDED	3934	548	"	"	"
<u>A MC 19107</u>	RICH # 24	2233	27			
	RICH # 24/AMENDED	3934	549	"	"	"
<u>A MC 19108</u>	RICH #25	2233	28			
	RICH #25/AMENDED	3934	550	"	"	"
<u>A MC 19109</u>	RICH #26	2233	29			
	RICH #26/AMENDED	3934	551	"	"	"
<u>A MC 19110</u>	RICH # 27	2233	30			
	RICH # 27/AMENDED	3934	552	34	"	"
<u>A MC 19111</u>	RICH #28	2233	31			
	RICH # 28/AMENDED	3934	553	"	"	"

RECEIVED  
B.L.M. AZ STATE OFFICE

DEC 06 1983 7160 PAGE 551

7:45 A.M.  
PHOENIX, ARIZONA

B.L.M. Serial No.	Name of Claim	Book	Page	Location Notice Posted		
				G & SR B&M		
				Pima County, Arizona Sec.	Twp.	Rge.
A MC 19112	RICH # 29	2233	32			
	RICH # 29/AMENDED	3934	554	34	17S	13E
A MC 19113	RICH # 30	2233	33			
	RICH # 30/AMENDED	3934	555	"	"	"
A MC 19114	RICH # 31	2241	553			
	RICH # 31/AMENDED	3934	556	"	"	"
A MC 19115	RICH # 32	2241	554			
	RICH # 32/AMENDED	3934	557	"	"	"
A MC 19116	RICH # 33	2241	555			
	RICH # 33/AMENDED	3934	558	3	18S	"
A MC 19117	RICH # 34	2241	556			
	RICH # 34/AMENDED	3934	559	"	"	"
A MC 19118	RICH 35	2241	557			
	RICH 35/AMENDED	3934	560	"	"	"
A MC 19119	RICH # 36	2241	558			
	RICH # 36/AMENDED	3934	561	"	"	"
A MC 19120	RICH # 37	2241	559			
	RICH # 37/AMENDED	3934	562	"	"	"
A MC 19121	RICH 38	2241	560			
	RICH 38/AMENDED	3934	563	"	"	"
A MC 19122	RICH # 39	2241	561			
	RICH # 39/AMENDED	3934	564	"	"	"
A MC 19123	RICH #40	2241	562			
	RICH # 40/AMENDED	3934	565	"	"	"
A MC 19124	RICH #41	2241	563			
	RICH # 41/AMENDED	3934	566	"	"	"
A MC 19125	RICH # 42	2241	564			
	RICH # 42/AMENDED	3934	567	"	"	"
A MC 19126	RICH # 43	2241	565			
	RICH # 43/AMENDED	3934	568	"	"	"
A MC 19127	RICH #44	2241	566			
	RICH # 44/AMENDED	3934	569	"	"	"
A MC 19128	RICH #45/RELOCATION	3934	570	"	"	"
A MC 19129	RICH # 46	2241	568			
	RICH # 46/AMENDED	3934	571	"	"	"
A MC 19130	RICH # 47	2241	569			
	RICH # 47/AMENDED	3934	572	"	"	"
A MC 19131	RICH # 48	2241	570			
	RICH # 48/AMENDED	3934	573	"	"	"
A MC 19132	RICH #49	2241	571			
	RICH # 49/AMENDED	3934	574	"	"	"
A MC 19133	RICH #50	2241	572			
	RICH # 50/AMENDED	3934	575	"	"	"
A MC 19271	ERIC #1	2220	168	33	17S	"
A MC 19272	ERIC #2	"	169	"	"	"
A MC 19273	ERIC #3	"	170	"	"	"
A MC 19274	ERIC # 4	"	171	"	"	"
A MC 19275	ERIC 5	"	172	"	"	"
A MC 19276	ERIC 6	"	173	"	"	"
A MC 19277	ERIC 9	"	174	34	"	"
A MC 19278	ERIC 10	"	175	"	"	"
A MC 19279	ERIC 11	"	176	"	"	"
A MC 19280	ERIC 12	"	177	"	"	"
A MC 19281	ERIC 13	"	178	"	"	"
A MC 19282	ERIC 14	"	179	"	"	"
A MC 19283	ERIC 15	"	180	"	"	"
A MC 19284	ERIC 16	"	181	"	"	"
A MC 19285	ERIC 17	"	182	"	"	"
	ERIC 17/AMENDED	3934	526	"	"	"

RECEIVED  
B.L.M. AZ STATE OFFICE

DEC 06 1983

7:45 A.M.  
PHOENIX, ARIZONA

7160 PAGE 552

B.L.M. Serial No.	Name of Claim	Book	Page	Location Notice Posted		
				G & SR B&M		
				Pima County, Arizona	Sec.	Twp.
A MC 19286	ERIC 18	2220	183			
	ERIC 18/AMENDED	3934	527	34	17S	13E
A MC 19287	ERIC 19	2220	184			
	ERIC 19/AMENDED	3934	528	3	18S	"
A MC 19288	ERIC 20	2220	185			
	ERIC 20/AMENDED	3934	529	"	"	"
A MC 19289	ERIC 21	2220	186			
	ERIC 21/AMENDED	3934	530	"	"	"
A MC 19290	ERIC 22	2220	187			
	ERIC 22/AMENDED	3934	531	"	"	"
A MC 19291	ERIC 23	2220	188	34	17S	"
A MC 19292	ERIC 24	"	189	"	"	"
A MC 19293	ERIC 25	"	190	"	"	"
A MC 19294	ERIC 26	"	191	"	"	"
A MC 19295	ERIC 27	"	192	"	"	"
A MC 19296	ERIC 28	"	193	"	"	"
A MC 19297	ERIC 29	"	194	"	"	"
A MC 19298	ERIC 30	"	195	"	"	"
A MC 19299	ERIC 31	"	196	27	"	"
A MC 19300	ERIC 32	"	197	"	"	"
A MC 19301	ERIC 33	"	198	"	"	"
A MC 19302	ERIC 34	"	199	"	"	"
A MC 19303	ERIC 35	"	200	"	"	"
A MC 19304	ERIC 36	"	201	"	"	"
A MC 19305	ERIC 37	"	202	"	"	"
A MC 19306	ERIC 38	"	203	"	"	"
A MC 19307	ERIC 39	"	204	"	"	"
A MC 19308	ERIC 40	"	205	"	"	"
A MC 19309	ERIC 41	"	206	"	"	"
A MC 19310	ERIC 42	"	207	"	"	"
A MC 19311	ERIC 43	"	208	"	"	"
	ERIC 43/AMENDED	3288	143	28	"	"
A MC 19312	ERIC 44	2220	209	"	"	"
A MC 19313	ERIC 45	2238	306	27	"	"
A MC 19314	ERIC 46	"	305	"	"	"
A MC 19315	ERIC 47	"	304	"	"	"
A MC 19316	ERIC 48	"	303	"	"	"
A MC 19317	ERIC 49	"	302	"	"	"
A MC 19318	ERIC 50	"	301	"	"	"
A MC 19319	ERIC 51	"	300	28	"	"
A MC 19320	ERIC 52	"	299	"	"	"
A MC 19321	ERIC 53	"	298	"	"	"
A MC 19322	ERIC 54	"	297	"	"	"
A MC 18914	NORTH NO. 30	2220	351			
	NORTH NO. 30/AMENDED	3934	510	3	18S	"
A MC 18915	NORTH NO. 31	2220	352			
	NORTH NO. 31/AMENDED	3934	511	"	"	"
A MC 18916	NORTH NO. 32	2220	353			
	NORTH NO. 32/AMENDED	3934	512	"	"	"
A MC 18917	NORTH NO. 33	2220	354			
	NORTH NO. 33/AMENDED	3934	513	"	"	"
A MC 18918	NORTH NO. 34	2220	355			
	NORTH NO. 34/AMENDED	3934	514	"	"	"
A MC 18919	NORTH NO. 35	2220	356			
	NORTH NO. 35/AMENDED	3934	515	"	"	"
A MC 18920	NORTH NO. 36	2220	357			
	NORTH NO. 36/AMENDED	3934	516	"	"	"
A MC 18921	NORTH NO. 37	2220	358			
	NORTH NO. 37/AMENDED	3934	517	"	"	"

RECEIVED  
B.L.M. AZ STATE OFFICE

DEC 06 1983

7:45 A.M.  
PHOENIX, ARIZONA

7160 PAGE 553

45

B.L.M. Serial No.	Name of Claim	Book	Page	Location Notice Posted		
				Sec.	Twp.	Rge.
A MC 18922	NORTH NO. 38	2220	359			
A MC 18923	NORTH NO. 38/AMENDED	3934	518	3	18S	13E
A MC 18924	NORTH NO. 39	2220	360	"	"	"
A MC 18925	NORTH NO. 39/AMENDED	3934	519	"	"	"
A MC 18926	NORTH NO. 40	2220	361	"	"	"
A MC 18927	NORTH NO. 40/AMENDED	3934	520	"	"	"
A MC 16984	NORTH NO. 41	2220	362	"	"	"
A MC 16985	NORTH NO. 41/AMENDED	3934	521	"	"	"
A MC 21795	NORTH NO. 42	2220	363	"	"	"
A MC 21796	NORTH NO. 42/AMENDED	3934	522	"	"	"
A MC 19323	NORTH NO. 43	2220	364	"	"	"
A MC 19324	NORTH NO. 43/AMENDED	3934	523	"	"	"
A MC 19325	BERT #36 A	5649	576	21	17S	"
A MC 19326	BERT #37	3288	147			
A MC 19327	BERT #37/AMENDED	5649	577	28	"	"
A MC 18946	MCC-54 PLACER	1644	424	27	"	"
A MC 18947	MCC-55 PLACER	"	425	"	"	"
A MC 18948	PHOENIX #57	3706	542	22	"	"
A MC 18949	PHOENIX #59	"	544	"	"	"
A MC 18950	PHOENIX #61	"	546	"	"	"
A MC 18951	PHOENIX #63	"	548	"	"	"
A MC 18952	PHOENIX #65	"	550	"	"	"
A MC 18953	W.G. 35	1629	514	4	18S	"
A MC 18954	W.G. 36	"	515	"	"	"
A MC 18955	W.G. 36/AMENDED	3934	524	"	"	"

129297

Fee 5.00

INDEXED	COPIES	BLOTTED
---------	--------	---------

State of Arizona }  
County of Pima } ss

I hereby certify that the instrument was filed for record as request

Of Amos M. Minner

Date NOV 17 '83 - 9 AM

Book 7160 Page 550-354

Witness my hand and Official Seal day and year above written

RICHARD J. KENNEDY, County Recorder


BY LC

Deputy

RECEIVED  
B.L.M. AZ STATE OFFICE

DEC 06 1983

7:45 A.M.  
PHOENIX, ARIZONA



7160 PAGE 554

AFFIDAVIT OF WORK PERFORMED AND IMPROVEMENTS MADE

19094-133  
19271-322  
(60818298) 18914-927  
18946-47  
(60816965) 16954-85  
(60821972) 21795-96  
19222-07

Twin Buttes Parcel II

1981-1982

STATE OF ARIZONA )  
 ) ss.  
County of Pima )

BERT L. REID, being first duly sworn, deposes and says:

That he is a citizen of the United States of America, is more than twenty-one years of age, and resides at 3100 Twin Buttes - Sahuarita Road, Sahuarita, (P.O. Box 1064, Green Valley, Arizona 85614) Pima County, Arizona.

*updated  
bgw*

That he is personally acquainted with the mining claims listed on Exhibit A, which is attached hereto and made a part of this affidavit by reference, situated in the Pima Mining District of Pima County, Arizona, the location notices and latest amended location notices, if any, of which are recorded in the office of the County Recorder of Pima County in the book      and at the page      indicated on Exhibit A.

That the said claims constitute a coherent group of mutually contiguous claims, all of which are held by Anamax Mining Company, an Arizona general partnership, and the same are operated as one group of claims by Anamax Mining Company, owner.

That between the 1st day of September, 1981, and the 1st day of September, 1982, work and improvements worth more than \$12,700.00 were done and performed for the benefit of the said group of claims and for all of the component claims in the group. That such work and improvements were done and performed at the expense of Anamax Mining Company and for the purpose of complying with the laws of the United States and the State of Arizona pertaining to assessment work or annual labor. That the value of such work and improvements was more than \$100.00 for each of the claims comprising the group.

That such work and improvements consisted of the following:  
1710 feet of noncore drilling and 1710 feet of cased hole.

That the men who labored upon such work and improvements were various employees of: B-J Drilling Company  
P.O. Box 815  
Benson, Arizona 85602

who was the contractor      employed by Anamax Mining Company for the performance or completion of the described work and improvements.

I certify that the foregoing is a true and correct statement of the work performed and improvements made, to the best of my knowledge and belief.

Bert L. Reid  
Bert L. Reid, Land Records Administrator  
for ANAMAX MINING COMPANY, Owner  
P.O. Box 127  
Sahuarita, Arizona 85629

Subscribed and sworn to before me this 15th day of November, 1982.



Ellen M. Crane  
Notary Public

My Commission expires:  
March 5, 1984

ARIZONA STATE OFFICE  
BU. LAND MANAGEMENT

DEC 09 1982

Exhibit A

One hundred twenty-seven (127) unpatented lode mining claims situate in the Pima Mining District of Pima County, Arizona, the location notices and amended location notices of which are recorded in the office of the County Recorder of Pima County, Arizona, in the books and at the pages set forth below:

B.L.M. Serial No.	Name of Claim	Book	Page	Location Notice Posted:		
				G & SR B&M		
				Pima County, Arizona		
				Sec.	Twp.	Rqe.
<u>A MC 19084</u>	RICH # 1	2233	4			
	RICH #1/AMENDED	3934	532	34	17S	13E
<u>A MC 19085</u>	RICH #2	2233	5			
	RICH #2/AMENDED	3934	533	"	"	"
<u>A MC 19086</u>	RICH #3	2233	6			
	RICH #3/AMENDED	3934	534	"	"	"
<u>A MC 19087</u>	RICH #4	2233	7			
	RICH # 4/AMENDED	3934	535	"	"	"
<u>A MC 19088</u>	RICH #5	2233	8			
	RICH # 5/AMENDED	3934	536	"	"	"
<u>A MC 19089</u>	RICH #6	2233	9			
	RICH #6/AMENDED	3934	537	"	"	"
<u>A MC 19090</u>	RICH #7	2233	10			
	RICH #7/AMENDED	3934	538	"	"	"
<u>A MC 19091</u>	RICH #8	2233	11			
	RICH # 8/AMENDED	3934	539	"	"	"
<u>A MC 19092</u>	RICH # 9	2233	12			
	RICH # 9/AMENDED	3934	540	27	"	"
<u>A MC 19093</u>	RICH # 10	2233	13			
	RICH # 10/AMENDED	3934	541	"	"	"
<u>A MC 19094</u>	RICH # 11	2233	14			
	RICH # 11/AMENDED	3934	542	"	"	"
<u>A MC 19095</u>	RICH # 12	2233	15			
	RICH # 12/AMENDED	3934	543	"	"	"
<u>A MC 19096</u>	RICH # 13	2233	16			
<u>A MC 19097</u>	RICH # 14	"	17	"	"	"
<u>A MC 19098</u>	RICH # 15	"	18	"	"	"
<u>A MC 19099</u>	RICH # 16	"	19	"	"	"
<u>A MC 19100</u>	RICH # 17	"	20	"	"	"
<u>A MC 19101</u>	RICH # 18	"	21	"	"	"
<u>A MC 19102</u>	RICH # 19	"	22	"	"	"
	RICH # 19/AMENDED	3934	544	"	"	"
<u>A MC 19103</u>	RICH # 20	2233	23			
	RICH # 20/AMENDED	3934	545	"	"	"
<u>A MC 19104</u>	RICH # 21	2233	24			
	RICH # 21/AMENDED	3934	546	"	"	"
<u>A MC 19105</u>	RICH # 22	2233	25			
	RICH # 22/AMENDED	3934	547	"	"	"
<u>A MC 19106</u>	RICH #23	2233	26			
	RICH # 23/AMENDED	3934	548	"	"	"
<u>A MC 19107</u>	RICH # 24	2233	27			
	RICH # 24/AMENDED	3934	549	"	"	"
<u>A MC 19108</u>	RICH #25	2233	28			
	RICH #25/AMENDED	3934	550	"	"	"
<u>A MC 19109</u>	RICH #26	2233	29			
	RICH #26/AMENDED	3934	551	"	"	"
<u>A MC 19110</u>	RICH # 27	2233	30			
	RICH # 27/AMENDED	3934	552	34	"	"
<u>A MC 19111</u>	RICH #28	2233	31			
	RICH # 28/AMENDED	3934	553	"	"	"

ARIZONA STATE OFFICE  
BU. LAND MANAGEMENT

6913 PAGE 1140

DEC 09 1982

7:45 A.M.  
PHOENIX, ARIZONA

Location Notice Posted:

G & SR B&M

Pima County, Arizona

Sec. Twp. Rge.

B.L.M. Serial No.	Name of Claim	Book	Page	Sec.	Twp.	Rge.
<u>A MC 19112</u>	RICH # 29	2233	32			
	RICH # 29/AMENDED	3934	554	34	17S	13E
<u>A MC 19113</u>	RICH # 30	2233	33			
	RICH # 30/AMENDED	3934	555	"	"	"
<u>A MC 19114</u>	RICH # 31	2241	553			
	RICH # 31/AMENDED	3934	556	"	"	"
<u>A MC 19115</u>	RICH # 32	2241	554			
	RICH # 32/AMENDED	3934	557	"	"	"
<u>A MC 19116</u>	RICH # 33	2241	555			
	RICH # 33/AMENDED	3934	558	3	18S	"
<u>A MC 19117</u>	RICH # 34	2241	556			
	RICH # 34/AMENDED	3934	559	"	"	"
<u>A MC 19118</u>	RICH 35	2241	557			
	RICH 35/AMENDED	3934	560	"	"	"
<u>A MC 19119</u>	RICH # 36	2241	558			
	RICH # 36/AMENDED	3934	561	"	"	"
<u>A MC 19120</u>	RICH # 37	2241	559			
	RICH # 37/AMENDED	3934	562	"	"	"
<u>A MC 19121</u>	RICH 38	2241	560			
	RICH 38/AMENDED	3934	563	"	"	"
<u>A MC 19122</u>	RICH # 39	2241	561			
	RICH # 39/AMENDED	3934	564	"	"	"
<u>A MC 19123</u>	RICH #40	2241	562			
	RICH # 40/AMENDED	3934	565	"	"	"
<u>A MC 19124</u>	RICH #41	2241	563			
	RICH # 41/AMENDED	3934	566	"	"	"
<u>A MC 19125</u>	RICH # 42	2241	564			
	RICH # 42/AMENDED	3934	567	"	"	"
<u>A MC 19126</u>	RICH # 43	2241	565			
	RICH # 43/AMENDED	3934	568	"	"	"
<u>A MC 19127</u>	RICH #44	2241	566			
	RICH # 44/AMENDED	3934	569	"	"	"
<u>A MC 19128</u>	RICH #45/RELOCATION	3934	570	"	"	"
<u>A MC 19129</u>	RICH # 46	2241	568			
	RICH # 46/AMENDED	3934	571	"	"	"
<u>A MC 19130</u>	RICH # 47	2241	569			
	RICH # 47/AMENDED	3934	572	"	"	"
<u>A MC 19131</u>	RICH # 48	2241	570			
	RICH # 48/AMENDED	3934	573	"	"	"
<u>A MC 19132</u>	RICH #49	2241	571			
	RICH # 49/AMENDED	3934	574	"	"	"
<u>A MC 19133</u>	RICH #50	2241	572			
	RICH # 50/AMENDED	3934	575	"	"	"
<u>A MC 19271</u>	ERIC #1	2220	168	33	17S	"
<u>A MC 19272</u>	ERIC #2	"	169	"	"	"
<u>A MC 19273</u>	ERIC #3	"	170	"	"	"
<u>A MC 19274</u>	ERIC # 4	"	171	"	"	"
<u>A MC 19275</u>	ERIC 5	"	172	"	"	"
<u>A MC 19276</u>	ERIC 6	"	173	"	"	"
<u>A MC 19277</u>	ERIC 9	"	174	34	"	"
<u>A MC 19278</u>	ERIC 10	"	175	"	"	"
<u>A MC 19279</u>	ERIC 11	"	176	"	"	"
<u>A MC 19280</u>	ERIC 12	"	177	"	"	"
<u>A MC 19281</u>	ERIC 13	"	178	"	"	"
<u>A MC 19282</u>	ERIC 14	"	179	"	"	"
<u>A MC 19283</u>	ERIC 15	"	180	"	"	"
<u>A MC 19284</u>	ERIC 16	"	181	"	"	"
<u>A MC 19285</u>	ERIC 17	"	182	"	"	"
	ERIC 17/AMENDED	3934	526	"	"	"

ARIZONA STATE OFFICE  
 BU. LAND MANAGEMENT

DEC 09 1982

6913 PAGE 1141

7:45 A.M.  
 PHOENIX, ARIZONA



Location Notice Posted:

G & SR B&M

Pima County, Arizona

Sec. Twp. Rge.

B.L.M. Serial No.	Name of Claim	Book	Page	Sec.	Twp.	Rge.
<u>A MC 19286</u>	ERIC 18	2220	183			
	ERIC 18/AMENDED	3934	527	34	17S	13E
<u>A MC 19287</u>	ERIC 19	2220	184			
	ERIC 19/AMENDED	3934	528	3	18S	"
<u>A MC 19288</u>	ERIC 20	2220	185			
	ERIC 20/AMENDED	3934	529	"	"	"
<u>A MC 19289</u>	ERIC 21	2220	186			
	ERIC 21/AMENDED	3934	530	"	"	"
<u>A MC 19290</u>	ERIC 22	2220	187			
	ERIC 22/AMENDED	3934	531	"	"	"
<u>A MC 19291</u>	ERIC 23	2220	188	34	17S	"
<u>A MC 19292</u>	ERIC 24	"	189	"	"	"
<u>A MC 19293</u>	ERIC 25	"	190	"	"	"
<u>A MC 19294</u>	ERIC 26	"	191	"	"	"
<u>A MC 19295</u>	ERIC 27	"	192	"	"	"
<u>A MC 19296</u>	ERIC 28	"	193	"	"	"
<u>A MC 19297</u>	ERIC 29	"	194	"	"	"
<u>A MC 19298</u>	ERIC 30	"	195	"	"	"
<u>A MC 19299</u>	ERIC 31	"	196	27	"	"
<u>A MC 19300</u>	ERIC 32	"	197	"	"	"
<u>A MC 19301</u>	ERIC 33	"	198	"	"	"
<u>A MC 19302</u>	ERIC 34	"	199	"	"	"
<u>A MC 19303</u>	ERIC 35	"	200	"	"	"
<u>A MC 19304</u>	ERIC 36	"	201	"	"	"
<u>A MC 19305</u>	ERIC 37	"	202	"	"	"
<u>A MC 19306</u>	ERIC 38	"	203	"	"	"
<u>A MC 19307</u>	ERIC 39	"	204	"	"	"
<u>A MC 19308</u>	ERIC 40	"	205	"	"	"
<u>A MC 19309</u>	ERIC 41	"	206	"	"	"
<u>A MC 19310</u>	ERIC 42	"	207	"	"	"
<u>A MC 19311</u>	ERIC 43	"	208			
	ERIC 43/AMENDED	3288	143	28	"	"
<u>A MC 19312</u>	ERIC 44	2220	209	"	"	"
<u>A MC 19313</u>	ERIC 45	2238	306	27	"	"
<u>A MC 19314</u>	ERIC 46	"	305	"	"	"
<u>A MC 19315</u>	ERIC 47	"	304	"	"	"
<u>A MC 19316</u>	ERIC 48	"	303	"	"	"
<u>A MC 19317</u>	ERIC 49	"	302	"	"	"
<u>A MC 19318</u>	ERIC 50	"	301	"	"	"
<u>A MC 19319</u>	ERIC 51	"	300	28	"	"
<u>A MC 19320</u>	ERIC 52	"	299	"	"	"
<u>A MC 19321</u>	ERIC 53	"	298	"	"	"
<u>A MC 19322</u>	ERIC 54	"	297	"	"	"
<u>A MC 18914</u>	NORTH NO. 30	2220	351			
	NORTH NO. 30/AMENDED	3934	510	3	18S	"
<u>A MC 18915</u>	NORTH NO. 31	2220	352			
	NORTH NO. 31/AMENDED	3934	511	"	"	"
<u>A MC 18916</u>	NORTH NO. 32	2220	353			
	NORTH NO. 32/AMENDED	3934	512	"	"	"
<u>A MC 18917</u>	NORTH NO. 33	2220	354			
	NORTH NO. 33/AMENDED	3934	513	"	"	"
<u>A MC 18918</u>	NORTH NO. 34	2220	355			
	NORTH NO. 34/AMENDED	3934	514	"	"	"
<u>A MC 18919</u>	NORTH NO. 35	2220	356			
	NORTH NO. 35/AMENDED	3934	515	"	"	"
<u>A MC 18920</u>	NORTH NO. 36	2220	357			
	NORTH NO. 36/AMENDED	3934	516	"	"	"
<u>A MC 18921</u>	NORTH NO. 37	2220	358			
	NORTH NO. 37/AMENDED	3934	517	"	"	"

ARIZONA STATE OFFICE  
 U.S. LAND MANAGEMENT

DEC 09 1982

6913 PAGE 1142

7:45 A.M.  
 PHOENIX, ARIZONA

Location Notice Posted:  
 G & SR B&M  
 Pima County, Arizona  
 Sec. Twp. Rge.


B.L.M. Serial No.	Name of Claim	Book	Page	Sec.	Twp.	Rge.
A MC 18922	NORTH NO. 38	2220	359			
	NORTH NO. 38/AMENDED	3934	518	3	18S	13E
A MC 18923	NORTH NO. 39	2220	360			
	NORTH NO. 39/AMENDED	3934	519	"	"	"
A MC 18924	NORTH NO. 40	2220	361			
	NORTH NO. 40/AMENDED	3934	520	"	"	"
A MC 18925	NORTH NO. 41	2220	362			
	NORTH NO. 41/AMENDED	3934	521	"	"	"
A MC 18926	NORTH NO. 42	2220	363			
	NORTH NO. 42/AMENDED	3934	522	"	"	"
A MC 18927	NORTH NO. 43	2220	364			
	NORTH NO. 43/AMENDED	3934	523	"	"	"
A MC 16984	BERT #36 A	5649	576	21	17S	"
A MC 16985	BERT #37	3288	147			
	BERT #37/AMENDED	5649	577	28	"	"
A MC 21795	MCC-54 PLACER	1644	424	27	"	"
A MC 21796	MCC-55 PLACER	"	425	"	"	"
A MC 19323	PHOENIX #57	3706	542	22	"	"
A MC 19324	PHOENIX #59	"	544	"	"	"
A MC 19325	PHOENIX #61	"	546	"	"	"
A MC 19326	PHOENIX #63	"	548	"	"	"
A MC 19327	PHOENIX #65	"	550	"	"	"
A MC 18946	W.G. 35	1629	514	4	18S	"
A MC 18947	W.G. 36	"	515	"	"	"
	W.G. 36/AMENDED	3934	524	"	"	"

16984  
16985  
21795  
21796  
19323  
19324  
19325  
19326  
19327  
18946  
18947

105884 DO NOT MAIL

for 5.00

INDEXED	COPIES	BLOTTED
---------	--------	---------



State of Arizona }  
 County of Pima } ss  
 I hereby certify that the instrument was filed for record as requested by Arizona Mining Co.  
 Date NOV 23 '82 - 1 PM  
 Book 6913 Page 1139-1143  
 Witness my hand and Official Seal  
 day and year above written  
 RICHARD J. KENNEDY, County Recorder  
 BY [Signature] Deputy

ARIZONA STATE OFFICE  
 BUREAU OF LAND MANAGEMENT

DEC 09 1982  
 7:45 A.M.  
 PHOENIX, ARIZONA

6913 PAGE 1143

AFFIDAVIT OF WORK PERFORMED AND IMPROVEMENTS MADE

file 16984-169--v  
18914-18927  
19084-19133  
19271-19327  
18946-18947  
21795-21796

Twin Buttes Parcel II

1980-1981

STATE OF ARIZONA )  
                          ) ss.  
County of Pima )

BERT L. REID, being first duly sworn, deposes and says:

That he is a citizen of the United States of America, is more than twenty-one years of age, and resides at 3100 Twin Buttes - Sahuarita Road, Sahuarita, (P.O. Box 1064, Green Valley, Arizona 85614) Pima County, Arizona.

That he is personally acquainted with the mining claims listed on Exhibit A, which is attached hereto and made a part of this affidavit by reference, situated in the Pima Mining District of Pima County, Arizona, the location notices and latest amended location notices, if any, of which are recorded in the office of the County Recorder of Pima County in the books and at the pages indicated on Exhibit A.

*W. P. Adkins*

That the said claims constitute a coherent group of mutually contiguous claims, all of which are held by Anamax Mining Company, an Arizona general partnership, and the same are operated as one group of claims by Anamax Mining Company, owner.

That between the 1st day of September, 1980, and the 1st day of September, 1981, work and improvements worth more than \$ \$12,700.00 were done and performed for the benefit of the said group of claims and for all of the component claims in the group. That such work and improvements were done and performed at the expense of Anamax Mining Company and for the purpose of complying with the laws of the United States and the State of Arizona pertaining to assessment work or annual labor. That the value of such work and improvements was more than \$100.00 for each of the claims comprising the group.

That such work and improvements consisted of the following:

1000 feet of noncore drilling and 14 feet of casing.

That the men who labored upon such work and improvements were various employees of: Harness Drilling Company

P. O. Box 43367

Tucson, Az. 85733

who was the contractor employed by Anamax Mining Company for the performance or completion of the described work and improvements.

I certify that the foregoing is a true and correct statement of the work performed and improvements made, to the best of my knowledge and belief.


*Bert L. Reid*

Bert L. Reid, Land Records Administrator  
for ANAMAX MINING COMPANY, Owner  
P.O. Box 127  
Sahuarita, Arizona 85629

Subscribed and sworn to before me this 29th day of September,

1981

*Jane L. ...*  
Notary Public



B. L. ...  
10-16-1981  
10-22-1981  
PIMA COUNTY ARIZONA

Exhibit A

One hundred twenty-seven (127) unpatented lode mining claims situate in the Pima Mining District of Pima County, Arizona, the location notices and amended location notices of which are recorded in the office of the County Recorder of Pima County, Arizona, in the books and at the pages set forth below:

B.L.M. Serial No.	Name of Claim	Book	Page	Location Notice Posted:		
				Sec.	Twp.	Rge.
<u>A MC 19084</u>	RICH # 1	2233	4			
	RICH #1/AMENDED	3934	532	34	17S	13E
<u>A MC 19085</u>	RICH #2	2233	5			
	RICH #2/AMENDED	3934	533	"	"	"
<u>A MC 19086</u>	RICH #3	2233	6			
	RICH #3/AMENDED	3934	534	"	"	"
<u>A MC 19087</u>	RICH #4	2233	7			
	RICH # 4/AMENDED	3934	535	"	"	"
<u>A MC 19088</u>	RICH #5	2233	8			
	RICH # 5/AMENDED	3934	536	"	"	"
<u>A MC 19089</u>	RICH #6	2233	9			
	RICH #6/AMENDED	3934	537	"	"	"
<u>A MC 19090</u>	RICH #7	2233	10			
	RICH #7/AMENDED	3934	538	"	"	"
<u>A MC 19091</u>	RICH #8	2233	11			
	RICH # 8/AMENDED	3934	539	"	"	"
<u>A MC 19092</u>	RICH # 9	2233	12			
	RICH # 9/AMENDED	3934	540	27	"	"
<u>A MC 19093</u>	RICH # 10	2233	13			
	RICH # 10/AMENDED	3934	541	"	"	"
<u>A MC 19094</u>	RICH # 11	2233	14			
	RICH # 11/AMENDED	3934	542	"	"	"
<u>A MC 19095</u>	RICH # 12	2233	15			
	RICH # 12/AMENDED	3934	543	"	"	"
<u>A MC 19096</u>	RICH # 13	2233	16			
<u>A MC 19097</u>	RICH # 14	"	17	"	"	"
<u>A MC 19098</u>	RICH # 15	"	18	"	"	"
<u>A MC 19099</u>	RICH # 16	"	19	"	"	"
<u>A MC 19100</u>	RICH # 17	"	20	"	"	"
<u>A MC 19101</u>	RICH # 18	"	21	"	"	"
<u>A MC 19102</u>	RICH # 19	"	22	"	"	"
	RICH # 19/AMENDED	3934	544	"	"	"
<u>A MC 19103</u>	RICH # 20	2233	23			
	RICH # 20/AMENDED	3934	545	"	"	"
<u>A MC 19104</u>	RICH # 21	2233	24			
	RICH # 21/AMENDED	3934	546	"	"	"
<u>A MC 19105</u>	RICH # 22	2233	25			
	RICH # 22/AMENDED	3934	547	"	"	"
<u>A MC 19106</u>	RICH #23	2233	26			
	RICH # 23/AMENDED	3934	548	"	"	"
<u>A MC 19107</u>	RICH # 24	2233	27			
	RICH # 24/AMENDED	3934	549	"	"	"
<u>A MC 19108</u>	RICH #25	2233	28			
	RICH #25/AMENDED	3934	550	"	"	"
<u>A MC 19109</u>	RICH #26	2233	29			
	RICH #26/AMENDED	3934	551	"	"	"
<u>A MC 19110</u>	RICH # 27	2233	30			
	RICH # 27/AMENDED	3934	552	34	"	"
<u>A MC 19111</u>	RICH #28	2233	31			
	RICH # 28/AMENDED	3934	553	"	"	"

B. L. M. OFFICE

DEC 16 1981

10:30 A.M.

PIMA COUNTY ARIZONA

B.L.M. Serial No.	Name of Claim	Book	Page	Location Notice Posted:		
				Sec.	Twp.	Rge.
<u>A MC 19112</u>	RICH # 29	2233	32			
	RICH # 29/AMENDED	3934	554	34	17S	13E
<u>A MC 19113</u>	RICH # 30	2233	33			
	RICH # 30/AMENDED	3934	555	"	"	"
<u>A MC 19114</u>	RICH # 31	2241	553			
	RICH # 31/AMENDED	3934	556	"	"	"
<u>A MC 19115</u>	RICH # 32	2241	554			
	RICH # 32/AMENDED	3934	557	"	"	"
<u>A MC 19116</u>	RICH # 33	2241	555			
	RICH # 33/AMENDED	3934	558	3	18S	"
<u>A MC 19117</u>	RICH # 34	2241	556			
	RICH # 34/AMENDED	3934	559	"	"	"
<u>A MC 19118</u>	RICH 35	2241	557			
	RICH 35/AMENDED	3934	560	"	"	"
<u>A MC 19119</u>	RICH # 36	2241	558			
	RICH # 36/AMENDED	3934	561	"	"	"
<u>A MC 19120</u>	RICH # 37	2241	559			
	RICH # 37/AMENDED	3934	562	"	"	"
<u>A MC 19121</u>	RICH 38	2241	560			
	RICH 38/AMENDED	3934	563	"	"	"
<u>A MC 19122</u>	RICH # 39	2241	561			
	RICH # 39/AMENDED	3934	564	"	"	"
<u>A MC 19123</u>	RICH #40	2241	562			
	RICH # 40/AMENDED	3934	565	"	"	"
<u>A MC 19124</u>	RICH #41	2241	563			
	RICH # 41/AMENDED	3934	566	"	"	"
<u>A MC 19125</u>	RICH # 42	2241	564			
	RICH # 42/AMENDED	3934	567	"	"	"
<u>A MC 19126</u>	RICH # 43	2241	565			
	RICH # 43/AMENDED	3934	568	"	"	"
<u>A MC 19127</u>	RICH #44	2241	566			
	RICH # 44/AMENDED	3934	569	"	"	"
<u>A MC 19128</u>	RICH #45/RELOCATION	3934	570	"	"	"
<u>A MC 19129</u>	RICH # 46	2241	568			
	RICH # 46/AMENDED	3934	571	"	"	"
<u>A MC 19130</u>	RICH # 47	2241	569			
	RICH # 47/AMENDED	3934	572	"	"	"
<u>A MC 19131</u>	RICH # 48	2241	570			
	RICH # 48/AMENDED	3934	573	"	"	"
<u>A MC 19132</u>	RICH #49	2241	571			
	RICH # 49/AMENDED	3934	574	"	"	"
<u>A MC 19133</u>	RICH #50	2241	572			
	RICH # 50/AMENDED	3934	575	"	"	"
<u>A MC 19271</u>	ERIC #1	2220	168	33	17S	"
<u>A MC 19272</u>	ERIC #2	"	169	"	"	"
<u>A MC 19273</u>	ERIC #3	"	170	"	"	"
<u>A MC 19274</u>	ERIC # 4	"	171	"	"	"
<u>A MC 19275</u>	ERIC 5	"	172	"	"	"
<u>A MC 19276</u>	ERIC 6	"	173	"	"	"
<u>A MC 19277</u>	ERIC 9	"	174	34	"	"
<u>A MC 19278</u>	ERIC 10	"	175	"	"	"
<u>A MC 19279</u>	ERIC 11	"	176	"	"	"
<u>A MC 19280</u>	ERIC 12	"	177	"	"	"
<u>A MC 19281</u>	ERIC 13	"	178	"	"	"
<u>A MC 19282</u>	ERIC 14	"	179	"	"	"
<u>A MC 19283</u>	ERIC 15	"	180	"	"	"
<u>A MC 19284</u>	ERIC 16	"	181	"	"	"
<u>A MC 19285</u>	ERIC 17	"	182	"	"	"
	ERIC 17/AMENDED	3934	526	"	"	"

B. L. W. STATE

DEC 16 1981

10:00 A.M.

PIMA COUNTY ARIZONA

Location Notice Posted:

G & SR B&M

Pima County, Arizona

B.L.M. Serial No.	Name of Claim	Book	Page	Sec.	Twp.	Rge.
<u>A MC 19286</u>	ERIC 18	2220	183			
	ERIC 18/AMENDED	3934	527	34	17S	13E
<u>A MC 19287</u>	ERIC 19	2220	184			
	ERIC 19/AMENDED	3934	528	3	18S	"
<u>A MC 19288</u>	ERIC 20	2220	185			
	ERIC 20/AMENDED	3934	529	"	"	"
<u>A MC 19289</u>	ERIC 21	2220	186			
	ERIC 21/AMENDED	3934	530	"	"	"
<u>A MC 19290</u>	ERIC 22	2220	187			
	ERIC 22/AMENDED	3934	531	"	"	"
<u>A MC 19291</u>	ERIC 23	2220	188	34	17S	"
<u>A MC 19292</u>	ERIC 24	"	189	"	"	"
<u>A MC 19293</u>	ERIC 25	"	190	"	"	"
<u>A MC 19294</u>	ERIC 26	"	191	"	"	"
<u>A MC 19295</u>	ERIC 27	"	192	"	"	"
<u>A MC 19296</u>	ERIC 28	"	193	"	"	"
<u>A MC 19297</u>	ERIC 29	"	194	"	"	"
<u>A MC 19298</u>	ERIC 30	"	195	"	"	"
<u>A MC 19299</u>	ERIC 31	"	196	27	"	"
<u>A MC 19300</u>	ERIC 32	"	197	"	"	"
<u>A MC 19301</u>	ERIC 33	"	198	"	"	"
<u>A MC 19302</u>	ERIC 34	"	199	"	"	"
<u>A MC 19303</u>	ERIC 35	"	200	"	"	"
<u>A MC 19304</u>	ERIC 36	"	201	"	"	"
<u>A MC 19305</u>	ERIC 37	"	202	"	"	"
<u>A MC 19306</u>	ERIC 38	"	203	"	"	"
<u>A MC 19307</u>	ERIC 39	"	204	"	"	"
<u>A MC 19308</u>	ERIC 40	"	205	"	"	"
<u>A MC 19309</u>	ERIC 41	"	206	"	"	"
<u>A MC 19310</u>	ERIC 42	"	207	"	"	"
<u>A MC 19311</u>	ERIC 43	"	208			
	ERIC 43/AMENDED	3288	143	28	"	"
<u>A MC 19312</u>	ERIC 44	2220	209	"	"	"
<u>A MC 19313</u>	ERIC 45	2238	306	27	"	"
<u>A MC 19314</u>	ERIC 46	"	305	"	"	"
<u>A MC 19315</u>	ERIC 47	"	304	"	"	"
<u>A MC 19316</u>	ERIC 48	"	303	"	"	"
<u>A MC 19317</u>	ERIC 49	"	302	"	"	"
<u>A MC 19318</u>	ERIC 50	"	301	"	"	"
<u>A MC 19319</u>	ERIC 51	"	300	28	"	"
<u>A MC 19320</u>	ERIC 52	"	299	"	"	"
<u>A MC 19321</u>	ERIC 53	"	298	"	"	"
<u>A MC 19322</u>	ERIC 54	"	297	"	"	"
<u>A MC 18914</u>	NORTH NO. 30	2220	351			
	NORTH NO. 30/AMENDED	3934	510	3	18S	"
<u>A MC 18915</u>	NORTH NO. 31	2220	352			
	NORTH NO. 31/AMENDED	3934	511	"	"	"
<u>A MC 18916</u>	NORTH NO. 32	2220	353			
	NORTH NO. 32/AMENDED	3934	512	"	"	"
<u>A MC 18917</u>	NORTH NO. 33	2220	354			
	NORTH NO. 33/AMENDED	3934	513	"	"	"
<u>A MC 18918</u>	NORTH NO. 34	2220	355			
	NORTH NO. 34/AMENDED	3934	514	"	"	"
<u>A MC 18919</u>	NORTH NO. 35	2220	356			
	NORTH NO. 35/AMENDED	3934	515	"	"	"
<u>A MC 18920</u>	NORTH NO. 36	2220	357			
	NORTH NO. 36/AMENDED	3934	516	"	"	"
<u>A MC 18921</u>	NORTH NO. 37	2220	358			
	NORTH NO. 37/AMENDED	3934	517	"	"	"

B.L.M. ...

10 16 1981

10:00 AM

PIMA COUNTY, ARIZONA


B.L.M.  
Serial No.

Name of Claim

Book Page

Location Notice Posted:  
G & SR B&M  
Pima County, Arizona  
Sec. Twp. Rge.

B.L.M. Serial No.	Name of Claim	Book	Page	Sec.	Twp.	Rge.
A MC 18922	NORTH NO. 38	2220	359			
	NORTH NO. 38/AMENDED	3934	518	3	18S	13E
A MC 18923	NORTH NO. 39	2220	360			
	NORTH NO. 39/AMENDED	3934	519	"	"	"
A MC 18924	NORTH NO. 40	2220	361			
	NORTH NO. 40/AMENDED	3934	520	"	"	"
A MC 18925	NORTH NO. 41	2220	362			
	NORTH NO. 41/AMENDED	3934	521	"	"	"
A MC 18926	NORTH NO. 42	2220	363			
	NORTH NO. 42/AMENDED	3934	522	"	"	"
A MC 18927	NORTH NO. 43	2220	364			
	NORTH NO. 43/AMENDED	3934	523	"	"	"
A MC 16984	BERT #36 A	5649	576	21	17S	"
A MC 16985	BERT #37	3288	147			
	BERT #37/AMENDED	5649	577	28	"	"
A MC 21795	MCC-54 PLACER	1644	424	27	"	"
A MC 21796	MCC-55 PLACER	"	425	"	"	"
A MC 19323	PHOENIX #57	3706	542	22	"	"
A MC 19324	PHOENIX #59	"	544	"	"	"
A MC 19325	PHOENIX #61	"	546	"	"	"
A MC 19326	PHOENIX #63	"	548	"	"	"
A MC 19327	PHOENIX #65	"	550	"	"	"
A MC 18946	W.G. 35	1629	514	4	18S	"
A MC 18947	W.G. 36	"	515			
	W.G. 36/AMENDED	3934	524	"	"	"



107873  
3.00

INDEXED	COPIES	BLOTTED
---------	--------	---------

State of Arizona }  
County of Pima } ss

I hereby certify that the instrument was filed for record as requested.

Date: OCT 14 '81 - 1 00 PM  
Book: 6635 Page: 902-906

Witness my hand and Official Seal day and year above written.

RICHARD J. KENNEDY, County Recorder  
*Geraldine Clark*  
Deputy

6635 PAGE 906

B.L.M. 107873

OCT 16 1981

107873

PIMA COUNTY ARIZONA

Twin Buttes Parcel II

1979 - 1980

RECEIVED  
BLM AZ STATE OFFICE  
DEC 15 3 39 PM '80  
PHOENIX, ARIZONA

*Book 1-12-81 127*

STATE OF ARIZONA )  
                          ) ss.  
County of Pima )

BERT L. REID, being first duly sworn, deposes and says:

That he is a citizen of the United States of America, is more than twenty-one years of age, and resides at 3100 Twin Buttes - Sahuarita Road, Sahuarita, (P.O. Box 1064, Green Valley, Arizona 85614) Pima County, Arizona.

That he is personally acquainted with the mining claims listed on Exhibit A, which is attached hereto and made a part of this affidavit by reference, situated in the Pima Mining District of Pima County, Arizona, the location notices and latest amended location notices, if any, of which are recorded in the office of the County Recorder of Pima County in the book s and at the page s indicated on Exhibit A.

That the said claims constitute a coherent group of mutually contiguous claims, all of which are held by Anamax Mining Company, an Arizona general partnership, and the same are operated as one group of claims by Anamax Mining Company, owner.

That between the 1st day of September, 19 79, and the 1st day of September, 19 80, work and improvements worth more than \$12,700.00 were done and performed for the benefit of the said group of claims and for all of the component claims in the group. That such work and improvements were done and performed at the expense of Anamax Mining Company and for the purpose of complying with the laws of the United States and the State of Arizona pertaining to assessment work or annual labor. That the value of such work and improvements was more than \$100.00 for each of the claims comprising the group.

That such work and improvements consisted of the following: \_\_\_\_\_  
1840 feet of noncore drilling and 1257 feet of casing.


That the men who labored upon such work and improvements were various employees of: Venture Drilling Company  
P.O. Box 50325  
Tucson, Arizona 85703

who was the contractor employed by Anamax Mining Company for the performance or completion of the described work and improvements.

I certify that the foregoing is a true and correct statement of the work performed and improvements made, to the best of my knowledge and belief.

*Bert L. Reid*

Bert L. Reid, Land Records Administrator  
for ANAMAX MINING COMPANY, Owner  
P.O. Box 127  
Sahuarita, Arizona 85629



Subscribed and sworn to before me this 4th day of November,

*Jane Constantine*  
Notary Public

My Commission expires:  
April 15, 1983



Exhibit A

RECEIVED  
DEC 15 3 39 PM '09  
PIMA COUNTY ARIZONA

One hundred twenty-seven (127) unpatented lode mining claims situate in the Pima Mining District of Pima County, Arizona, the location notices and amended location notices of which are recorded in the office of the County Recorder of Pima County, Arizona, in the books and at the pages set forth below:

B.L.M. Serial No.	Name of Claim	Book	Page	Location Notice Posted:		
				Sec.	Twp.	Rge.
<u>A MC 19084</u>	Rich # 1	2233	4	34	17S	13E
	RICH #1/AMENDED	3934	532			
<u>A MC 19085</u>	Rich #2	2233	5	"	"	"
	RICH #2/AMENDED	3934	533			
<u>A MC 19086</u>	Rich #3	2233	6	"	"	"
	RICH #3/AMENDED	3934	534			
<u>A MC 19087</u>	Rich #4	2233	7	"	"	"
	RICH # 4/AMENDED	3934	535			
<u>A MC 19088</u>	Rich #5	2233	8	"	"	"
	RICH # 5/AMENDED	3934	536			
<u>A MC 19089</u>	Rich #6	2233	9	"	"	"
	RICH #6/AMENDED	3934	537			
<u>A MC 19090</u>	Rich #7	2233	10	"	"	"
	RICH #7/AMENDED	3934	538			
<u>A MC 19091</u>	Rich #8	2233	11	"	"	"
	RICH # 8/AMENDED	3934	539			
<u>A MC 19092</u>	Rich # 9	2233	12	27	"	"
	RICH # 9/AMENDED	3934	540			
<u>A MC 19093</u>	Rich # 10	2233	13	"	"	"
	RICH # 10/AMENDED	3934	541			
<u>A MC 19094</u>	Rich # 11	2233	14	"	"	"
	RICH # 11/AMENDED	3934	542			
<u>A MC 19095</u>	Rich # 12	2233	15	"	"	"
	RICH # 12/AMENDED	3934	543			
<u>A MC 19096</u>	Rich # 13	2233	16	"	"	"
<u>A MC 19097</u>	Rich # 14	2233	17	"	"	"
<u>A MC 19098</u>	Rich # 15	2233	18	"	"	"
<u>A MC 19099</u>	Rich # 16	2233	19	"	"	"
<u>A MC 19100</u>	Rich # 17	2233	20	"	"	"
<u>A MC 19101</u>	Rich # 18	2233	21	"	"	"
<u>A MC 19102</u>	Rich # 19	2233	22	"	"	"
	RICH # 19/AMENDED	3934	544			
<u>A MC 19103</u>	Rich # 20	2233	23	"	"	"
	RICH # 20/AMENDED	3934	545			
<u>A MC 19104</u>	Rich # 21	2233	24	"	"	"
	RICH # 21/AMENDED	3934	546			
<u>A MC 19105</u>	Rich # 22	2233	25	"	"	"
	RICH # 22/AMENDED	3934	547			
<u>A MC 19106</u>	Rich #23	2233	26	"	"	"
	RICH # 23/AMENDED	3934	548			
<u>A MC 19107</u>	Rich # 24	2233	27	"	"	"
	RICH # 24/AMENDED	3934	549			
<u>A MC 19108</u>	Rich #25	2233	28	"	"	"
	RICH #25/AMENDED	3934	550			
<u>A MC 19109</u>	Rich #26	2233	29	"	"	"
	RICH #26/AMENDED	3934	551			
<u>A MC 19110</u>	Rich # 27	2233	30	34	"	"
	RICH # 27/AMENDED	3934	552			
<u>A MC 19111</u>	Rich #28	2233	31	"	"	"
	RICH # 28/AMENDED	3934	553			

64021105

RECEIVED  
B.L.M. STATE OFFICE

DEC 15 3 39 PM '80

Location Notice Posted:  
G & SR B&M  
Pima County Arizona  
Sec. Twp. Rge.

PHOENIX ARIZONA Page  
Book

B.L.M.  
Serial No.

Name of Claim

B.L.M. Serial No.	Name of Claim	Page	Sec.	Twp.	Rge.
A MC 19112	Rich # 29	2233			
	RICH # 29/AMENDED	3934		34	17S
A MC 19113	Rich # 30	2233			13E
	RICH # 30/AMENDED	3934		"	"
A MC 19114	Rich # 31	2241		"	"
	RICH # 31/AMENDED	3934		"	"
A MC 19115	Rich # 32	2241		"	"
	RICH # 32/AMENDED	3934		"	"
A MC 19116	Rich # 33	2241		"	"
	RICH # 33/AMENDED	3934	3		18S
A MC 19117	Rich # 34	2241		"	"
	RICH # 34/AMENDED	3934		"	"
A MC 19118	Rich # 35	2241		"	"
	RICH # 35/AMENDED	3934		"	"
A MC 19119	Rich # 36	2241		"	"
	RICH # 36/AMENDED	3934		"	"
A MC 19120	Rich # 37	2241		"	"
	RICH # 37/AMENDED	3934		"	"
A MC 19121	Rich # 38	2241		"	"
	RICH # 38/AMENDED	3934		"	"
A MC 19122	Rich # 39	2241		"	"
	RICH # 39/AMENDED	3934		"	"
A MC 19123	Rich # 40	2241		"	"
	RICH # 40/AMENDED	3934		"	"
A MC 19124	Rich # 41	2241		"	"
	RICH # 41/AMENDED	3934		"	"
A MC 19125	Rich # 42	2241		"	"
	RICH # 42/AMENDED	3934		"	"
A MC 19126	Rich # 43	2241		"	"
	RICH # 43/AMENDED	3934		"	"
A MC 19127	Rich # 44	2241		"	"
	RICH # 44/AMENDED	3934		"	"
A MC 19128	Rich # 45/Relocation	2241		"	"
A MC 19129	Rich # 46	2241		"	"
	RICH # 46/AMENDED	3934		"	"
A MC 19130	Rich # 47	2241		"	"
	RICH # 47/AMENDED	3934		"	"
A MC 19131	Rich # 48	2241		"	"
	RICH # 48/AMENDED	3934		"	"
A MC 19132	Rich # 49	2241		"	"
	RICH # 49/AMENDED	3934		"	"
A MC 19133	Rich # 50	2241		"	"
	RICH # 50/AMENDED	3934	33		17S
A MC 19271	ERIC # 1	2220		"	"
A MC 19272	ERIC # 2	"		"	"
A MC 19273	ERIC # 3	"		"	"
A MC 19274	ERIC # 4	"		"	"
A MC 19275	ERIC # 5	"		"	"
A MC 19276	ERIC # 6	"		34	"
A MC 19277	ERIC # 9	"		"	"
A MC 19278	ERIC # 10	"		"	"
A MC 19279	ERIC # 11	"		"	"
A MC 19280	ERIC # 12	"		"	"
A MC 19281	ERIC # 13	"		"	"
A MC 19282	ERIC # 14	"		"	"
A MC 19283	ERIC # 15	"		"	"
A MC 19284	ERIC # 16	"		"	"
A MC 19285	ERIC # 17	3934		"	"
	ERIC 17/AMENDED				

640211046

RECEIVED  
B. L. M. STATE OFFICE

DEC 15 3 39 PM '80

Location Notice Posted:  
G & SR B&M  
Pima County Arizona  
Sec. Twp. Rge.

B.L.M.  
Serial No.

Name of Claim

PHOENIX, ARIZONA  
Book Page

B.L.M. Serial No.	Name of Claim	Book	Page	Sec.	Twp.	Rge.
A MC 19286	ERIC 18	2220	183			
	ERIC 18/AMENDED	3934	527	34	17S	13E
A MC 19287	ERIC 19	2220	184			
	ERIC 19/AMENDED	3934	528	3	18S	"
A MC 19288	ERIC 20	2220	185	"	"	"
	ERIC 20/AMENDED	3934	529	"	"	"
A MC 19289	ERIC 21	2220	186	"	"	"
	ERIC 21/AMENDED	3934	530	"	"	"
A MC 19290	ERIC 22	2220	187	"	"	"
	ERIC 22/AMENDED	3934	531	"	"	"
A MC 19291	ERIC 23	2220	188	34	17S	"
A MC 19292	ERIC 24	"	189	"	"	"
A MC 19293	ERIC 25	"	190	"	"	"
A MC 19294	ERIC 26	"	191	"	"	"
A MC 19295	ERIC 27	"	192	"	"	"
A MC 19296	ERIC 28	"	193	"	"	"
A MC 19297	ERIC 29	"	194	"	"	"
A MC 19298	ERIC 30	"	195	"	"	"
A MC 19299	ERIC 31	"	196	27	"	"
A MC 19300	ERIC 32	"	197	"	"	"
A MC 19301	ERIC 33	"	198	"	"	"
A MC 19302	ERIC 34	"	199	"	"	"
A MC 19303	ERIC 35	"	200	"	"	"
A MC 19304	ERIC 36	"	201	"	"	"
A MC 19305	ERIC 37	"	202	"	"	"
A MC 19306	ERIC 38	"	203	"	"	"
A MC 19307	ERIC 39	"	204	"	"	"
A MC 19308	ERIC 40	"	205	"	"	"
A MC 19309	ERIC 41	"	206	"	"	"
A MC 19310	ERIC 42	"	207	"	"	"
A MC 19311	ERIC 43	"	208	"	"	"
	ERIC 43/AMENDED	3288	143	28	"	"
A MC 19312	ERIC 44	2220	209	"	"	"
A MC 19313	ERIC 45	2238	306	27	"	"
A MC 19314	ERIC 46	"	305	"	"	"
A MC 19315	ERIC 47	"	304	"	"	"
A MC 19316	ERIC 48	"	303	"	"	"
A MC 19317	ERIC 49	"	302	"	"	"
A MC 19318	ERIC 50	"	301	"	"	"
A MC 19319	ERIC 51	"	300	28	"	"
A MC 19320	ERIC 52	"	299	"	"	"
A MC 19321	ERIC 53	"	298	"	"	"
A MC 19322	ERIC 54	"	297	"	"	"
A MC 18914	NORTH No. 30	2220	351			
	NORTH No. 30/Amended	3934	510	3	18S	"
A MC 18915	NORTH No. 31	2220	352	"	"	"
	NORTH No. 31/Amended	3934	511	"	"	"
A MC 18916	NORTH No. 32	2220	353	"	"	"
	NORTH No. 32/Amended	3934	512	"	"	"
A MC 18917	NORTH No. 33	2220	354	"	"	"
	NORTH No. 33/Amended	3934	513	"	"	"
A MC 18918	NORTH No. 34	2220	355	"	"	"
	NORTH No. 34/Amended	3934	514	"	"	"
A MC 18919	NORTH No. 35	2220	356	"	"	"
	NORTH No. 35/Amended	3934	515	"	"	"
A MC 18920	NORTH No. 36	2220	357	"	"	"
	North No. 36/Amended	3934	516	"	"	"
A MC 18921	NORTH No. 37	2220	358	"	"	"
	NORTH No. 37/AMENDED	3934	517	"	"	"

RECEIVED  
BUREAU OF STATE OFFICE

DEC 15 3 39 PM '90

Location Notice Posted:  
G & SR B&M  
Pima County Arizona  
Sec. Twp. Rge.

B.L.M.  
Serial No.

Name of Claim

PROPERTY ARIZONA Page


B.L.M. Serial No.	Name of Claim	Book	Page	Sec.	Twp.	Rge.
A MC 18922 ✓	NORTH No. 38	2220	359			
	North No. 38/Amended	3934	518	3	18S	13E
A MC 18923 ✓	NORTH No. 39	2220	360			
	NORTH No. 39/Amended	3934	519	"	"	"
A MC 18924 ✓	NORTH No. 40	2220	361			
	North No. 40/Amended	3934	520	"	"	"
A MC 18925 ✓	NORTH No. 41	2220	362			
	NORTH No. 41/Amended	3934	521	"	"	"
A MC 18926 ✓	NORTH No. 42	2220	363			
	North No. 42/Amended	3934	522	"	"	"
A MC 18927 ✓	NORTH No. 43	2220	364			
	NORTH No. 43/Amended	3934	523	"	"	"
A MC 16984 ✓	BERT #36 A	5649	576	21	17S	"
A MC 16985 ✓	Bert #37	3288	147			
	BERT #37/AMENDED	5649	577	28	"	"
A MC 21795 ✓	MCC-54 Placer	1644	424	27	"	"
A MC 21796 ✓	MCC-55 "	"	425	"	"	"
A MC 19323 ✓	Phoenix #57	3706	542	22	"	"
A MC 19324 ✓	" #59	"	544	"	"	"
A MC 19325 ✓	" #61	"	546	"	"	"
A MC 19326 ✓	" #63	"	548	"	"	"
A MC 19327 ✓	" #65	"	550	"	"	"
A MC 18946 ✓	W.G. 35	1629	514	4	18S	13E
A MC 18947 ✓	W.G. 36	1629	515			
	W.G. 36/AMENDED	3934	524	"	"	"

Fee 3.00 Mail 120124

INDEXED	COPIES	BLOTTED
---------	--------	---------

State of Arizona }  
County of Pima } ss

I hereby certify that the instrument was filed for record as requested by Granada Mining Co.  
Date NOV 07 '30 - 4 10 PM  
Book 6402 Page 1044-1048



Witness my hand and Official Seal  
day and year above written  
JOE BEDARD County Recorder  
BY Geraldine Clark  
Deputy

6402-1048

AFFIDAVIT OF LABOR PERFORMED AND IMPROVEMENTS MADE

DSC

Twin Buttes Parcel II

1978-1979

OK to process →

19291-19327

STATE OF ARIZONA )  
 ) ss.  
County of Pima )

BERT L. REID, being first duly sworn, deposes and says:

That he is a citizen of the United States of America, is more than twenty-one years of age, and resides at 3100 Twin Buttes-Sahuarita Road, Sahuarita, (P.O. Box 1064, Green Valley, Arizona 85614) Pima County, Arizona.

That he is personally acquainted with the mining claims listed on Exhibit A, which is attached hereto and made a part of this affidavit by reference, situated in the Pima Mining District of Pima County, Arizona, the location notices and latest amended location notices if any, of which are recorded in the office of the County Recorder of Pima County in the books and at the pages indicated on Exhibit A.

That the said claims constitute a coherent group of mutually contiguous claims, all of which are held by Anamax Mining Company, an Arizona general partnership, and the same are operated as one group of claims by Anamax Mining Company, owner.

That between the 1st day of September, 1978, and the 1st day of September, 1979, work and improvements worth more than \$12,700.00 were done and performed for the benefit of the said group of claims and for all of the component claims in the group. That such work and improvements were done and performed at the expense of Anamax Mining Company and for the purpose of complying with the laws of the United States and the State of Arizona pertaining to assessment work or annual labor. That the value of such work and improvements was more than \$100.00 for each of the claims comprising the group.

That such work and improvements consisted of the following:

1800 ft. of noncore drilling and 1764 ft. of casing

That the men who labored upon such work and improvements were various employees of: Venture Drilling Company

P.O. Box 50325

Tucson, Arizona 85703

who was the contractor employed by Anamax Mining Company for the performance or completion of the described work and improvements.

I certify that the foregoing is a true and correct statement of the work performed and improvements made, to the best of my knowledge and belief.

PHOENIX, ARIZONA

OCT 18 1979

RECEIVED  
B. L. M. AZ STATE OFFICE

Bert L. Reid  
Bert L. Reid, Engineering Technician  
for ANAMAX MINING COMPANY, Owner  
P.O. Box 127  
Sahuarita, Arizona 85629

Subscribed and sworn to before me this 20th day of September, 1979.

Notary Public

My Commission expires:

April 15, 1983

Exhibit A

One hundred twenty-seven (127) unpatented lode mining claims situate in the Pima Mining District of Pima County, Arizona, the location notices and amended location notices of which are recorded in the office of the County Recorder of Pima County, Arizona, in the books and at the pages set forth below:

B.L.M. Serial No.	Name of Claim	Book	Page	Location Notice Posted:		
				G & SR B&M Pima County Arizona		
				Sec.	Twp.	Rge.
<u>A MC 19084</u>	Rich # 1	2233	4			
	RICH #1/AMENDED	3934	532	34	17S	13E
<u>A MC 19085</u>	Rich #2	2233	5			
	RICH #2/AMENDED	3934	533	"	"	"
<u>A MC 19086</u>	Rich #3	2233	6			
	Rich #3/AMENDED	3934	534	"	"	"
<u>A MC 19087</u>	Rich #4	2233	7			
	RICH # 4/AMENDED	3934	535	"	"	"
<u>A MC 19088</u>	Rich #5	2233	8			
	RICH # 5/AMENDED	3934	536	"	"	"
<u>A MC 19089</u>	Rich #6	2233	9			
	RICH #6/AMENDED	3934	537	"	"	"
<u>A MC 19090</u>	Rich #7	2233	10			
	RICH #7/AMENDED	3934	538	"	"	"
<u>A MC 19091</u>	Rich #8	2233	11			
	RICH # 8/AMENDED	3934	539	"	"	"
<u>A MC 19092</u>	Rich # 9	2233	12			
	RICH # 9/AMENDED	3934	540	27	"	"
<u>A MC 19093</u>	Rich # 10	2233	13			
	RICH # 10/AMENDED	3934	541	"	"	"
<u>A MC 19094</u>	Rich # 11	2233	14			
	RICH # 11/AMENDED	3934	542	"	"	"
<u>A MC 19095</u>	Rich # 12	2233	15			
	RICH # 12/AMENDED	3934	543	"	"	"
<u>A MC 19096</u>	Rich # 13	2233	16			
<u>A MC 19097</u>	Rich # 14	2233	17			
<u>A MC 19098</u>	Rich # 15	2233	18			
<u>A MC 19099</u>	Rich # 16	2233	19			
<u>A MC 19100</u>	Rich # 17	2233	20			
<u>A MC 19101</u>	Rich # 18	2233	21			
<u>A MC 19102</u>	Rich # 19	2233	22			
	RICH # 19/AMENDED	3934	544	"	"	"
<u>A MC 19103</u>	Rich # 20	2233	23			
	RICH # 20/AMENDED	3934	545	"	"	"
<u>A MC 19104</u>	Rich # 21	2233	24			
	RICH # 21/AMENDED	3934	546	"	"	"
<u>A MC 19105</u>	Rich # 22	2233	25			
	RICH # 22/AMENDED	3934	547	"	"	"
<u>A MC 19106</u>	Rich #23	2233	26			
	RICH # 23/AMENDED	3934	548	"	"	"
<u>A MC 19107</u>	Rich # 24	2233	27			
	RICH # 24/AMENDED	3934	549	"	"	"
<u>A MC 19108</u>	Rich #25	2233	28			
	RICH #25/AMENDED	3934	550	"	"	"
<u>A MC 19109</u>	Rich #26	2233	29			
	RICH #26/AMENDED	3934	551	"	"	"
<u>A MC 19110</u>	Rich # 27	2233	30			
	Rich # 27/AMENDED	3934	552	34	"	"
<u>A MC 19111</u>	Rich #28	2233	31			
	RICH # 28/AMENDED	3934	553	"	"	"

RECEIVED  
B. L. M. AZ STATE OFFICE  
OCT 18 1919  
10:00 A.M.  
PHOENIX, ARIZONA

B.L.M. Serial No.	Name of Claim	Book	Page	Location Notice Posted:		
				Sec.	Twp.	Rge.
A MC 19112	Rich # 29	2233	32			
	RICH # 29/AMENDED	3934	554	34	17S	13E
A MC 19113	Rich # 30	2233	33			
	RICH # 30/AMENDED	3934	555	"	"	"
A MC 19114	Rich # 31	2241	553			
	RICH # 31/AMENDED	3934	556	"	"	"
A MC 19115	Rich # 32	2241	554			
	RICH # 32/AMENDED	3934	557	"	"	"
A MC 19116	Rich # 33	2241	555			
	RICH # 33/AMENDED	3934	558	3	18S	"
A MC 19117	Rich # 34	2241	556			
	RICH # 34/AMENDED	3934	559	"	"	"
A MC 19118	Rich 35	2241	557			
	RICH 35/AMENDED	3934	560	"	"	"
A MC 19119	Rich # 36	2241	558			
	RICH # 36/AMENDED	3934	561	"	"	"
A MC 19120	Rich # 37	2241	559			
	RICH # 37/AMENDED	3934	562	"	"	"
A MC 19121	Rich 38	2241	560			
	RICH 38/AMENDED	3934	563	"	"	"
A MC 19122	Rich # 39	2241	561			
	RICH # 39/AMENDED	3934	564	"	"	"
A MC 19123	Rich #40	2241	562			
	RICH # 40/AMENDED	3934	565	"	"	"
A MC 19124	Rich #41	2241	563			
	RICH # 41/AMENDED	3934	566	"	"	"
A MC 19125	Rich # 42	2241	564			
	RICH # 42/AMENDED	3934	567	"	"	"
A MC 19126	Rich # 43	2241	565			
	RICH # 43/AMENDED	3934	568	"	"	"
A MC 19127	Rich #44	2241	566			
	RICH # 44/AMENDED	3934	569	"	"	"
A MC 19128	Rich #45/Relocation	3934	570	"	"	"
A MC 19129	Rich # 46	2241	568			
	RICH # 46/AMENDED	3934	571	"	"	"
A MC 19130	Rich # 47	2241	569			
	RICH # 47/AMENDED	3934	572	"	"	"
A MC 19131	Rich # 48	2241	570			
	RICH # 48/AMENDED	3934	573	"	"	"
A MC 19132	Rich #49	2241	571			
	RICH # 49/AMENDED	3934	574	"	"	"
A MC 19133	Rich #50	2241	572			
	RICH # 50/AMENDED	3934	575	"	"	"
A MC 19271	ERIC #1	2220	168	33	17S	"
A MC 19272	ERIC #2	"	169	"	"	"
A MC 19273	ERIC #3	"	170	"	"	"
A MC 19274	ERIC # 4	"	171	"	"	"
A MC 19275	ERIC 5	"	172	"	"	"
A MC 19276	ERIC 6	"	173	"	"	"
A MC 19277	ERIC 9	"	174	34	"	"
A MC 19278	ERIC 10	"	175	"	"	"
A MC 19279	ERIC 11	"	176	"	"	"
A MC 19280	ERIC 12	"	177	"	"	"
A MC 19281	ERIC 13	"	178	"	"	"
A MC 19282	ERIC 14	"	179	"	"	"
A MC 19283	ERIC 15	"	180	"	"	"
A MC 19284	ERIC 16	"	181	"	"	"
A MC 19285	ERIC 17	"	182	"	"	"
	ERIC 17/AMENDED	3934	526	"	"	"

10:00 A.M.  
 TUCSON, ARIZONA

OCT 18 1979

RECEIVED  
 B. L. M. AZ STATE OFFICE

at 8118 no 876

B.L.M. Serial No.	Name of Claim	Book	Page	Location Notice Posted:		
				Pima County Arizona Sec.	G & SR B&M Twp.	Rge.
A MC 19286	ERIC 18	2220	183			
	ERIC 18/AMENDED	3934	527	34	17S	13E
A MC 19287	ERIC 19	2220	184			
	ERIC 19/AMENDED	3934	528	3	18S	"
A MC 19288	ERIC 20	2220	185			
	ERIC 20/AMENDED	3934	529	"	"	"
A MC 19289	ERIC 21	2220	186			
	ERIC 21/AMENDED	3934	530	"	"	"
A MC 19290	ERIC 22	2220	187			
	ERIC 22/AMENDED	3934	531	"	"	"
A MC 19291	ERIC 23	2220	188	34	17S	"
A MC 19292	ERIC 24	"	189	"	"	"
A MC 19293	ERIC 25	"	190	"	"	"
A MC 19294	ERIC 26	"	191	"	"	"
A MC 19295	ERIC 27	"	192	"	"	"
A MC 19296	ERIC 28	"	193	"	"	"
A MC 19297	ERIC 29	"	194	"	"	"
A MC 19298	ERIC 30	"	195	"	"	"
A MC 19299	ERIC 31	"	196	27	"	"
A MC 19300	ERIC 32	"	197	"	"	"
A MC 19301	ERIC 33	"	198	"	"	"
A MC 19302	ERIC 34	"	199	"	"	"
A MC 19303	ERIC 35	"	200	"	"	"
A MC 19304	ERIC 36	"	201	"	"	"
A MC 19305	ERIC 37	"	202	"	"	"
A MC 19306	ERIC 38	"	203	"	"	"
A MC 19307	ERIC 39	"	204	"	"	"
A MC 19308	ERIC 40	"	205	"	"	"
A MC 19309	ERIC 41	"	206	"	"	"
A MC 19310	ERIC 42	"	207	"	"	"
A MC 19311	ERIC 43	"	208			
	ERIC 43/AMENDED	3288	143	28	"	"
A MC 19312	ERIC 44	2220	209	"	"	"
A MC 19313	ERIC 45	2238	306	27	"	"
A MC 19314	ERIC 46	"	305	"	"	"
A MC 19315	ERIC 47	"	304	"	"	"
A MC 19316	ERIC 48	"	303	"	"	"
A MC 19317	ERIC 49	"	302	"	"	"
A MC 19318	ERIC 50	"	301	"	"	"
A MC 19319	ERIC 51	"	300	28	"	"
A MC 19320	ERIC 52	"	299	"	"	"
A MC 19321	ERIC 53	"	298	"	"	"
A MC 19322	ERIC 54	"	297	"	"	"
A MC 18914	NORTH No. 30	2220	351			
	NORTH No. 30/Amended	3934	510	3	18S	"
A MC 18915	NORTH No. 31	2220	352			
	NORTH No. 31/Amended	3934	511	"	"	"
A MC 18916	NORTH No. 32	2220	353			
	NORTH No. 32/Amended	3934	512	"	"	"
A MC 18917	NORTH No. 33	2220	354			
	NORTH No. 33/Amended	3934	513	"	"	"
A MC 18918	NORTH No. 34	2220	355			
	NORTH No. 34/Amended	3934	514	"	"	"
A MC 18919	NORTH No. 35	2220	356			
	NORTH No. 35/Amended	3934	515	"	"	"
A MC 18920	NORTH No. 36	2220	357			
	North No. 36/Amended	3934	516	"	"	"
A MC 18921	NORTH No. 37	2220	358			
	NORTH No. 37/AMENDED	3934	517	"	"	"

1966  
PHOENIX, ARIZONA

OCT 18 1969

RECEIVED  
B. L. M. AZ STATE

BOOK 6118 PAGE 877



B.L.M.  
Serial No.

Name of Claim

Book

Page

Location Notice Posted:  
G & SR B&M  
Pima County Arizona  
Sec. Twp. Rge.

B.L.M. Serial No.	Name of Claim	Book	Page	Sec.	Twp.	Rge.
MC 18922	NORTH No. 38	2220	359			
	North No. 38/Amended	3934	518	3	18S	13E
MC 18923	NORTH No. 39	2220	360			
	NORTH No. 39/Amended	3934	519	"	"	"
MC 18924	NORTH No. 40	2220	361			
	North No. 40/Amended	3934	520	"	"	"
MC 18925	NORTH No. 41	2220	362			
	NORTH No. 41/Amended	3934	521	"	"	"
MC 18926	NORTH No. 42	2220	363			
	North No. 42/Amended	3934	522	"	"	"
MC 18927	NORTH No. 43	2220	364			
	NORTH No. 43/Amended	3934	523	"	"	"
MC 16984	BERT #36 A	5649	576	21	17S	"
MC 16985	Bert #37	3288	147			
	BERT #37/AMENDED	5649	577	28	"	"
MC 21795	MCC-54 Placer	1644	424	27	"	"
MC 21796	MCC-55 "	"	425	"	"	"
MC 19323	Phoenix #57	3706	542	22	"	"
MC 19324	" #59	"	544	"	"	"
MC 19325	" #61	"	546	"	"	"
MC 19326	" #63	"	548	"	"	"
MC 19327	" #65	"	550	"	"	"
MC 18946	W.G. 35	1629	514	4	18S	13E
MC 18947	W.G. 36	1629	515			
	W.G. 36/AMENDED	3934	524	"	"	"


PHOENIX ARIZONA

10:00 AM

OCT 18 1979

RECEIVED  
B.L.M. AZ STATE OFFICE

112536



INDEXED	COPIES	BLOTTED
---------	--------	---------

Number of Copies 3  
Number of Pages 15

I hereby certify that the within papers  
have been filed for record as correct

*Ann... ..*  
SEP 21 1979 - 9:54 AM  
6118 574-575  
Pima County Recorder  
*Flora...*  
Deputy

6118 878

RECEIVED  
B.L.M. AZ STATE OFFICE

AFFIDAVIT OF LABOR PERFORMED AND IMPROVEMENTS MADE

DEC 21 1978

Twin Buttes Parcel II

1977-1978

STATE OF ARIZONA )  
PHOENIX, ARIZONA )  
County of Pima )

ss.

BERT L. REID, being first duly sworn, deposes and says:

That he is a citizen of the United States of America, is more than twenty-one years of age, and resides at 3100 Twin Buttes-Sahuarita Road, Sahuarita (P.O. Box 1064, Green Valley, Arizona 85614) Pima County, Arizona.

That he is personally acquainted with the mining claims listed on Exhibit A, which is attached hereto and made a part of this affidavit by reference, situated in the Pima Mining District of Pima County, Arizona, the location notices and latest amended location notices, if any, of which are recorded in the office of the County Recorder of Pima County in the books and at the pages indicated on Exhibit A.

That the said claims constitute a coherent group of mutually contiguous claims, all of which are held by Anamax Mining Company, an Arizona general partnership, and the same are operated as one group of claims by Anamax Mining Company.

That between the 1st day of September, 1977, and the 1st day of September 1978, work and improvements worth more than \$12,700.00 were done and performed for the benefit of the said group of claims and for all of the component claims in the group. That such work and improvements were done and performed at the expense of Anamax Mining Company and for the purpose of complying with the laws of the United States and the State of Arizona pertaining to assessment work or annual labor. That the value of such work and improvements was more than \$100.00 for each of the claims comprising the group.

That such work and improvements consisted of the following:  
1875 feet of noncore drilling and casing.

That the men who labored upon such work and improvements were various employees of:  
Venture Drilling Company  
P.O. Box 50325  
Tucson, Arizona 85703

who was the contractor employed by Anamax Mining Company for the performance or completion of the described work and improvements.

I certify that the foregoing is a true and correct statement of the work performed and improvements made, to the best of my knowledge and belief.



*Bert L. Reid*  
Bert L. Reid, Engineering Technician for  
ANAMAX MINING COMPANY  
P.O. Box 127, Sahuarita, Arizona 85629

Subscribed and sworn to before me this 28th day of August, 1978.

*James Constantine*  
Notary Public

My Commission expires:  
April 15, 1979

5854-0663

RECEIVED  
 B.L.M. AZ STATE OFFICE  
 DEC 21 1978  
 10:00 A.M.  
 PHOENIX, ARIZONA

Exhibit A

One hundred twenty-seven (127) unpatented lode mining claims situated in the Pima Mining District of Pima County, Arizona, the location notices and amended location notices of which are recorded in the office of the County Recorder of Pima County, Arizona, in the books and at the pages set forth below:

B.L.M. Serial No.	Name of Claim	Book	Page	Location Notice Posted:		
				G & SR B&M		
				Pima County Arizona		
				Sec.	Twp.	Rge.
<u>A MC 19084</u>	Rich # 1	2233	4			
	RICH #1/AMENDED	3934	532	34	17S	13E
<u>A MC 19085</u>	Rich #2	2233	5			
	RICH #2/AMENDED	3934	533	"	"	"
<u>A MC 19086</u>	Rich #3	2233	6			
	Rich #3/AMENDED	3934	534	"	"	"
<u>A MC 19087</u>	Rich #4	2233	7			
	RICH # 4/AMENDED	3934	535	"	"	"
<u>A MC 19088</u>	Rich #5	2233	8			
	RICH # 5/AMENDED	3934	536	"	"	"
<u>A MC 19089</u>	Rich #6	2233	9			
	RICH #6/AMENDED	3934	537	"	"	"
<u>A MC 19090</u>	Rich #7	2233	10			
	RICH #7/AMENDED	3934	538	"	"	"
<u>A MC 19091</u>	Rich #8	2233	11			
	RICH # 8/AMENDED	3934	539	"	"	"
<u>A MC 19092</u>	Rich # 9	2233	12			
	RICH # 9/AMENDED	3934	540	27	"	"
<u>A MC 19093</u>	Rich # 10	2233	13			
	RICH # 10/AMENDED	3934	541	"	"	"
<u>A MC 19094</u>	Rich # 11	2233	14			
	RICH # 11/AMENDED	3934	542	"	"	"
<u>A MC 19095</u>	Rich # 12	2233	15			
	RICH # 12/AMENDED	3934	543	"	"	"
<u>A MC 19096</u>	Rich # 13	2233	16			
<u>A MC 19097</u>	Rich # 14	2233	17			
<u>A MC 19098</u>	Rich # 15	2233	18			
<u>A MC 19099</u>	Rich # 16	2233	19			
<u>A MC 19100</u>	Rich # 17	2233	20			
<u>A MC 19101</u>	Rich # 18	2233	21			
<u>A MC 19102</u>	Rich # 19	2233	22			
	RICH # 19/AMENDED	3934	544	"	"	"
<u>A MC 19103</u>	Rich # 20	2233	23			
	RICH # 20/AMENDED	3934	545	"	"	"
<u>A MC 19104</u>	Rich # 21	2233	24			
	RICH # 21/AMENDED	3934	546	"	"	"
<u>A MC 19105</u>	Rich # 22	2233	25			
	RICH # 22/AMENDED	3934	547	"	"	"
<u>A MC 19106</u>	Rich #23	2233	26			
	RICH # 23/AMENDED	3934	548	"	"	"
<u>A MC 19107</u>	Rich # 24	2233	27			
	RICH # 24/AMENDED	3934	549	"	"	"
<u>A MC 19108</u>	Rich #25	2233	28			
	RICH #25/AMENDED	3934	550	"	"	"
<u>A MC 19109</u>	Rich #26	2233	29			
	RICH #26/AMENDED	3934	551	"	"	"
<u>A MC 19110</u>	Rich # 27	2233	30			
	Rich # 27/AMENDED	3934	552	34	"	"
<u>A MC 19111</u>	Rich #28	2233	31			
	RICH # 28/AMENDED	3934	553	"	"	"

RECEIVED  
B.L.M. AZ STATE OFFICE

JEC 2 1 1978

Location Notice Posted:  
G & SR B&M  
Pima County Arizona  
Sec. Twp. Rge.

B.L.M.  
Serial No.

Name of Claimant

10:00 A.M.

PHOENIX, ARIZONA

Book

Page

B.L.M. Serial No.	Name of Claimant	Book	Page	Sec.	Twp.	Rge.
<u>A MC 19112</u>	Rich # 29	2233	32			
	RICH # 29/AMENDED	3934	554	34	17S	13E
<u>A MC 19113</u>	Rich # 30	2233	33			
	RICH # 30/AMENDED	3934	555	"	"	"
<u>A MC 19114</u>	Rich # 31	2241	553			
	RICH # 31/AMENDED	3934	556	"	"	"
<u>A MC 19115</u>	Rich # 32	2241	554			
	RICH # 32/AMENDED	3934	557	"	"	"
<u>A MC 19116</u>	Rich # 33	2241	555			
	RICH # 33/AMENDED	3934	558	3	18S	"
<u>A MC 19117</u>	Rich # 34	2241	556			
	RICH # 34/AMENDED	3934	559	"	"	"
<u>A MC 19118</u>	Rich 35	2241	557			
	RICH 35/AMENDED	3934	560	"	"	"
<u>A MC 19119</u>	Rich # 36	2241	558			
	RICH # 36/AMENDED	3934	561	"	"	"
<u>A MC 19120</u>	Rich # 37	2241	559			
	RICH # 37/AMENDED	3934	562	"	"	"
<u>A MC 19121</u>	Rich 38	2241	560			
	RICH 38/AMENDED	3934	563	"	"	"
<u>A MC 19122</u>	Rich # 39	2241	561			
	RICH # 39/AMENDED	3934	564	"	"	"
<u>A MC 19123</u>	Rich #40	2241	562			
	RICH # 40/AMENDED	3934	565	"	"	"
<u>A MC 19124</u>	Rich #41	2241	563			
	RICH # 41/AMENDED	3934	566	"	"	"
<u>A MC 19125</u>	Rich # 42	2241	564			
	RICH # 42/AMENDED	3934	567	"	"	"
<u>A MC 19126</u>	Rich # 43	2241	565			
	RICH # 43/AMENDED	3934	568	"	"	"
<u>A MC 19127</u>	Rich #44	2241	566			
	RICH # 44/AMENDED	3934	569	"	"	"
<u>A MC 19128</u>	Rich #45/Relocation	3934	570	"	"	"
<u>A MC 19129</u>	Rich # 46	2241	568			
	RICH # 46/AMENDED	3934	571	"	"	"
<u>A MC 19130</u>	Rich # 47	2241	569			
	RICH # 47/AMENDED	3934	572	"	"	"
<u>A MC 19131</u>	Rich # 48	2241	570			
	RICH # 48/AMENDED	3934	573	"	"	"
<u>A MC 19132</u>	Rich #49	2241	571			
	RICH # 49/AMENDED	3934	574	"	"	"
<u>A MC 19133</u>	Rich #50	2241	572			
	RICH # 50/AMENDED	3934	575	"	"	"
<u>A MC 19271</u>	ERIC #1	2220	168	33	17S	"
<u>A MC 19272</u>	ERIC #2	"	169	"	"	"
<u>A MC 19273</u>	ERIC #3	"	170	"	"	"
<u>A MC 19274</u>	ERIC # 4	"	171	"	"	"
<u>A MC 19275</u>	ERIC 5	"	172	"	"	"
<u>A MC 19276</u>	ERIC 6	"	173	"	"	"
<u>A MC 19277</u>	ERIC 9	"	174	34	"	"
<u>A MC 19278</u>	ERIC 10	"	175	"	"	"
<u>A MC 19279</u>	ERIC 11	"	176	"	"	"
<u>A MC 19280</u>	ERIC 12	"	177	"	"	"
<u>A MC 19281</u>	ERIC 13	"	178	"	"	"
<u>A MC 19282</u>	ERIC 14	"	179	"	"	"
<u>A MC 19283</u>	ERIC 15	"	180	"	"	"
<u>A MC 19284</u>	ERIC 16	"	181	"	"	"
<u>A MC 19285</u>	ERIC 17	"	182	"	"	"
	ERIC 17/AMENDED	3934	526	"	"	"

RECEIVED  
B.L.M. AZ STATE OFFICE

UTC 2 1 1978

Location Notice Posted:  
G & SR B&M  
Pima County Arizona  
Sec. Twp. Rge.

B.L.M.  
Serial No.

Name of Claim

10:00 A.M.  
PHOENIX, ARIZONA

Book

Page

B.L.M. Serial No.	Name of Claim	Book	Page	Sec.	Twp.	Rge.
A MC 19286	ERIC 18	2220	183			
	ERIC 18/AMENDED	3934	527	34	17S	13E
A MC 19287	ERIC 19	2220	184			
	ERIC 19/AMENDED	3934	528	3	18S	"
A MC 19288	ERIC 20	2220	185			
	ERIC 20/AMENDED	3934	529	"	"	"
A MC 19289	ERIC 21	2220	186			
	ERIC 21/AMENDED	3934	530	"	"	"
A MC 19290	ERIC 22	2220	187			
	ERIC 22/AMENDED	3934	531	"	"	"
A MC 19291	ERIC 23	2220	188	34	17S	"
A MC 19292	ERIC 24	"	189	"	"	"
A MC 19293	ERIC 25	"	190	"	"	"
A MC 19294	ERIC 26	"	191	"	"	"
A MC 19295	ERIC 27	"	192	"	"	"
A MC 19296	ERIC 28	"	193	"	"	"
A MC 19297	ERIC 29	"	194	"	"	"
A MC 19298	ERIC 30	"	195	"	"	"
A MC 19299	ERIC 31	"	196	27	"	"
A MC 19300	ERIC 32	"	197	"	"	"
A MC 19301	ERIC 33	"	198	"	"	"
A MC 19302	ERIC 34	"	199	"	"	"
A MC 19303	ERIC 35	"	200	"	"	"
A MC 19304	ERIC 36	"	201	"	"	"
A MC 19305	ERIC 37	"	202	"	"	"
A MC 19306	ERIC 38	"	203	"	"	"
A MC 19307	ERIC 39	"	204	"	"	"
A MC 19308	ERIC 40	"	205	"	"	"
A MC 19309	ERIC 41	"	206	"	"	"
A MC 19310	ERIC 42	"	207	"	"	"
A MC 19311	ERIC 43	"	208			
	ERIC 43/AMENDED	3288	143	28	"	"
A MC 19312	ERIC 44	2220	209	"	"	"
A MC 19313	ERIC 45	2238	306	27	"	"
A MC 19314	ERIC 46	"	305	"	"	"
A MC 19315	ERIC 47	"	304	"	"	"
A MC 19316	ERIC 48	"	303	"	"	"
A MC 19317	ERIC 49	"	302	"	"	"
A MC 19318	ERIC 50	"	301	"	"	"
A MC 19319	ERIC 51	"	300	28	"	"
A MC 19320	ERIC 52	"	299	"	"	"
A MC 19321	ERIC 53	"	298	"	"	"
A MC 19322	ERIC 54	"	297	"	"	"
A MC 18914	NORTH No. 30	2220	351			
	NORTH No. 30/Amended	3934	510	3	18S	"
A MC 18915	NORTH No. 31	2220	352			
	NORTH No. 31/Amended	3934	511	"	"	"
A MC 18916	NORTH No. 32	2220	353			
	NORTH No. 32/Amended	3934	512	"	"	"
A MC 18917	NORTH No. 33	2220	354			
	NORTH No. 33/Amended	3934	513	"	"	"
A MC 18918	NORTH No. 34	2220	355			
	NORTH No. 34/Amended	3934	514	"	"	"
A MC 18919	NORTH No. 35	2220	356			
	NORTH No. 35/Amended	3934	515	"	"	"
A MC 18920	NORTH No. 36	2220	357			
	North No. 36/Amended	3934	516	"	"	"
A MC 18921	NORTH No. 37	2220	358			
	NORTH No. 37/AMENDED	3934	517	"	"	"

5854-0666

RECEIVED  
B.L.M. AZ STATE OFFICE

DEC 21 1978

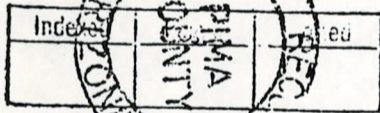
Location Notice Posted:  
G & SR B&M  
Pima County Arizona  
Sec. Twp. Rge.

B.L.M.

Serial No.	Name of Claim	Book	Page	Sec.	Twp.	Rge.
A MC 18922	NORTH No. 38	2220	359			
A MC 18923	North No. 38/Amended	3934	518	3	18S	13E
A MC 18924	NORTH No. 39	2220	360	"	"	"
A MC 18924	NORTH No. 39/Amended	3934	519	"	"	"
A MC 18924	NORTH No. 40	2220	361	"	"	"
A MC 18925	North No. 40/Amended	3934	520	"	"	"
A MC 18925	NORTH No. 41	2220	362	"	"	"
A MC 18926	NORTH No. 41/Amended	3934	521	"	"	"
A MC 18926	NORTH No. 42	2220	363	"	"	"
A MC 18927	North No. 42/Amended	3934	522	"	"	"
A MC 18927	NORTH No. 43	2220	364	"	"	"
A MC 18927	NORTH No. 43/Amended	3934	523	"	"	"
A MC 16984	BERT #36 A	5649	576	21	17S	"
A MC 16985	Bert #37	3288	147			
A MC 16985	BERT #37/AMENDED	5649	577	28	"	"
A MC 21795	MCC-54 Placer	1644	424	27	"	"
A MC 21796	MCC-55	"	425	"	"	"
A MC 19323	Phoenix #57	3706	542	22	"	"
A MC 19324	" #59	"	544	"	"	"
A MC 19325	" #61	"	546	"	"	"
A MC 19326	" #63	"	548	"	"	"
A MC 19327	" #65	"	550	"	"	"
A) MC 18946	W.G. 35	1629	514	4	18S	13E
A MC 18947	W.G. 36	1629	515			
A MC 18947	W.G. 36/AMENDED	3934	524	"	"	"

STATE OF ARIZONA

COUNTY OF PIMA  
Witness my hand and Official Seal.



I hereby certify that the within instrument was filed for record in Pima County, State of Arizona

IDA MAE SMYTH

County Recorded  
By *Barbara Allen*  
Deputy

No. 096462

Book 5854 Page 663-667

Date: SEP 5 1978 - 10 30 AM

Request of *Kramof Mining Co.*  
Fee: 3.00

5854 REC 0667

**NOTICE!!**

**These documents have been scanned!**

**Do not place un-scanned documents beneath this notice!**

**Do not remove this notice from this file!**

GPO Jacket No. 560-102  
Print Order 61549  
Rise Business Services, LLC  
Job=AZ15 9/23/2019



Box Number= AZ15277



Claim Begin-End: AMC019271-AMC019322

**5 Miscellaneous**



AZ15277-2

AMC011413-AMC022807

**NO  
DOCUMENTS  
FOUND**

NO DOCUMENTS FOUND  
NO DOCUMENTS FOUND



**NOTICE!!**

**These documents have been scanned!**

**Do not place un-scanned documents beneath this notice!**

**Do not remove this notice from this file!**

GPO Jacket No. 560-102  
Print Order 61549  
Rise Business Services, LLC  
Job=AZ15 9/23/2019



Box Number= AZ15277



Claim Begin-End: AMC019271-AMC019322

**6 Location Notices-Amendments and Supporting Documents**



AZ15277-2 AMC011413-AMC022807

2220 PAGE 168  
 NOTICE OF LOCATION  
 (Lode)

NOTICE IS HEREBY GIVEN that the ERIC #1 lode mining claim was located by CHARLES P. SEEL on FEBRUARY 12 1964. This claim is 1,500 feet in length along the vein or deposit of mineral-bearing rock in place and 300 feet in width on each side of the middle of said vein or deposit at which this notice is posted. The general course of this claim is EAST-WEST and is situated in the TWIN BUTTES Mining District, PIMA County, Arizona. This claim runs from the location monument or stake on which the notice is posted 100 feet in a EASTERLY direction to the EAST center end monument or stake and 1400 feet in a WESTERLY direction from the location monument or stake to the WEST center end monument or stake, and is also marked by two corner monuments or stakes at each end of the claim, one on each side of and 300 feet from the center end monuments or stakes, making the claim in the form of a parallelogram.

ADJOINS ERIC 2 ON THE EAST AND ERIC 3 ON THE SOUTH  
N 1/2, N 1/2 SEC 33 T17S, R13E

[Supplemental unrecorded data on reverse.]

11086

INDEXED	COPIES	FILED

State of Arizona  
 County of Pima  
 I hereby certify that the within annexed map was filed for recording in accordance with the provisions of the Arizona Mining Law of 1908.  
 of Charles P. Seel  
 Date: 14 FEB 13 A.M. 1964  
 Book 2220 Page 168  
 Witness my hand and Official Seal  
 ARNA SULLINGER, County Recorder  
Arna Sullinger  
 Recorder


FOR Charles P. Seel  
 Locator

Write on the above lines the locality of the claim with reference to some natural object or permanent monument whereby the claim can be identified. Give the section, township and range if known and, if possible, the direction and distance from the nearest public survey marker. It is advisable to make a sketch in the space above, showing the adjoining and overlapping claims. If this is an amendment of a location notice, give the name and book and page of recording of the claim being amended.

A MC 15271

RECEIVED  
 B. L. M. AZ STATE OFFICE  
 JAN 20 1978  
 10:00 A.M.  
 PHOENIX, ARIZONA

Supplemental  
but unrecorded  
data

ERIC #1  Lode Claim  
Date of Loc./ReIoc. 2-12-64  
Rec. in Book 2220 Page 168

Filed by:  
ANAMAX MINING COMPANY (Owner)  
P.O. Box 127  
Sahuarita, Arizona 85629

	Section	Township	Range
NE $\frac{1}{4}$	_____	T _____ S	R _____ E
NW $\frac{1}{4}$	33	T 17 S	R 13 E
SE $\frac{1}{4}$	_____	T _____ S	R _____ E
SW $\frac{1}{4}$	_____	T _____ S	R _____ E

G & SR B&M, Pima County, Arizona

ANAMAX MINING COMPANY  
LAND DEPT.

1-18-78 jc

(Supplemental unrecorded data on reverse.)

11087

NOTICE OF LOCATION  
(Lode)

NOTICE IS HEREBY GIVEN that the ERIC # 2 lode mining claim was located by CHARLES P. SEEL on FEBRUARY 12, 1964. This claim is 1,500 feet in length along the vein or deposit of mineral-bearing rock in place and 300 feet in width on each side of the middle of said vein or deposit at which this notice is posted. The general course of this claim is EAST-WEST and is situated in the TWIN BUTTES Mining District, PIMA County, Arizona. This claim runs from the location monument or stake on which the notice is posted 100 feet in a WESTERLY direction to the WEST center end monument or stake and 1400 feet in a EASTERLY direction from the location monument or stake to the EAST center end monument or stake, and is also marked by two corner monuments or stakes at each end of the claim, one on each side of and 300 feet from the center end monuments or stakes, making the claim in the form of a parallelogram.

ADJOINS ERIC 1 ON THE WEST AND ERIC 4 ON THE SOUTH  
N 1/2, N 1/2 SEC. 33 T17S R13E

RECORDED  
INDEXED  
COPIES  
FEE \$1.00  
State of Arizona  
County of Pima  
I hereby certify that the within interest  
mentioned is for record  
of Charles P. Seel  
Date 24 FEB 13 AM 8 58  
Book 2220 Page 169  
Witness my hand and Official Seal  
At the City of Tucson, County Recorder  
By James J. McNamee Deputy

FOR Charles P. Seel  
Locator

Write on the above lines the locality of the claim with reference to some natural object or permanent monument whereby the claim can be identified. Give the section, township and range if known and, if possible, the direction and distance from the nearest public survey marker. It is advisable to make a sketch in the space above, showing the adjoining and overlapping claims. If this is an amendment of a location notice, give the name and book and page of recording of the claim being amended.

BOOK 2220 PAGE 169

MAP FILED IN A MC 19271

MC 19272

RECEIVED  
B. L. M. AZ STATE OFFICE  
JAN 20 1978  
10:00 A.M.  
PHOENIX, ARIZONA

Supplemental  
but unrecorded  
data

ERIC #2

Lode Claim

Date of Loc./Reloc. 2-12-64

Rec. in Book 2220 Page 169

Filed by:

ANAMAX MINING COMPANY (Owner)  
P.O. Box 127  
Sahuarita, Arizona 85629

FILED IN A MC

	Section	Township	Range
NE $\frac{1}{4}$	<u>33</u>	T <u>17</u> S	R <u>13</u> E
NW $\frac{1}{4}$	<u>33</u>	T <u>17</u> S	R <u>13</u> E
SE $\frac{1}{4}$	<u>          </u>	T <u>          </u> S	R <u>          </u> E
SW $\frac{1}{4}$	<u>          </u>	T <u>          </u> S	R <u>          </u> E

G & SR B&M, Pima County, Arizona

ANAMAX MINING COMPANY  
LAND DEPT.

1-18-78 jc

**BOOK 2220 PAGE 170**  
**NOTICE OF LOCATION**  
**(Lode)**

NOTICE IS HEREBY GIVEN that the ERIC #3 lode mining claim was located by CHARLES P. SEEL on FEBRUARY 12, 1964. This claim is 1,500 feet in length along the vein or deposit of mineral-bearing rock in place and 300 feet in width on each side of the middle of said vein or deposit at which this notice is posted. The general course of this claim is EAST-WEST and is situated in the TWIN BUTTES Mining District, PIMA County, Arizona. This claim runs from the location monument or stake on which the notice is posted 100 feet in a EASTERLY direction to the EAST center end monument or stake and 1400 feet in a WESTERLY direction from the location monument or stake to the WEST center end monument or stake, and is also marked by two corner monuments or stakes at each end of the claim, one on each side of, and 300 feet from the center end monuments or stakes, making the claim in the form of a parallelogram.

ADJOINS ERIC 4 ON THE EAST AND ERIC 5 ON THE SOUTH  
ERIC 1 ON THE NORTH

FOR Charles P. Seel

Locator

11088

INDEXED \_\_\_\_\_ COPIES \_\_\_\_\_ BLOCK \_\_\_\_\_

State of Arizona  
 County of Pima

I hereby certify that the within lastness  
 names are filed for record at request  
 of Charles P. Seel

Due 1964 FEB 13 AM 8 58

Book 2220 Page 170

Witness my hand and Official Seal  
 at PIIMA, PINALACUA, County, Arizona  
 By Charles P. Seel  
 Deputy

Write on the above lines the locality of the claim with reference to some natural object or permanent monument whereby the claim can be identified. Give the section, township and range if known and, if possible, the direction and distance from the nearest public survey marker. It is advisable to make a sketch in the space above, showing the adjoining and overlapping claims. If this is an amendment of a location notice, give the name and book and page of recording of the claim being amended.

A MC 19273

RECEIVED  
 B. L. M. AZ STATE OFFICE  
 JAN 20 1978  
 10:00 A.M.  
 PHOENIX, ARIZONA

MAP FILED IN A MC 19271

(Supplemental unrecorded data on reverse.)

Supplemental  
but unrecorded  
data

ERIC #3

Lode Claim

Date of Loc./Reloc. 2-12-64

Rec. in Book 2220 Page 170

Filed by:

ANAMAX MINING COMPANY (Owner)  
P.O. Box 127  
Sahuarita, Arizona 85629

	Section	Township	Range
NE $\frac{1}{4}$	_____	T_____S	R_____E
NW $\frac{1}{4}$	33	T 17 S	R 13 E
SE $\frac{1}{4}$	_____	T_____S	R_____E
SW $\frac{1}{4}$	_____	T_____S	R_____E

G & SR B&M, Pima County, Arizona

ANAMAX MINING COMPANY  
LAND DEPT.

1-18-78 jc

(Supplemental unrecorded data on reverse.)

11089

INDEXED	COPIES	DATED
	500	AS

State of Arizona  
 I hereby certify that the within annexed  
 map is a true and correct copy of the original  
 of Charles P. Seel

Date: 1964 FEB 15 AM 8 58

Book: 2220 Page: 171

Witness my hand and official seal  
 at Phoenix, Arizona, this 15th day of February, 1964.

By Henry G. Thomas  
 Deputy

NOTICE OF LOCATION  
 (Lode)

NOTICE IS HEREBY GIVEN that the ERIC # 4 lode mining claim was located by CHARLES P. SEEL on FEBRUARY 12, 1964. This claim is 1,500 feet in length along the vein or deposit of mineral-bearing rock in place and 300 feet in width on each side of the middle of said vein or deposit at which this notice is posted. The general course of this claim is EAST-WEST and is situated in the TWIN BUTTES Mining District, PIMA County, Arizona. This claim runs from the location monument or stake on which the notice is posted 100 feet in a WESTERLY direction to the WEST center end monument or stake and 1400 feet in a EASTERLY direction from the location monument or stake to the EAST center end monument or stake, and is also marked by two corner monuments or stakes at each end of the claim, one on each side of and 300 feet from the center end monuments or stakes, making the claim in the form of a parallelogram.

ADJOINS ERIC 3 ON THE WEST AND ERIC 6 ON THE SOUTH  
+ ERIC 2 ON THE NORTH

FOR Charles P. Seel  
 \_\_\_\_\_  
 Locator

Write on the above lines the locality of the claim with reference to some natural object or permanent monument whereby the claim can be identified. Give the section, township and range if known and, if possible, the direction and distance from the nearest public survey marker. It is advisable to make a sketch in the space above, showing the adjoining and overlapping claims. If this is an amendment of a location notice, give the name and book and page of recording of the claim being amended.

BOOK 2220 PAGE 171

RECEIVED  
 B. L. M. AZ STATE OFFICE  
 JAN 20 1978  
 10:00 A.M.  
 PHOENIX, ARIZONA

AMC 19274

MAP FILED IN A MC 19271



Supplemental  
but unrecorded  
data

ERIC # 4

Lode Claim

Date of Loc./Reloc. 2-12-64

Rec. in Book 2220 Page 171

Filed by:

ANAMAX MINING COMPANY (Owner)  
P.O. Box 127  
Sahuarita, Arizona 85629

	Section	Township	Range
NE $\frac{1}{4}$	<u>33</u>	T <u>17</u> S	R <u>13</u> E
NW $\frac{1}{4}$	<u>33</u>	T <u>17</u> S	R <u>13</u> E
SE $\frac{1}{4}$	<u>          </u>	T <u>          </u> S	R <u>          </u> E
SW $\frac{1}{4}$	<u>          </u>	T <u>          </u> S	R <u>          </u> E

G & SR B&M, Pima County, Arizona

ANAMAX MINING COMPANY  
LAND DEPT.

1-18-78 jc

(Supplemental unrecorded data on reverse.)

BOOK 2220 PAGE 172  
NOTICE OF LOCATION  
(Lode)

NOTICE IS HEREBY GIVEN that the ERIC 5 lode mining claim was located by CHARLES P. SEEL on FEBRUARY 12, 1964. This claim is 1,500 feet in length along the vein or deposit of mineral-bearing rock in place and 300 feet in width on each side of the middle of said vein or deposit at which this notice is posted. The general course of this claim is EAST-WEST and is situated in the TWIN BUTTES Mining District, PIMA County, Arizona. This claim runs from the location monument or stake on which the notice is posted 100 feet in a EASTERLY direction to the EAST center end monument or stake and 1400 feet in a WESTERLY direction from the location monument or stake to the WEST center end monument or stake, and is also marked by two corner monuments or stakes at each end of the claim, one on each side of and 300 feet from the center end monuments or stakes, making the claim in the form of a parallelogram.

ADJOINS ERIC 6 ON THE EAST AND ERIC 7 ON THE SOUTH  
ERIC 3 ON THE NORTH

11090

INDEXED COPIES FILED  
State of Arizona  
County of Pima  
I hereby certify that the within contents are true and correct for recording purposes.  
Date: 14 FEB 13 AM 8 58  
Book 2220 Page 172  
Witness my hand and Official Seal  
By and year above written.  
ASST. TULLINGER, County Recorder  
By [Signature] Deputy

FOR Charles P. Seel  
Locator

Write on the above lines the locality of the claim with reference to some natural object or permanent monument whereby the claim can be identified. Give the section, township and range if known and, if possible, the direction and distance from the nearest public survey marker. It is advisable to make a sketch in the space above, showing the adjoining and overlapping claims. If this is an amendment of a location notice, give the name and book and page of recording of the claim being amended.

RECEIVED  
B. L. M. AZ STATE OFFICE  
JAN 20 1978  
10:00 A.M.  
PHOENIX, ARIZONA

A MC 19275

MAP FILED IN A MC 19275

Supplemental  
but unrecorded  
data

ERIC 5 Lode Claim  
Date of Loc./Relec. 2-12-64  
Rec. in Book 2220 Page 172

Filed by:

ANAMAX MINING COMPANY (Owner)  
P.O. Box 127  
Sahuarita, Arizona 85629

	Section	Township	Range
NE $\frac{1}{4}$	_____	T _____ S	R _____ E
NW $\frac{1}{4}$	33	T 17 S	R 13 E
SE $\frac{1}{4}$	_____	T _____ S	R _____ E
SW $\frac{1}{4}$	_____	T _____ S	R _____ E

© & SR B&M, Pima County, Arizona

ANAMAX MINING COMPANY  
LAND DEPT.  
1-18-78 jc

(Supplemental unrecorded data on reverse.)

11091

INDEXED 110 COPIES 110 FILED  
 State of Arizona  
 County of Pima  
 I hereby certify that the within named  
 maps are a true and correct copy of  
Charles P. Seel  
 Dated FEB 13 11 0 50  
 Book 2220 Page 173  
 Witness my hand and official seal  
 at Tucson, Arizona  
 Notary Public  
James G. ...  
 DEPUTY

NOTICE OF LOCATION  
(Lode)

NOTICE IS HEREBY GIVEN that the ERIC 6 lode mining  
 claim was located by CHARLES P. SEEL on FEBRUARY 12, 1964.  
 This claim is 1,500 feet in length along the vein or deposit of mineral-  
 bearing rock in place and 300 feet in width on each side of the middle  
 of said vein or deposit at which this notice is posted. The general  
 course of this claim is EAST - WEST and is situated in the  
TWIN BUTTES Mining District, DINA County, Arizona.  
 This claim runs from the location monument or stake on which the notice  
 is posted 100 feet in a WESTERLY direction to the  
WEST center end monument or stake and 1400 feet in a  
EASTERLY direction from the location monument or stake to the  
EAST center end monument or stake, and is also marked by two  
 corner monuments or stakes at each end of the claim, one on each side  
 of and 300 feet from the center end monuments or stakes, making the  
 claim in the form of a parallelogram.

ADJOINS ERIC 5 ON THE WEST AND ERIC 6 ON THE SOUTH  
& ERIC # 4 ON THE NORTH

FOR Charles P. Seel

Locator

Write on the above lines the locality of the claim with reference to  
 some natural object or permanent monument whereby the claim can be identi-  
 fied. Give the section, township and range if known and, if possible, the  
 direction and distance from the nearest public survey marker. It is ad-  
 visable to make a sketch in the space above, showing the adjoining and  
 overlapping claims. If this is an amendment of a location notice, give  
 the name and book and page of recording of the claim being amended.

BOOK 2220 PAGE 173

RECEIVED  
 B. L. M. AZ STATE OFFICE  
 JAN 20 1978  
 10:00 A.M.  
 PHOENIX, ARIZONA

A MC 19276

MAP FILED IN A MC 19271

Supplemental  
but unrecorded  
data

ERIC 6

Lode Claim

Date of Loc./Relee. 2-12-64

Rec. in Book 2220 Page 173

Filed by:

ANAMAX MINING COMPANY (Owner)  
P.O. Box 127  
Sahuarita, Arizona 85629

	Section	Township	Range
NE $\frac{1}{4}$	<u>33</u>	T <u>17</u> S	R <u>13</u> E
NW $\frac{1}{4}$	<u>33</u>	T <u>17</u> S	R <u>13</u> E
SE $\frac{1}{4}$	<u>          </u>	T <u>          </u> S	R <u>          </u> E
SW $\frac{1}{4}$	<u>          </u>	T <u>          </u> S	R <u>          </u> E

G & SR B&M, Pima County, Arizona

ANAMAX MINING COMPANY  
LAND DEPT.

1-18-78 jc

**2220** **174**  
**NOTICE OF LOCATION**  
 (Lode)

NOTICE IS HEREBY GIVEN that the ERIC lode mining claim was located by CHARLES P. SEEL on FEBRUARY 13, 1964. This claim is 1,500 feet in length along the vein or deposit of mineral-bearing rock in place and 300 feet in width on each side of the middle of said vein or deposit at which this notice is posted. The general course of this claim is EAST-WEST and is situated in the TWIN BUTTES Mining District, PINAL County, Arizona. This claim runs from the location monument or stake on which the notice is posted 100 feet in a EASTERLY direction to the EAST center end monument or stake and 1400 feet in a WESTERLY direction from the location monument or stake to the WEST center end monument or stake, and is also marked by two corner monuments or stakes at each end of the claim, one on each side of and 300 feet from the center end monuments or stakes, making the claim in the form of a parallelogram.

ADJOINS ERIC 10 ON THE EAST AND ERIC 11 ON THE SOUTH  
SEC 33 T17S R13E

11092

INDEXED	CHECKED	FILED

State of Arizona  
 County of Pinal  
 I hereby certify that the within document is a true and correct copy of the original as recorded in my office.

Charles P. Seel  
 1964 FEB 13 AM 8 59

Book 4200 Page 174  
 Witness my hand and Official Seal  
 this 13th day of February, 1964.  
 ANNA SULLINGER, County Treasurer  
 Pinal County, Arizona

FOR Charles P. Seel

Locator

Write on the above lines the locality of the claim with reference to some natural object or permanent monument whereby the claim can be identified. Give the section, township and range if known and, if possible, the direction and distance from the nearest public survey marker. It is advisable to make a sketch in the space above, showing the adjoining and overlapping claims. If this is an amendment of a location notice, give the name and book and page of recording of the claim being amended.

[Supplemental unrecorded data on reverse.]

RECEIVED  
 B. L. M. AZ STATE OFFICE  
 JAN 20 1978  
 10:00 A.M.  
 PHOENIX, ARIZONA

MAC 19277

MAP FILED IN A MC 19277

Supplemental  
but unrecorded  
data

ERIC 9

Lode Claim

Date of Loc. / ~~Rec.~~ 2-12-64

Rec. in Book 2220 Page 174

Filed by:

ANAMAX MINING COMPANY (Owner)  
P.O. Box 127  
Sahuarita, Arizona 85629

	Section	Township	Range
NE $\frac{1}{4}$	<u>33</u>	T <u>17</u> S	R <u>13</u> E
NW $\frac{1}{4}$	<u>34</u>	T <u>17</u> S	R <u>13</u> E
SE $\frac{1}{4}$	<u>33</u>	T <u>17</u> S	R <u>13</u> E
SW $\frac{1}{4}$	<u>34</u>	T <u>17</u> S	R <u>13</u> E

G & SR B&M, Pima County, Arizona

ANAMAX MINING COMPANY  
LAND DEPT.

1-18-78 jc

(Supplemental unrecorded data on reverse.)

NOTICE OF LOCATION  
(Lode)

NOTICE IS HEREBY GIVEN that the ERIC 10 lode mining claim was located by CHARLES P. SEEL on FEBRUARY 14 1964. This claim is 1,500 feet in length along the vein or deposit of mineral bearing rock in place and 300 feet in width on each side of the middle of said vein or deposit at which this notice is posted. The general course of this claim is EAST WEST and is situated in the TWIN BUTTES Mining District, PIMA County, Arizona. This claim runs from the location monument or stake on which the notice is posted 100 feet in a WESTERLY direction to the WEST center end monument or stake and 1400 feet in a EASTERLY direction from the location monument or stake to the EAST center end monument or stake, and is also marked by two corner monuments or stakes at each end of the claim, one on each side of and 300 feet from the center end monuments or stakes, making the claim in the form of a parallelogram.

ADJOINS ERIC 9 ON THE WEST AND ERIC 12 ON THE SOUTH  
SEC 34 T 17 S R 13 E

11093

INDEXED - COPIES - FILED

State of Arizona  
County of Pima  
I hereby certify that the within instrument is a true and correct copy of the original as recorded in the office of the County Clerk of Pima County, Arizona.

D. 1964 FEB 13 AM 8 59

Book 2220 page 175

Witness my hand and Official Seal  
this 13th day of February 1964.

County Clerk  
Pima County, Arizona

FOR Charles P. Seel

Locator

Write on the above lines the locality of the claim with reference to some natural object or permanent monument whereby the claim can be identified. Give the section, township and range if known and, if possible, the direction and distance from the nearest public survey marker. It is advisable to make a sketch in the space above, showing the adjoining and overlapping claims. If this is an amendment of a location notice, give the name and book and page of recording of the claim being amended.

2220-175

RECEIVED  
B. L. M. AZ STATE OFFICE  
JAN 20 1978  
10:00 A.M.  
PHOENIX, ARIZONA

MC 19278

MAP FILED IN A MC 19271



Supplemental  
but unrecorded  
data

ERIC 10 Lode Claim  
Date of Loc./Reloc. 2-12-64  
Rec. in Book 2220 Page 175

Filed by:

ANAMAX MINING COMPANY (Owner)  
P.O. Box 127  
Sahuarita, Arizona 85629

	Section	Township	Range
NE $\frac{1}{4}$	_____	T_____S	R_____E
NW $\frac{1}{4}$	<u>34</u>	T <u>17</u> S	R <u>13</u> E
SE $\frac{1}{4}$	_____	T_____S	R_____E
SW $\frac{1}{4}$	<u>34</u>	T <u>17</u> S	R <u>13</u> E

G & SR BSM, Pima County, Arizona

ANAMAX MINING COMPANY  
LAND DEPT.

1-18-78 jc

BOOK 2220 PAGE 176  
 NOTICE OF LOCATION  
 (Code)

NOTICE IS HEREBY GIVEN that the ERIC 11 lode mining claim was located by CHARLES D. SEE on FEBRUARY 12, 1964. This claim is 1,500 feet in length along the vein or deposit of mineral bearing rock in place and 300 feet in width on each side of the middle of said vein or deposit at which this notice is posted. The general course of this claim is EAST-WEST and is situated in the TWIN BUTTE Mining District, PIMA County, Arizona. This claim runs from the location monument or stake on which the notice is posted 100 feet in a EASTERLY direction to the EAST center end monument or stake and 1400 feet in a WESTERLY direction from the location monument or stake to the WEST center end monument or stake, and is also marked by two corner monuments or stakes at each end of the claim, one on each side of and 300 feet from the center end monuments or stakes, making the claim in the form of a parallelogram.  
ADJOINS ERIC 12 ON THE EAST AND ERIC 9 ON THE NORTH  
~~SEC 33 T12S R13E~~

[Supplemental unrecorded data on reverse.]

11094

INDEXED	COPIES	FILED

State of Arizona  
 County of Pima  
 I hereby certify that the within bearing was taken for said location notice of ERIC 11 of SEC 33 T12S R13E  
 Date Feb 12 1964

Book 2220 Page 176  
 Witness my hand and official seal  
 this 12th day of February 1964  
 ANNA MILLINGER, County Recorder  
 By [Signature] Deputy

FOR Charles D. See

Locator

Write on the above lines the locality of the claim with reference to some natural object or permanent monument whereby the claim can be identified. Give the section, township and range if known and, if possible, the direction and distance from the nearest public survey marker. It is advisable to make a sketch in the space above, showing the adjoining and overlapping claims. If this is an amendment of a location notice, give the name and book and page of recording of the claim being amended.

RECEIVED  
 B. L. M. AZ STATE OFFICE  
 JAN 20 1978  
 10:00 A.M.  
 PHOENIX, ARIZONA

19279

MAP FILED IN A MC 19271

Supplemental  
but unrecorded  
data

ERIC 11 Lode Claim

Date of Loc./Retoc. 2-12-64

Rec. in Book 2220 Page 176

Filed by:

ANAMAX MINING COMPANY (Owner)  
P.O. Box 127  
Sahuarita, Arizona 85629

	Section	Township	Range
NE $\frac{1}{4}$	_____	T _____ S	R _____ E
NW $\frac{1}{4}$	_____	T _____ S	R _____ E
SE $\frac{1}{4}$	<u>33</u>	T <u>17</u> S	R <u>13</u> E
SW $\frac{1}{4}$	<u>34</u>	T <u>17</u> S	R <u>13</u> E

G & SR B&M, Pima County, Arizona

ANAMAX MINING COMPANY  
LAND DEPT.

1-18-78 jc

(Supplemental unrecorded data on reverse.)

NOTICE OF LOCATION  
(Lode)

NOTICE IS HEREBY GIVEN that the ERIC 12 lode mining claim was located by CHARLES P. SEEL on FEBRUARY 12, 1964. This claim is 1,500 feet in length along the vein or deposit of mineral-bearing rock in place and 300 feet in width on each side of the middle of said vein or deposit at which this notice is posted. The general course of this claim is EAST-WEST and is situated in the TRIN BOOTES Mining District, PIMA County, Arizona. This claim runs from the location monument or stake on which the notice is posted 100 feet in a WESTERLY direction to the WEST center end monument or stake and 1400 feet in a EASTERLY direction from the location monument or stake to the EAST center end monument or stake, and is also marked by two corner monuments or stakes at each end of the claim, one on each side of and 300 feet from the center end monuments or stakes, making the claim in the form of a parallelogram.

ADJOINS ERIC 11 ON THE WEST AND ERIC 13 ON THE SOUTH  
SEC 34 T17S R13E

11095

INDEXED	COPIES	BUS. 10
State of Arizona County of Pima		
I hereby certify that the within contents of <u>Charles P. Seel</u> Date <u>FEB 12 1964</u>		
Record	Page	Book
<u>177</u>	<u>177</u>	<u>2220</u>
Witness my hand and seal this day and year first above written.		
By <u>Charles P. Seel</u> Deputy		

FOR Charles P. Seel

Locator

Write on the above lines the locality of the claim with reference to some natural object or permanent monument whereby the claim can be identified. Give the section, township and range if known and, if possible, the direction and distance from the nearest public survey marker. It is advisable to make a sketch in the space above, showing the adjoining and overlapping claims. If this is an amendment of a location notice, give the name and book and page of recording of the claim being amended.

BOOK 2220 PAGE 177

A MC 19280  
MAP FILED IN A MC 19280  
RECEIVED  
B. L. M. AZ STATE OFFICE  
JAN 20 1978  
10:00 A.M.  
PHOENIX, ARIZONA

Supplemental  
but unrecorded  
data

ERIC 12

Lode Claim

Date of Loc./Reloc. 2-12-64

Rec. in Book 2220 Page 177

Filed by:

ANAMAX MINING COMPANY (Owner)  
P.O. Box 127  
Sahuarita, Arizona 85629

	Section	Township	Range
NE $\frac{1}{4}$	_____	T _____ S	R _____ E
NW $\frac{1}{4}$	_____	T _____ S	R _____ E
SE $\frac{1}{4}$	_____	T _____ S	R _____ E
SW $\frac{1}{4}$	34	T 17 S	R 13 E

G & SR B&M, Pima County, Arizona

ANAMAX MINING COMPANY  
LAND DEPT.

1-18-78 jc

NOTICE OF LOCATION  
(Lode)

NOTICE IS HEREBY GIVEN that the ERIC 13 lode mining claim was located by CHARLES P. SEEL on FEBRUARY 12, 1964. This claim is 1,500 feet in length along the vein or deposit of mineral-bearing rock in place and 300 feet in width on each side of the middle of said vein or deposit at which this notice is posted. The general course of this claim is EAST-WEST and is situated in the TWIN BUTTES Mining District, PIMA County, Arizona. This claim runs from the location monument or stake on which the notice is posted 1400 feet in a WESTERLY direction to the WEST center end monument or stake and ~~100~~ 100 feet in a EASTERLY direction from the location monument or stake to the EAST center end monument or stake, and is also marked by two corner monuments or stakes at each end of the claim, one on each side of and 300 feet from the center end monuments or stakes, making the claim in the form of a parallelogram.

ADJOINS ERIC 1A ON THE NORTH

11096

INDEXED	COPIES	FILED
		18

State of Arizona }  
County of Pima } ss  
I hereby certify that the within interest  
is duly recorded in accordance with the  
provisions of the Public Land Laws.

Charles P. Seel  
Date FEB 13 1964  
Book 2220 Page 178  
What is my land an official seal  
day and year above written.  
ARIZONA DEPARTMENT OF MINES AND GEOLOGY  
By Harvey J. Thomas  
County Recorder

FOR Charles P. Seel

Locator

Write on the above lines the locality of the claim with reference to some natural object or permanent monument whereby the claim can be identified. Give the section, township and range if known and, if possible, the direction and distance from the nearest public survey marker. It is advisable to make a sketch in the space above, showing the adjoining and overlapping claims. If this is an amendment of a location notice, give the name and book and page of recording of the claim being amended.

A MC 19281

RECEIVED  
B. L. M. AZ STATE OFFICE

JAN 20 1978

10:00 A.M.  
PHOENIX, ARIZONA

MAP FILED IN A MC 19281

(Supplemental unrecorded data on reverse.)

Supplemental  
but unrecorded  
data

ERIC 13

Lode Claim

Date of Loc./Relee. 2-12-64

Rec. in Book 2220 Page 178

Filed by:

ANAMAX MINING COMPANY (Owner)  
P.O. Box 127  
Sahuarita, Arizona 85629

	Section	Township	Range
NE $\frac{1}{4}$	_____	T _____ S	R _____ E
NW $\frac{1}{4}$	_____	T _____ S	R _____ E
SE $\frac{1}{4}$	<u>33</u>	T <u>17</u> S	R <u>13</u> E
SW $\frac{1}{4}$	<u>34</u>	T <u>17</u> S	R <u>13</u> E

G & SR B&M, Pima County, Arizona

ANAMAX MINING COMPANY.  
LAND DEPT.

1-18-78 jc

(Supplemental unrecorded data on reverse.)

NOTICE OF LOCATION  
(Lode)

NOTICE IS HEREBY GIVEN that the ERIC 14 Lode mining claim was located by CHARLES P. SEEL on FEBRUARY 12, 1964. This claim is 1,500 feet in length along the vein or deposit of mineral-bearing rock in place and 300 feet in width on each side of the middle of said vein or deposit at which this notice is posted. The general course of this claim is EAST-WEST and is situated in the TWIN BUTTES Mining District, PIMA County, Arizona. This claim runs from the location monument or stake on which the notice is posted 100 feet in a WESTERLY direction to the WEST center end monument or stake and 1400 feet in a EASTERLY direction from the location monument or stake to the EAST center end monument or stake, and is also marked by two corner monuments or stakes at each end of the claim, one on each side of and 300 feet from the center end monuments or stakes, making the claim in the form of a parallelogram.

ADJOINS ERIC 12 ON THE NORTH

11097

Fee \$2.00  
INDEXED COPIES AD  
State of Arizona  
County of Pima  
I hereby certify that the within interest  
mentioned has been recorded in the  
name of Charles P. Seel  
Date FEB 15 1964 Page 179  
Book 2220  
Witness my hand and official seal  
day and year above written.  
A. L. HIGGINS, County Register  
By Charles P. Seel

FOR Charles P. Seel

Locator

Write on the above lines the locality of the claim with reference to some natural object or permanent monument whereby the claim can be identified. Give the section, township and range if known and, if possible, the direction and distance from the nearest public survey marker. It is advisable to make a sketch in the space above, showing the adjoining and overlapping claims. If this is an amendment of a location notice give the name and book and page of recording of the claim being amended.

BOOK 2220 PAGE 179

AMC 13282

RECEIVED  
B. L. M. AZ STATE OFFICE

JAN 20 1978

10:00 A.M.  
PHOENIX, ARIZONA

MAP FILED IN A MC 192711



Supplemental  
but unrecorded  
data

ERIC 14

Lode Claim

Date of Loc./Re loc. 2-12-64

Rec. in Book 2220 Page 179

Filed by:

ANAMAX MINING COMPANY (Owner)  
P.O. Box 127  
Sahuarita, Arizona 85629

	Section	Township	Range
NE $\frac{1}{4}$	_____	T _____ S	R _____ E
NW $\frac{1}{4}$	_____	T _____ S	R _____ E
SE $\frac{1}{4}$	_____	T _____ S	R _____ E
SW $\frac{1}{4}$	34	T 17 S	R 13 E

G & SR B&M, Pima County, Arizona

ANAMAX MINING COMPANY  
LAND DEPT.

1-18-78 jc

BOOK 2220 PAGE 180  
NOTICE OF LOCATION  
(Lode)

NOTICE IS HEREBY GIVEN that the ERIC 15 lode mining claim was located by CHARLES P. SEEL on FEBRUARY 12, 1964. This claim is 1,500 feet in length along the vein or deposit of mineral-bearing rock in place and 300 feet in width on each side of the middle of said vein or deposit at which this notice is posted. The general course of this claim is EAST-WEST and is situated in the TWIN BUTTES Mining District, PIMA County, Arizona. This claim runs from the location monument or stake on which the notice is posted 1400 feet in a WESTERLY direction to the WEST center end monument or stake and 100 feet in a EASTERLY direction from the location monument or stake to the EAST center end monument or stake, and is also marked by two corner monuments or stakes at each end of the claim, one on each side of and 300 feet from the center end monuments or stakes, making the claim in the form of a parallelogram.

ADJOINS ERIC 13 ON THE NORTH

(Supplemental unrecorded data on reverse.)

11098

Fee 2.00  
INDEXED COPIES 1 FILED 1

State of Arizona  
County of Pima  
I hereby certify that the within interest  
was taken by record filing  
of Charles P. Seel  
on 14 FEB 13 AM 9 00  
Book 2220 Page 180  
at the Office of the Recorder  
of Deeds and County Clerk  
of Pima County, Arizona.  
Thomas J. Malone  
Recorder

FOR Charles P. Seel

Locator

Write on the above lines the locality of the claim with reference to some natural object or permanent monument whereby the claim can be identified. Give the section, township and range if known and, if possible, the direction and distance from the nearest public survey marker. It is advisable to make a sketch in the space above, showing the adjoining and overlapping claims. If this is an amendment of a location notice, give the name and book and page of recording of the claim being amended.

A MC 19283

RECEIVED  
B. L. M. AZ STATE OFFICE  
JAN 20 1978  
10:00 A.M.  
PHOENIX, ARIZONA

MAP FILED IN A MC 19283

Supplemental  
but unrecorded  
data

ERIC 15

Lode Claim

Date of Loc./Reiss. 2-12-64

Rec. in Book 2220 Page 180

Filed by:

ANAMAX MINING COMPANY (Owner)  
P.O. Box 127  
Sahuarita, Arizona 85629

	Section	Township	Range
NE $\frac{1}{4}$	_____	T _____ S	R _____ E
NW $\frac{1}{4}$	_____	T _____ S	R _____ E
SE $\frac{1}{4}$	33	T 17 S	R 13 E
SW $\frac{1}{4}$	34	T 17 S	R 13 E

G & SR B&M, Pima County, Arizona

ANAMAX MINING COMPANY  
LAND DEPT.

1-18-78 jc

(Supplemental unrecorded data on reverse.)

NOTICE OF LOCATION  
(Lode)

NOTICE IS HEREBY GIVEN that the ERIC 16 lode mining claim was located by CHARLES P. SEEL on FEBRUARY 12, 1964. This claim is 1,500 feet in length along the vein or deposit of mineral-bearing rock in place and 300 feet in width on each side of the middle of said vein or deposit at which this notice is posted. The general course of this claim is EAST-WEST and is situated in the TWIN BUTTES Mining District, PIMA County, Arizona. This claim runs from the location monument or stake on which the notice is posted 100 feet in a WESTERLY direction to the WEST center end monument or stake and 1400 feet in a EASTERLY direction from the location monument or stake to the EAST center end monument or stake, and is also marked by two corner monuments or stakes at each end of the claim, one on each side of and 300 feet from the center end monuments or stakes, making the claim in the form of a parallelogram.

ADJOINS ERIC 14 ON THE NORTH

19284  
A MC

MAP FILED IN A MC 19284

RECEIVED  
B. L. M. AZ STATE OFFICE  
JAN 20 1978  
10:00 A.M.  
PHOENIX, ARIZONA

11099

Fee \$2.00  
INDEXED COPIES 10  
FILED 10  
Office of Arizona  
County of Pima  
I hereby certify that the within  
copy is a true and correct copy of  
the original as filed in my office.  
1964 FEB 15 PM 9 00  
Date  
Book 2220 Page 181  
Witness my hand and Official Seal  
this 15th day of February 1964.  
ANNE M. HUGHES, County Clerk  
By Leona J. Meyer Deputy

FOR Charles P. Seel  
Locator

Write on the above lines the locality of the claim with reference to some natural object or permanent monument whereby the claim can be identified. Give the section, township and range if known and, if possible, the direction and distance from the nearest public survey marker. It is advisable to make a sketch in the space above, showing the adjoining and overlapping claims. If this is an amendment of a location notice, give the name and book and page of recording of the claim being amended.

BOOK 2220 PAGE 181

Supplemental  
but unrecorded  
data

ERIC 16

Lode Claim

Date of Loc./Reloc. 2-12-64

Rec. in Book 2220 Page 181

Filed by:

ANAMAX MINING COMPANY (Owner)  
P.O. Box 127  
Sahuarita, Arizona 85629

	Section	Township	Range
NE $\frac{1}{4}$	_____	T _____ S	R _____ E
NW $\frac{1}{4}$	_____	T _____ S	R _____ E
SE $\frac{1}{4}$	_____	T _____ S	R _____ E
SW $\frac{1}{4}$	<u>34</u>	T <u>17</u> S	R <u>13</u> E

G & SR B&M, Pima County, Arizona

ANAMAX MINING COMPANY  
LAND DEPT.

1-18-78 jc

STATE OF ARIZONA )  
COUNTY OF PIMA )

I hereby certify that within  
instrument was filed for record  
in County, State of Arizona

12083

Book 3934 Page 526

Witness my hand and Official Seal.

IDA MAE SMYTH

County Recorder

Date: 1971 FEB 17 PM 12 32

Request of: Anaconda Co

Indexed	Paged	Blotted

By: Joseph Luchessa  
Deputy

Fee: 20

# AMENDED Notice of Mining Location

LODE CLAIM

A MC 19285

TO ALL WHOM IT MAY CONCERN:

This Mining Claim, the name of which is the ERIC 17 Mining Claim, situate on lands belonging to the United States of America, and in which there are valuable mineral deposits, and which has been entered upon and located for the purpose of exploration and purchase by The Anaconda Company

the undersigned, was amended by said locator on the 7<sup>th</sup> day of December, 19 70.

The length of this claim is 1500 feet; and We claim 100 feet, in an Easterly direction and 1400 feet in a Westerly direction from the center of the discovery shaft, at which this notice is posted, lengthwise of the claim, together with 300 feet in width of the surface grounds, on each side of the center of said claim. The general course of the lode deposit and premises is from the East to the West

The claim is situated and located in the Pima Mining District, in Pima County, in the State of Arizona, about 250' to Loc. Notice in a Northeasterly direction from South west corner of Section 39, T.17S, R.13E, G&SR, B.M. Adjoins Eric 15 on the North and Eric 12 on the East

The surface boundaries of the claim are marked upon the ground as follows: Beginning at a post

at a point in an Easterly direction 100 feet from the discovery shaft (at which this notice is posted), being in the center of the East end line of said claim; thence Southerly 300 feet to a Post, being the Southeast corner of said claim; thence Westerly 1500 feet to a Post, being at the Southwest corner of said claim; thence Northerly 300 feet to a Post at the center of the West end of said claim; thence Northerly 300 feet to a Post, being at the Northwest corner of said claim; thence Easterly 1500 feet to a Post at the Northeast corner of said claim; thence Southerly 300 feet to the place of beginning.

All done under the provisions of the laws of the United States, and of the State of Arizona.

This is an amended Location Notice of the ERIC 17 Mining Claim, located by Charles P. Seel on the 12<sup>th</sup> day of February, 1964, and recorded in Book 2220 of Records of Mines, at page 182, in the office of the County Recorder of the aforesaid County of Pima, to which reference is hereby made.

Dated and posted on the ground this 7<sup>th</sup> day of December, 19 70

WITNESSED BY:

John A. Shields

The Anaconda Company

BY: Arthur H. Feitly

(Supplemental unrecorded data on reverse.)

RECEIVED  
B. L. M. AZ STATE OFFICE

JAN 20 1978

10:00 A.M.  
PHOENIX, ARIZONA

Supplemental  
but unrecorded  
data

Amended

ERIC 17

Lode Claim

Filed by:

ANAMAX MINING COMPANY (Owner)  
P.O. Box 127  
Sahuarita, Arizona 85629

Date of Amond. 12-7-70

Rec. in Book 3934 Page 526

submitted with copy of  
Notice of (Mining) Location/Relocation

Date of Loc./Reloc. 2-12-64

Rec. in Book 2220 Page 182

	Section	Township	Range
NE $\frac{1}{4}$	<u>4</u>	T <u>18</u> S	R <u>13</u> E
NW $\frac{1}{4}$	<u>3</u>	T <u>18</u> S	R <u>13</u> E
SE $\frac{1}{4}$	<u>33</u>	T <u>17</u> S	R <u>13</u> E
SW $\frac{1}{4}$	<u>34</u>	T <u>17</u> S	R <u>13</u> E

G & SR B&M, Pima County, Arizona

ANAMAX MINING COMPANY  
LAND DEPT.

1-18-78 jc

NOTICE OF LOCATION  
(Lode)

NOTICE IS HEREBY GIVEN that the ERIC 17 lode mining claim was located by CHARLES P. SEEL on FEBRUARY 12, 1964. This claim is 1,500 feet in length along the vein or deposit of mineral-bearing rock in place and 300 feet in width on each side of the middle of said vein or deposit at which this notice is posted. The general course of this claim is EAST - WEST and is situated in the TWIN BUTTES Mining District, PIMA County, Arizona. This claim runs from the location monument or stake on which the notice is posted 100 feet in a EASTERLY direction to the EAST center end monument or stake and 1400 feet in a WESTERLY direction from the location monument or stake to the WEST center end monument or stake, and is also marked by two corner monuments or stakes at each end of the claim, one on each side of and 300-feet from the center end monuments or stakes, making the claim in the form of a parallelogram.

ADJOINS ERIC 15 ON THE NORTH + ERIC 18 ON THE EAST

[Supplemental unrecorded data on reverse.]

11100

INDEXED	COPIES	RECORDED
	100	100

State of Arizona  
County of Pima  
I hereby certify that the within instrument has been duly recorded, recorded at  
by Charles P. Seel  
Dued 564 FEB 13 11 9 00  
Book 2220 Page 182  
Witness my hand and Official Seal  
day and year at one with  
ASBY, CLAYTON, County Registrar  
by Thomas J. Munn Deputy

FOR Charles P. Seel

Locator

Write on the above lines the locality of the claim with reference to some natural object or permanent monument whereby the claim can be identified. Give the section, township and range if known and, if possible, the direction and distance from the nearest public survey marker. It is advisable to make a sketch in the space above, showing the adjoining and overlapping claims. If this is an amendment of a location notice, give the name and book and page of recording of the claim being amended.

A-50 19285

RECEIVED  
B. L. M. AZ STATE OFFICE  
JAN 20 1978  
10:00 A.M.  
PHOENIX, ARIZONA

MAP FILED IN A MC 19271



Supplemental  
but unrecorded  
data

Filed by:

ANAMAX MINING COMPANY (Owner)  
P.O. Box 127  
Sahuarita, Arizona 85629

ERIC 17 Lode Claim

Date of Loc./Relec. 2-12-64

Rec. in Book 2220 Page 182

submitted with copy of  
Amended Notice of (Mining) Location

Date of Amend. 12-7-70

Rec. in Book 3934 Page 526

ANAMAX MINING COMPANY  
LAND DEPT.

1-18-78 jc

RECORDED BY: CML  
DEPUTY RECORDER  
1951 RD13



DOCKET: 9669  
PAGE: 2172  
NO. OF PAGES: 3  
SEQUENCE: 93201712  
11/16/93  
ALOCAT 15:33:00  
PICKUP  
AMOUNT PAID \$ 9.00

RDECO  
DECONCINI MCDONALD ETAL  
2525 E BROADWAY STE 200  
TUCSON AZ 85716  
TUCSON, ARIZONA 85710

19286  
4'

**SECOND AMENDED NOTICE OF MINING LOCATION  
(Lode)**

NOTICE IS HEREBY GIVEN that the ERIC 18 mining claim of record at the Arizona State Office of the Bureau of Land Management under serial number A MC No. 19286, was amended by THE PARK COMPANY, an Ohio General Partnership, the owner thereof, whose address is 6200 Riverside Drive, P.O. Box 35695, Cleveland, Ohio, 44135. The date of original location, amendments thereto, and the recording of the location notices in the Official Records of Pima County, Arizona, are as follows:

<u>Date of location/amendment</u>	<u>Docket</u>	<u>Page(s)</u>
February 12, 1964	2220	183
December 7, 1970	3934	525

RECEIVED  
BLM, AZ STATE OFFICE  
NOV 22 1993  
9:00 A.M.  
PHOENIX, ARIZONA

This claim is approximately 1500 feet in length along the vein or deposit of mineral-bearing rock in place at the surface and 300 feet in width on each side of the centerline. The location monument at which a copy of this notice is posted, is on the centerline, 10 feet in a Westerly direction from the East end center monument. The general course of this claim is West to East.

The claim is situated in the following quarter sections of Township 18 South, Range 13 East, and Township 17 South, Range 13 East, G&SRM, in the Pima Mining District, Pima County, Arizona:

- NW Quarter(s) of Section 3
- SW Quarter(s) of Section 34.

The claim is bounded by other claims and the position of its boundaries in relation to its surrounding claims and the public land survey system is shown on the map attached hereto and made a part hereof. The boundary of the claim is monumented by six 2" x 2" x 4'6" wooden posts, one at each corner of the claim and one at the center of each end line.

The purpose of this amended location is to exclude Those portions of the claim situated in the North Half of the North Half of the Northwest Quarter

MAP  
DESCRIBE  
ENTERED IN COMPUTER

12-8-93 en'

9669 2172

(N $\frac{1}{2}$ N $\frac{1}{2}$ NW $\frac{1}{4}$ ) of Section 3, Township 18 South and Range 13 East, which excluded portions of the claim are hereby relinquished and which excluded area is shown on the map reproduced below. The further purpose of this amendment is to otherwise correct any irregularities, errors or defects that may have existed or may exist in the original location or the record thereof, to take up all available ground that may exist by virtue of adjustment of boundaries of adjoining claims. This amendment is made without waiving any rights acquired under and by virtue of the original location except as to those areas specifically excluded by this amendment.

DATED and posted on the ground this 19 day of October, 1993.

WITNESS:

THE PARK COMPANY, an Ohio General Partnership

*[Signature]*

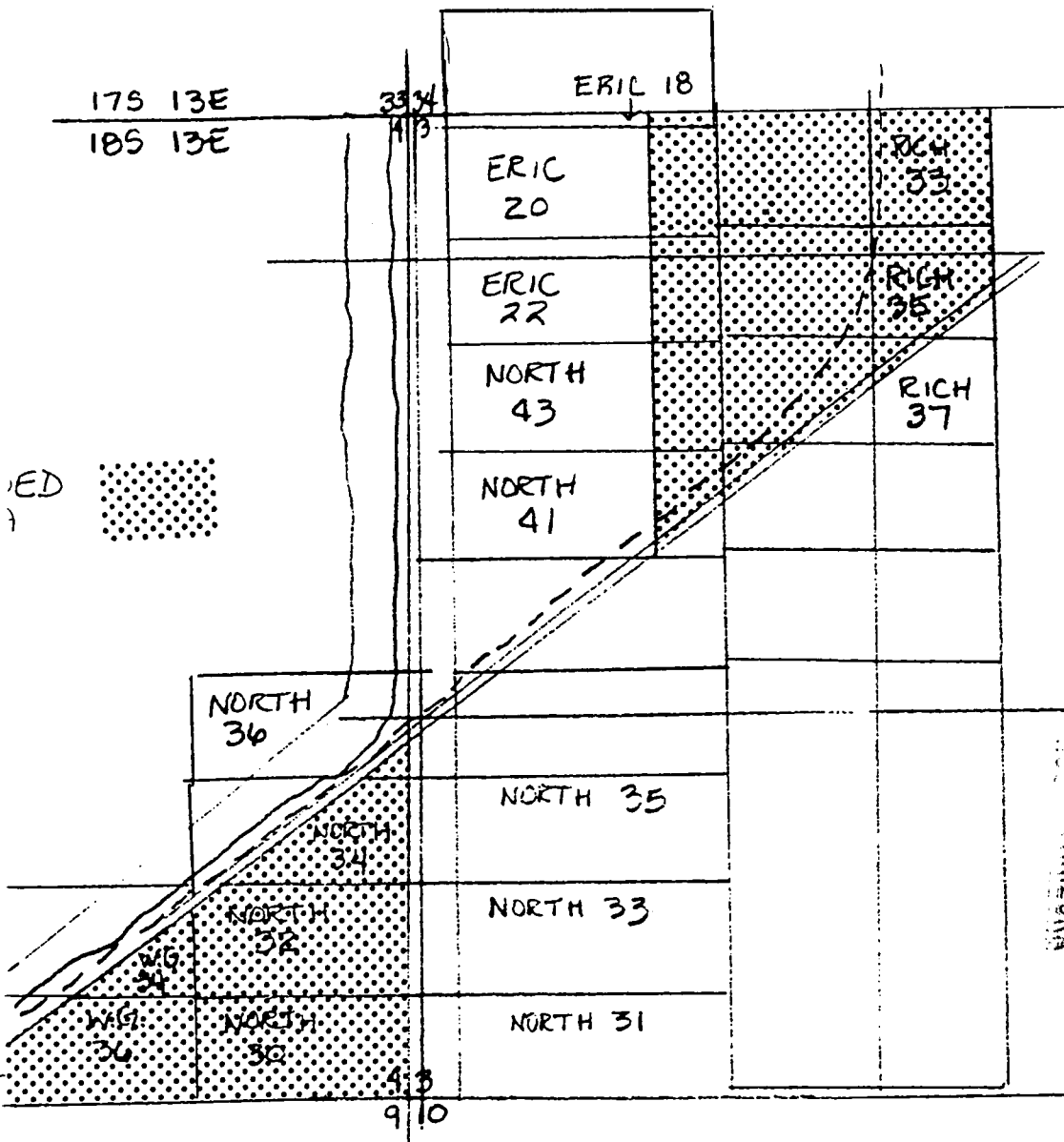
By *[Signature]* Attorney In Fact

9:00 A.M.  
PHOENIX, ARIZONA

NOV 22 '93

RECEIVED  
B.L.M. AZ STATE OFFICE

# MAP OF CLAIM



9:00 A.M.  
PHOENIX, ARIZONA

NOV 22 '93

RECEIVED  
BLM, AZ STATE OFFICE

STATE OF ARIZONA )  
COUNTY OF PIMA )

I hereby certify that this within  
instrument was filed for record  
in \_\_\_\_\_ County, State of Arizona

12084

Page 527

Book 3934 1971 FEB 17 Page 12 32

Witness my hand and Official Seal.

Indexed	Paged	Blotted

County Recorder

Date: \_\_\_\_\_  
Request of: Anaconda Co

By: Stephen E. Gibson  
Deputy

Fee: 2.00

**AMENDED**  
**Notice of Mining Location**  
**LODE CLAIM**

A MC 19286

TO ALL WHOM IT MAY CONCERN:

This Mining Claim, the name of which is the ERIC 18 Mining Claim, situate on lands belonging to the United States of America, and in which there are valuable mineral deposits, and which has been entered upon and located for the purpose of exploration and purchase by The Anaconda Company

the undersigned, was amended by said locator on the 7<sup>th</sup> day of December, 19 70.

The length of this claim is 1500 feet; and we claim 100 feet, in a Westerly direction and 1400 feet in an Easterly direction from the center of the discovery shaft, at which this notice is posted, lengthwise of the claim, together with 300 feet in width of the surface grounds, on each side of the center of said claim. The general course of the lode deposit and premises is from the East to the West

The claim is situated and located in the Pima Mining District, in Pima County, in the State of Arizona, about 375' to Loc. Notice in a North easterly direction from South West corner of section 34, T17S, R.13E, G&S.R.B.M. Adjoins Eric 17 on the West

The surface boundaries of the claim are marked upon the ground as follows: Beginning at a Post

at a point in a Westerly direction 100 feet from the discovery shaft (at which this notice is posted), being in the center of the West end line of said claim; thence Northerly 300 feet to a Post, being the North West corner of said claim; thence Easterly 1500 feet to a Post, being at the North East corner of said claim; thence Southerly 300 feet to a Post at the center of the East end of said claim; thence Southerly 300 feet to a Post, being at the Southeast corner of said claim; thence Westerly 1500 feet to a Post at the South West corner of said claim; thence Northerly 300 feet to the place of beginning.

All done under the provisions of the laws of the United States, and of the State of Arizona.

This is an amended Location Notice of the ERIC 18 Mining Claim, located by Charles P. Seel on the 12<sup>th</sup> day of February, 1964, and recorded in Book 2220 of Records of Mines, at page 183, in the office of the County Recorder of the aforesaid County of Pima, to which reference is hereby made.

Dated and posted on the ground this 7<sup>th</sup> day of December, 19 70

WITNESSED BY:

John A. Schneider

The Anaconda Company

BY: Walter A. Kestelberg

(Supplemental unrecorded data on reverse.)

RECEIVED

L. M. AZ STATE DEPT

JAN 20 1978

10:00 A.M.

PHOENIX, ARIZ

Supplemental  
but unrecorded  
data

Amended

ERIC 18

Lode Claim

Date of Amend. 12-7-70

Rec. in Book 3434 Page 527

submitted with copy of  
Notice of (Mining) Location/Relocation

Date of Loc./Reloc. 2-12-64

Rec. in Book 2220 Page 183

Filed by:

ANAMAX MINING COMPANY (Owner)  
P.O. Box 127  
Sahuarita, Arizona 85629

	Section	Township	Range
NE $\frac{1}{4}$	<u>                    </u>	T <u>          </u> S	R <u>          </u> E
NW $\frac{1}{4}$	<u>          3          </u>	T <u>  18  </u> S	R <u>  13  </u> E
SE $\frac{1}{4}$	<u>                    </u>	T <u>          </u> S	R <u>          </u> E
SW $\frac{1}{4}$	<u>          34          </u>	T <u>  17  </u> S	R <u>  13  </u> E

~~G.S.~~ SR B<sup>c</sup>M, Pima County, Arizona

ANAMAX MINING COMPANY.  
LAND DEPT.

1-18-78 jc

(Supplemental unrecorded data on reverse.)

NOTICE OF LOCATION  
(Lode)

NOTICE IS HEREBY GIVEN that the ERIC 16 lode mining claim was located by CHARLES P. SEEL on FEBRUARY 12, 1964. This claim is 1,500 feet in length along the vein or deposit of mineral-bearing rock in place and 300 feet in width on each side of the middle of said vein or deposit at which this notice is posted. The general course of this claim is EAST - WEST and is situated in the TWIN BUTTES Mining District, PIMA County, Arizona. This claim runs from the location monument or stake on which the notice is posted 100 feet in a WESTERLY direction to the WEST center end monument or stake and 1400 feet in a EASTERLY direction from the location monument or stake to the EAST center end monument or stake, and is also marked by two corner monuments or stakes at each end of the claim, one on each side of and 300 feet from the center end monuments or stakes, making the claim in the form of a parallelogram.

ADJOINS ERIC 17 ON WEST

11101

Fee \$ 1.00  
INDEXED COPIES 1 D.L.O. 210  
State of Arizona  
County of Pima  
I hereby certify that the within contents  
are true and correct.  
of Charles P. Seel  
Date FEB 12 AM 9 00  
Book 2220 Page 183  
Witness my hand and Official Seal  
this 12th day of February 1964  
ANNA WILLIAMS, County Recorder  
By Anna Williams Deputy

FOR Charles P. Seel

Locator

Write on the above lines the locality of the claim with reference to some natural object or permanent monument whereby the claim can be identified. Give the section, township and range if known and, if possible, the direction and distance from the nearest public survey marker. It is advisable to make a sketch in the space above, showing the adjoining and overlapping claims. If this is an amendment of a location notice, give the name and book and page of recording of the claim being amended.

BOOK 2220 PAGE 183

AMC 19286

RECEIVED  
B. L. M. AZ STATE OFFICE  
JAN 20 1978  
10:00 A.M.  
PHOENIX, ARIZONA

MAP FILED IN A MC 19271

Supplemental  
but unrecorded  
data

||

ERIC 18 Lode Claim  
Date of Loc./Reloc. 2-12-64  
Rec. in Book 2220 Page 183

Filed by:

ANAMAX MINING COMPANY (Owner)  
P.O. Box 127  
Sahuarita, Arizona 85629

submitted with copy of  
Amended Notice of (Mining) Location

Date of Amend. 12-7-70  
Rec. in Book 3934 Page 527

ANAMAX MINING COMPANY  
LAND DEPT.

1-18-78 jc



STATE ARIZONA )  
COUNTY OF PIMA ) ss.  
Witness my hand and Official Seal.

I hereby certify that the within  
instrument was filed for record  
in Pima County, State of Arizona

12085  
Book 3934 Page 528  
1971 FEB 17 PM 12 32

Indexed	Paged	Blotted

IDM MAE SMYTH

County Recorder

Date: Anaconda Co

Request of: Anaconda Co

By

Deputy

Fee: 2.00

AMENDED

# Notice of Mining Location

LODE CLAIM

A MC 19287

TO ALL WHOM IT MAY CONCERN:

This Mining Claim, the name of which is the ERIC 19 Mining Claim, situate on lands belonging to the United States of America, and in which there are valuable mineral deposits, and which has been entered upon and located for the purpose of exploration and purchase by The Anaconda Company

the undersigned, was amended by said locator on the 7<sup>th</sup> day of December, 19 70.

The length of this claim is 1500 feet; and We claim 100 feet, in an Easterly direction and 1400 feet in a Westerly direction from the center of the discovery shaft, at which this notice is posted, lengthwise of the claim, together with 300 feet in width of the surface grounds, on each side of the center of said claim. The general course of the lode deposit and premises is from the East to the West

The claim is situated and located in the Pima Mining District, in Pima County, in the State of Arizona, about 375' to Loc. Notice in a Southeasterly direction from Northwest corner of Section 3, T. 18 S., R. 13 E., Gd S. R. B & M. Adjoins ERIC 17 on the North

The surface boundaries of the claim are marked upon the ground as follows: Beginning at a Post

at a point in an Easterly direction 100 feet from the discovery shaft (at which this notice is posted), being in the center of the East end line of said claim; thence Southerly 300 feet to a Post, being the Southeast corner of said claim; thence Westerly 1500 feet to a Post, being at the Southwest corner of said claim; thence Northerly 300 feet to a Post at the center of the West end of said claim; thence Northerly 300 feet to a Post, being at the Northwest corner of said claim; thence Easterly 1500 feet to a Post at the Northeast corner of said claim; thence Southerly 300 feet to the place of beginning.

All done under the provisions of the laws of the United States, and of the State of Arizona.

This is an amended Location Notice of the ERIC 19 Mining Claim, located by Charles P. Seel on the 12<sup>th</sup> day of February, 1964, and recorded in Book 2220 of Records of Mines, at page 182 in the office of the County Recorder of the aforesaid County of Pima, to which reference is hereby made.

Dated and posted on the ground this 7<sup>th</sup> day of December, 19 70

WITNESSED BY:

John A. Schaefer

The Anaconda Company

BY: Walter H. Deitling

(Supplemental unrecorded data on reverse.)

RECEIVED  
B. L. M. AZ STATE OFFICE

JAN 20 1978

10:00 A.M  
PHOENIX, ARIZONA

Supplemental  
but unrecorded  
data

Filed by:

ANAMAX MINING COMPANY (Owner)  
P.O. Box 127  
Sahuarita, Arizona 85629

Amended

ERIC 19

Lode Claim

Date of Amend. 12-7-70

Rec. in Book 3934 Page 528

submitted with copy of  
Notice of (Mining) Location/Relocation

Date of Loc./Reloc. 2-12-64

Rec. in Book 2220 Page 184

	Section	Township	Range
NE $\frac{1}{4}$	<u>4</u>	T <u>18</u> S	R <u>13</u> E
NW $\frac{1}{4}$	<u>3</u>	T <u>18</u> S	R <u>13</u> E
SE $\frac{1}{4}$	<u>        </u>	T <u>        </u> S	R <u>        </u> E
SW $\frac{1}{4}$	<u>        </u>	T <u>        </u> S	R <u>        </u> E

G & SR B&M, Pima County, Arizona

ANAMAX MINING COMPANY  
LAND DEPT.

1-18-78 jc

BOOK 2220 PAGE 184  
 NOTICE OF LOCATION  
 (Lode)

NOTICE IS HEREBY GIVEN that the ERIC 19 lode mining claim was located by CHARLES P. SEEL on FEBRUARY 12 1964. This claim is 1,500 feet in length along the vein or deposit of mineral-bearing rock in place and 300 feet in width on each side of the middle of said vein or deposit at which this notice is posted. The general course of this claim is EAST WEST and is situated in the TWIN BUTTES Mining District, PIMA County, Arizona. This claim runs from the location monument or stake on which the notice is posted 110 feet in a EASTERLY direction to the EAST center end monument or stake and 1470 feet in a WESTERLY direction from the location monument or stake to the WEST center end monument or stake, and is also marked by two corner monuments or stakes at each end of the claim, one on each side of and 300 feet from the center end monuments or stakes, making the claim in the form of a parallelogram.

ADJOINS ERIC 17 ON NORTH

11102

INDEXED	COPIES	FILED

State of Arizona  
 County of Pima  
 I hereby certify that the within form was  
 prepared by record & return  
 at Phoenix

Date 1964 FEB 13 AM 9 00  
 Book 2220 Page 184

Witness my hand and official seal  
 at the County Clerk's Office  
 of Pima County, Arizona  
 this 13th day of February 1964  
 By James J. [Signature]  
 County Clerk

FOR Charles P. Seel  
 \_\_\_\_\_  
 Locator

Write on the above lines the locality of the claim with reference to some natural object or permanent monument whereby the claim can be identified. Give the section, township and range if known and, if possible, the direction and distance from the nearest public survey marker. It is advisable to make a sketch in the space above, showing the adjoining and overlapping claims. If this is an amendment of a location notice, give the name and book and page of recording of the claim being amended.

[[Supplemental unrecorded data on reverse.]]

A MC 19287

RECEIVED  
 B. L. M. AZ STATE OFFICE

JAN 20 1978

10:00 A.M.  
 PHOENIX, ARIZONA

MAP FILED IN A MC 19287

Supplemental  
but unrecorded  
data

Filed by:

ANAMAX MINING COMPANY (Owner)  
P.O. Box 127  
Sahuarita, Arizona 85629

ERIC 19

Lode Claim

Date of Loc./Reloc. 2-12-64

Rec. in Book 2220 Page 184

submitted with copy of  
Amended Notice of (Mining) Location

Date of Amend. 12-7-70

Rec. in Book 3934 Page 528

ANAMAX MINING COMPANY  
LAND DEPT.

1-18-78 jc

RECORDED BY: OKG  
DEPUTY RECORDER  
2077 RDOF



DOCKET: 9596  
PAGE: 1594  
NO. OF PAGES: 3  
SEQUENCE: 93127794  
ALOCAT 08/02/93 16:49:00  
PICKUP  
AMOUNT PAID \$ 6.00

RDECO  
DECONCINI MCDONALD ETAL

2525 E BROADWAY STE 200  
TUCSON AZ 85716

TUCSON, ARIZONA 03/10

19288

**SECOND AMENDED NOTICE OF MINING LOCATION  
(Lode)**

NOTICE IS HEREBY GIVEN that the ERIC 20 mining claim of record at the Arizona State Office of the Bureau of Land Management under serial number A MC No. 19288, was amended by The Park Company, an Ohio General Partnership, the owner thereof, whose address is 6200 Riverside Drive, P.O. Box 35695, Cleveland, Ohio, 44135. The date of original location, amendments thereto, and the recording of the location notices in the Official Records of Pima County, Arizona, are as follows:

<u>Date of location/amendment</u>	<u>Docket</u>	<u>Page(s)</u>
February 12, 1964	2220	185
December 7, 1970	3934	529

RECEIVED  
B.L.M. AZ STATE OFFICE  
Aug 13 '93  
9:00 A.M.  
PHOENIX, ARIZONA

This claim is approximately 1070 feet in length along the vein or deposit of mineral-bearing rock in place at the surface and 300 feet in width on each side of the centerline. The location monument at which a copy of this notice is posted, is on the centerline, 10 feet in an Easterly direction from the West end center monument. The general course of this claim is East to West.

The claim is situated in the following quarter sections of Township 18 South, Range 13 East, G&SRM, in the Pima Mining District, Pima County, Arizona:

NW Quarter of Section 3

The claim is bounded by other claims and the position of its boundaries in relation to its surrounding claims and the public land survey system is shown on the map attached hereto and made a part hereof. The boundary of the claim is monumented by six 2" x 2" x 4'6" wooden posts, one at each corner of the claim and one at the center of each end line.

The purpose of this amended location is to exclude Those portions of the claim situated in the East Half of the Northwest Quarter of Section 3, Township 18 South and Range 13 East, which excluded portions of the claim are hereby relinquished and which excluded area is shown on the map reproduced below.

ENTERED IN COMPUTER  
8-16-93


9596 1594

The further purpose of this amendment is to otherwise correct any irregularities, errors or defects that may have existed or may exist in the original location or the record thereof, to take up all available ground that may exist by virtue of adjustment of boundaries of adjoining claims. This amendment is made without waiving any rights acquired under and by virtue of the original location except as to those areas specifically excluded by this amendment.

DATED and posted on the ground this 30 day of July, 1993.

WITNESS:

THE PARK COMPANY, an Ohio General Partnership

  
\_\_\_\_\_

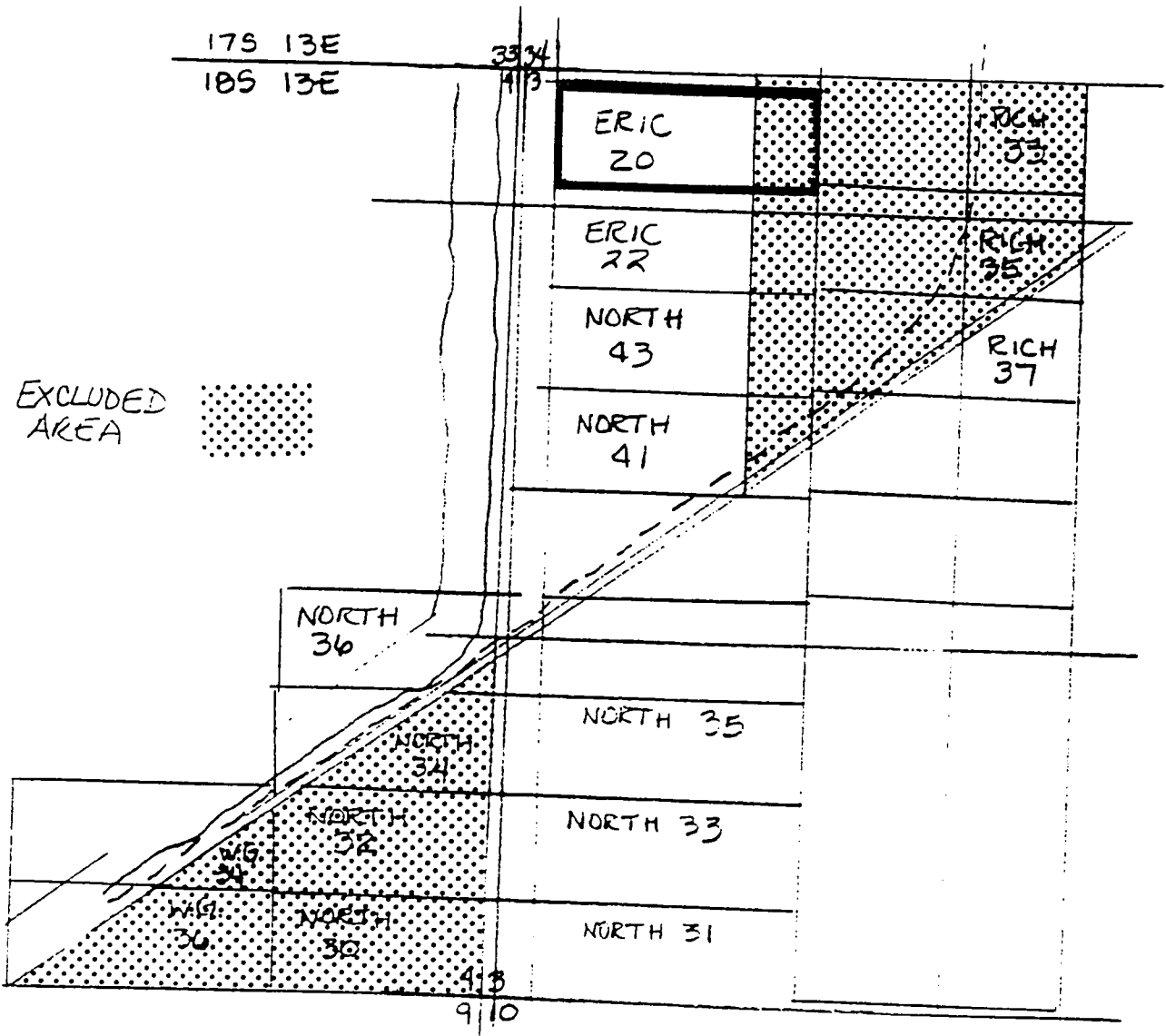
By   
\_\_\_\_\_

9:00 A.M.  
PHOENIX, ARIZONA

AUG 13 '93

RECEIVED  
S.T.M. AZ STATE OFFICE

# MAP OF CLAIM



9307160817.reb2.871092

RECEIVED  
BLM AZ STATE OFFICE  
Aug 13 '93  
9:00 AM  
PHOENIX, ARIZONA

STATE — IZONA )  
 ) ss.  
COUNTY OF PIMA )  
Witness my hand and Official Seal.

I hereby certify that the within  
instrument was filed for record  
in Pima County, State of Arizona

12086  
Book 3934 Page 529  
Date: 1971 FEB 17 PM 12 33

JAN MAE SMYTH  
County Recorder

Indexed	Paged	Blotted

By Stanford Buckner  
Deputy

Request of: Anaconda Co  
Fee: 2.00

RECEIVED  
B. L. M. AZ STATE OFFICE  
JAN 20 1978  
10:00 A.M.  
PHOENIX, ARIZONA

# AMENDED Notice of Mining Location LODE CLAIM

A MC 19288

TO ALL WHOM IT MAY CONCERN:

This Mining Claim, the name of which is the ERIC 20 Mining Claim, situate on lands belonging to the United States of America, and in which there are valuable mineral deposits, and which has been entered upon and located for the purpose of exploration and purchase by The Anaconda Company

the undersigned, was amended by said locator on the 17<sup>th</sup> day of December, 1970.

The length of this claim is 1500 feet; and We claim 100 feet, in a Westerly direction and 1400 feet in an Easterly direction from the center of the discovery shaft, at which this notice is posted, lengthwise of the claim, together with 300 feet in width of the surface grounds, on each side of the center of said claim. The general course of the lode deposit and premises is from the East to the West

The claim is situated and located in the Pima Mining District, in Pima County, in the State of Arizona, about 500' to Loc. Notice in a Southeasterly direction from Northwest corner of Section 3 T.18 S., R.13 E. G.P.S.R.B.M. Adjoins ERIC 18 on the North

The surface boundaries of the claim are marked upon the ground as follows: Beginning at a Post

at a point in a Westerly direction 100 feet from the discovery shaft (at which this notice is posted), being in the center of the West end line of said claim; thence Northerly 300 feet to a Post, being the Northwest corner of said claim; thence Easterly 1500 feet to a Post, being at the Northeast corner of said claim; thence Southerly 300 feet to a Post at the center of the East end of said claim; thence Southerly 300 feet to a Post, being at the Southeast corner of said claim; thence Westerly 1500 feet to a Post at the Southwest corner of said claim; thence Northerly 300 feet to the place of beginning.

All done under the provisions of the laws of the United States, and of the State of Arizona.

This is an amended Location Notice of the Eric 20 Mining Claim, located by Charles P. Seel on the 12 day of February, 1964, and recorded in Book 2220 of Records of Mines, at page 185 in the office of the County Recorder of the aforesaid County of Pima, to which reference is hereby made.

Dated and posted on the ground this 17<sup>th</sup> day of December, 1970

WITNESSED BY:

Charles P. Seel

The Anaconda Company

BY: William H. Bostling

(Supplemental unrecorded data on reverse.)



Supplemental  
but unrecorded  
data

Filed by:

ANAMAX MINING COMPANY (Owner)  
P.O. Box 127  
Sahuarita, Arizona 85629

Amended

ERIC 20

Lode Claim

Date of Amend. 12-7-70

Rec. in Book 3934 Page 529

submitted with copy of  
Notice of (Mining) Location/Relocation

Date of Loc./Reloc. 2-12-64

Rec. in Book 2220 Page 185

	Section	Township	Range
NE $\frac{1}{4}$	_____	T _____ S	R _____ E
NW $\frac{1}{4}$	3	T 18 S	R 13 E
SE $\frac{1}{4}$	_____	T _____ S	R _____ E
SW $\frac{1}{4}$	_____	T _____ S	R _____ E

G & SR B&M, Pima County, Arizona

ANAMAX MINING COMPANY  
LAND DEPT.

1-18-78 jc

(Supplemental unrecorded data on reverse.)

NOTICE OF LOCATION  
(Lode)

NOTICE IS HEREBY GIVEN that the ERIC 20 lode mining claim was located by CHARLES P. SEEL on FEBRUARY 12, 1926. This claim is 1,500 feet in length along the vein or deposit of mineral-bearing rock in place and 300 feet in width on each side of the middle of said vein or deposit at which this notice is posted. The general course of this claim is EAST WEST and is situated in the TRIN BOTTES Mining District, PIMA County, Arizona. This claim runs from the location monument or stake on which the notice is posted 100 feet in a WESTERLY direction to the WEST center end monument or stake and 1400 feet in a EASTERLY direction from the location monument or stake to the EAST center end monument or stake, and is also marked by two corner monuments or stakes at each end of the claim, one on each side of and 300 feet from the center end monuments or stakes, making the claim in the form of a parallelogram.

ADJOINS ERIC 18 ON NORTH

11103

Fee \$ 1.00  
RECORDED  
INDEXED  
COPIES  
DUSTED  
State of Arizona  
County of Pima  
I hereby certify that the within listed  
Charles P. Seel  
1926 FEB 15 AM 9 00  
Book 2220 Page 185  
Witness my Hand and Official Seal  
ALVIN MILLINGER, County Recorder  
by James J. [Signature] Clerk

FOR Charles P. Seel

Locator

Write on the above lines the locality of the claim with reference to some natural object or permanent monument whereby the claim can be identified. Give the section, township and range if known and, if possible, the direction and distance from the nearest public survey marker. It is advisable to make a sketch in the space above, showing the adjoining and overlapping claims. If this is an amendment of a location notice, give the name and book and page of recording of the claim being amended.

BOOK 2220 PAGE 185

A.M.C. 19288

RECEIVED  
B. L. M. AZ STATE OFFICE

JAN 20 1978

10:00 A.M.  
PHOENIX, ARIZONA

MAP FILED IN A MC 19271

Supplemental  
but unrecorded  
data

ERIC 20

Lode Claim

Date of Loc./Reloc. 2-12-64

Rec. in Book 2220 Page 185

submitted with copy of  
Amended Notice of (Mining) Location

Date of Amend. 12-7-70

Rec. in Book 3934 Page 529

Filed by:

ANAMAX MINING COMPANY (Owner)  
P.O. Box 127  
Sahuarita, Arizona 85629

ANAMAX MINING COMPANY.  
LAND DEPT.

1-18-78 jc

STATE (ARIZONA ) )  
COUNTY OF PIMA ) ss.  
Witness my hand and Official Seal.

I hereby certify that this instrument was filed for record in Pima County, State of Arizona

12087

Book 3934 Page 530

IDA MAE SMYTH

Date: 1971 FEB 17 PM 12 33

County Recorder

Request of: Anaconda Co

Indexed	Paged	Blotted

By: Thompson B. Baker  
Deputy

Fee: 2.00

AMENDED

Notice of Mining Location

LODE CLAIM

A MC 19289

TO ALL WHOM IT MAY CONCERN:

This Mining Claim, the name of which is the ERIC 21 Mining Claim, situate on lands belonging to the United States of America, and in which there are valuable mineral deposits, and which has been entered upon and located for the purpose of exploration and purchase by The Anaconda Company

the undersigned, was amended by said locator on the 7<sup>th</sup> day of December, 19 70.

The length of this claim is 1500 feet; and We claim 100 feet, in an Easterly direction and 1400 feet in a Westerly direction from the center of the discovery shaft, at which this notice is posted, lengthwise of the claim, together with 300 feet in width of the surface grounds, on each side of the center of said claim. The general course of the lode deposit and premises is from the East to the West

The claim is situated and located in the Pima Mining District, in Pima County, in the State of Arizona, about 975' to Loc. Notice in a Southeasterly direction from Northwest corner of Section 3 T. 18 S., R. 13 E. G&S.R. B&M. Adjoins Eric 19 on the North

The surface boundaries of the claim are marked upon the ground as follows: Beginning at a Post

at a point in an Easterly direction 100 feet from the discovery shaft (at which this notice is posted), being in the center of the East end line of said claim; thence Southerly 300 feet to a Post, being the Southeast corner of said claim; thence Westerly 1500 feet to a Post, being at the SouthWest corner of said claim; thence Northerly 300 feet to a Post at the center of the West end of said claim; thence Northerly 300 feet to a Post, being at the NorthWest corner of said claim; thence Easterly 1500 feet to a Post at the NorthEast corner of said claim; thence Southerly 300 feet to the place of beginning.

All done under the provisions of the laws of the United States, and of the State of Arizona.

This is an amended Location Notice of the ERIC 21 Mining Claim, located by Charles P. Seal on the 12<sup>th</sup> day of February, 1969, and recorded in Book 2220 of Records of Mines, at page 186, in the office of the County Recorder of the aforesaid County of Pima, to which reference is hereby made.

Dated and posted on the ground this 7<sup>th</sup> day of December, 19 70

WITNESSED BY:

John A. Shuker

The Anaconda Company

BY: Walter H. Kullback

(Supplemental unrecorded data on reverse.)

RECEIVED  
B. L. M. AZ STATE OFFICE

JAN 20 1978

10:00 A.M.  
PHOENIX, ARIZONA

Supplemental  
but unrecorded  
data

Filed by:

ANAMAX MINING COMPANY (Owner)  
P.O. Box 127  
Sahuarita, Arizona 85629

Amended

ERIC 21 Lode Claim

Date of Amend. 12-7-70

Rec. in Book 3934 Page 530

submitted with copy of  
Notice of (Mining) Location/Relocation

Date of Loc./Reloc. 2-12-64

Rec. in Book 2220 Page 186

	Section	Township	Range
NE $\frac{1}{4}$	4	T 18 S	R 13 E
NW $\frac{1}{4}$	3	T 18 S	R 13 E
SE $\frac{1}{4}$		T S	R E
SW $\frac{1}{4}$		T S	R E

G & SR B&M, Pima County, Arizona

ANAMAX MINING COMPANY  
LAND DEPT.

1-18-78 jc

BOOK 2220 PAGE 188  
 NOTICE OF LOCATION  
 (Lode)

NOTICE IS HEREBY GIVEN that the ERIC 21 lode mining claim was located by CHARLES P. SEEL on FEBRUARY 12 1964. This claim is 1,500 feet in length along the vein or deposit of mineral-bearing rock in place and 300 feet in width on each side of the middle of said vein or deposit at which this notice is posted. The general course of this claim is EAST-WEST and is situated in the TWIN BUTTES Mining District, PIMA County, Arizona. This claim runs from the location monument or stake on which the notice is posted 140 feet in a EASTERLY direction to the EAST center end monument or stake and 140 feet in a WESTERLY direction from the location monument or stake to the WEST center end monument or stake, and is also marked by two corner monuments or stakes at each end of the claim, one on each side of and 300 feet from the center end monuments or stakes, making the claim in the form of a parallelogram.

ADJOINS ERIC 19 ON NORTH

111104

Fee 1.00

INDEXED	COPIES	BLANKETED
		<u>12</u>

State of Arizona  
 County of Pima

I hereby certify that the within inventory was filed by me in the office of the County Clerk of Pima County, Arizona, on the day and date above written.

Book 2220 Page 188

*Thomas J. ...*

FOR Charles P. Seel

Locator

Write on the above lines the locality of the claim with reference to some natural object or permanent monument whereby the claim can be identified. Give the section, township and range if known and, if possible, the direction and distance from the nearest public survey marker. It is advisable to make a sketch in the space above, showing the adjoining and overlapping claims. If this is an amendment of a location notice, give the name and book and page of recording of the claim being amended.

RECEIVED  
 B. L. M. AZ STATE OFFICE  
 JAN 20 1978  
 10:00 A.M.  
 PHOENIX, ARIZONA

A MC 19289

MAP FILED IN A MC 19271

(Additional unrecorded data on reverse.)

Supplemental  
but unrecorded  
data

Filed by:

ANAMAX MINING COMPANY (Owner)  
P.O. Box 127  
Sahuarita, Arizona 85629

ERIC 21

Lode Claim

Date of Loc./Relec. 2-12-64

Rec. in Book 2220 Page 186

submitted with copy of  
Amended Notice of (Mining) Location

Date of Amend. 12-7-70

Rec. in Book 3934 Page 530

ANAMAX MINING COMPANY  
LAND DEPT.

1-18-78 jc

RECORDED BY: OKG  
DEPUTY RECORDER  
2077 RDOF

RDECO  
DECONCINI MCDONALD ETAL

2525 E BROADWAY STE 200  
TUCSON AZ 85716



DOCKET: 9596  
PAGE: 1597  
NO. OF PAGES: 3  
SEQUENCE: 93127795  
ALOCAT 08/02/93  
16:49:00  
PICKUP  
AMOUNT PAID \$ 6.00

19290

**SECOND AMENDED NOTICE OF MINING LOCATION  
(Lode)**

NOTICE IS HEREBY GIVEN that the ERIC 22 mining claim of record at the Arizona State Office of the Bureau of Land Management under serial number A MC No. 19290, was amended by The Park Company, an Ohio General Partnership, the owner thereof, whose address is 6200 Riverside Drive, P.O. Box 35695, Cleveland, Ohio, 44135. The date of original location, amendments thereto, and the recording of the location notices in the Official Records of Pima County, Arizona, are as follows:

<u>Date of location/amendment</u>	<u>Docket</u>	<u>Page(s)</u>
February 12, 1964	2220	187
December 7, 1970	3934	531

RECEIVED  
BLM AZ STATE OFFICE  
Aug 13 '93  
PHOENIX, ARIZONA  
10:00 A.M.

This claim is approximately 1070 feet in length along the vein or deposit of mineral-bearing rock in place at the surface and 300 feet in width on each side of the centerline. The location monument at which a copy of this notice is posted, is on the centerline, 10 feet in an Easterly direction from the West end center monument. The general course of this claim is East to West.

The claim is situated in the following quarter sections of Township 18 South, Range 13 East, G&SRM, in the Pima Mining District, Pima County, Arizona:

NW Quarter of Section 3

The claim is bounded by other claims and the position of its boundaries in relation to its surrounding claims and the public land survey system is shown on the map attached hereto and made a part hereof. The boundary of the claim is monumented by six 2" x 2" x 4'6" wooden posts, one at each corner of the claim and one at the center of each end line.

The purpose of this amended location is to exclude Those portions of the claim situated in the East Half of the Northwest Quarter of Section 3, Township 18 South and Range 13 East, which excluded portions of the claim are hereby relinquished and which excluded area is shown on the map reproduced below.

Add chg  
ENTERED IN COMPUTER  
8-16-93 er (R)

9596 1597




The further purpose of this amendment is to otherwise correct any irregularities, errors or defects that may have existed or may exist in the original location or the record thereof, to take up all available ground that may exist by virtue of adjustment of boundaries of adjoining claims. This amendment is made without waiving any rights acquired under and by virtue of the original location except as to those areas specifically excluded by this amendment.

DATED and posted on the ground this 30 day of July, 1993.

WITNESS:

THE PARK COMPANY, an Ohio General Partnership

  
\_\_\_\_\_

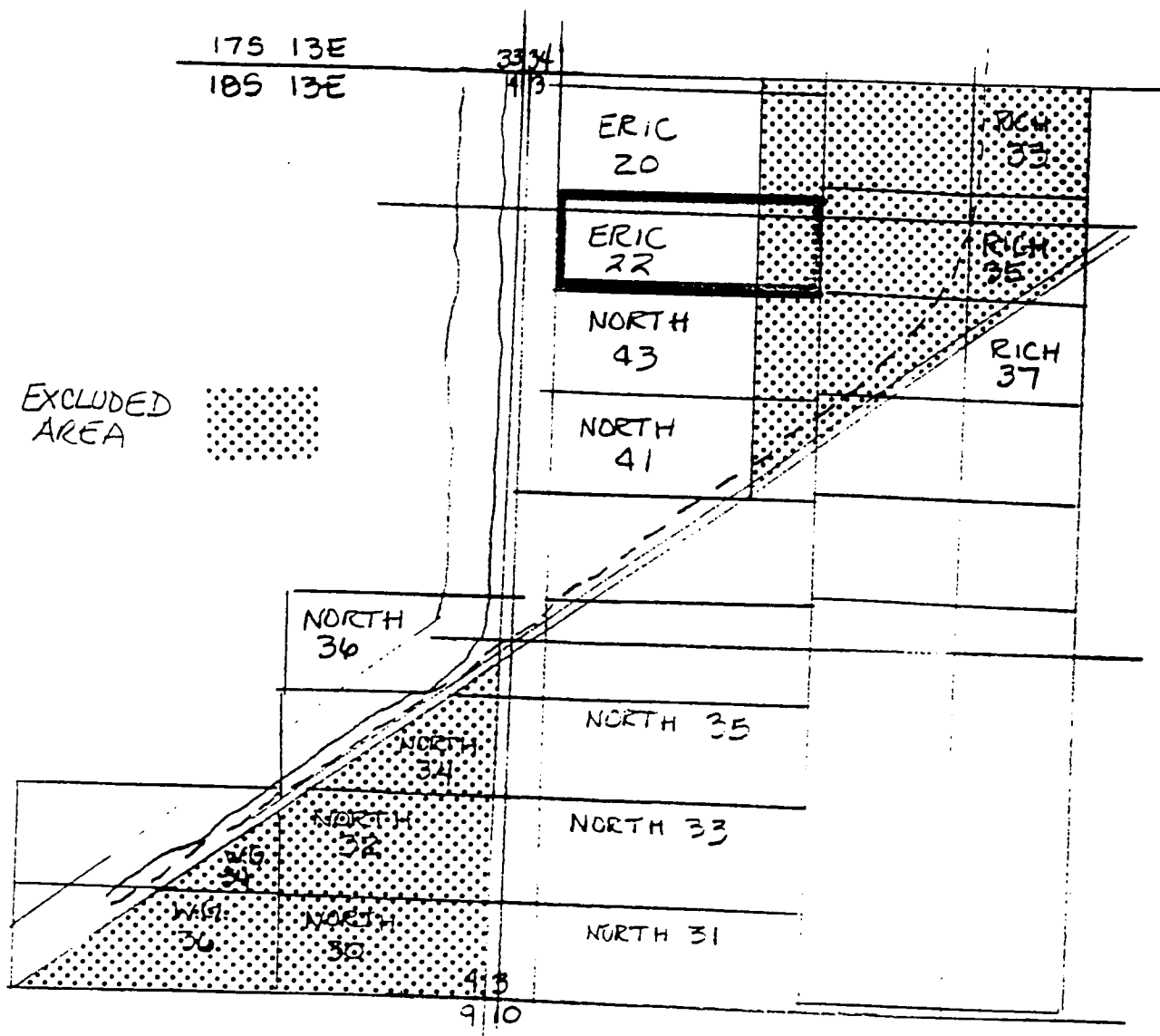
By   
\_\_\_\_\_

9:00 AM  
PHOENIX, ARIZONA

AUG 13 '93

RECEIVED  
81 N. AZ STATE OFFICE

# MAP OF CLAIM



9307160817.reb2.871092

9:00 AM  
PHOENIX, ARIZONA

Aug 13 '83

RECEIVED  
BLM, AZ STATE OFFICE

STATE ARIZONA )  
COUNTY OF PIMA )  
Witness my hand and Official Seal.

I hereby certify that this instrument was filed for record in Pima County, State of Arizona

12088  
Book 3934 Page 531  
Date: 1971 FEB 17 PM 12 35

Indexed	Paged	Blotted

County Recorder  
Request of: Anaconda Co  
By: Theresa L. Behera Deputy  
Fee: 200

# AMENDED Notice of Mining Location LODE CLAIM A MC 19290

TO ALL WHOM IT MAY CONCERN:

This Mining Claim, the name of which is the ERIC 22 Mining Claim, situate on lands belonging to the United States of America, and in which there are valuable mineral deposits, and which has been entered upon and located for the purpose of exploration and purchase by The Anaconda Company

the undersigned, was amended by said locator on the 7<sup>th</sup> day of December, 19 70.

The length of this claim is 1500 feet, and we claim 100 feet, in a Westerly direction and 1400 feet in an Easterly direction from the center of the discovery shaft, at which this notice is posted, lengthwise of the claim, together with 300 feet in width of the surface grounds, on each side of the center of said claim. The general course of the lode deposit and premises is from the East to the West

The claim is situated and located in the Pima Mining District, in Pima County, in the State of Arizona, about 1000' to Loc. Notice in a Southeasterly direction from Northwest corner of Section 3 T.18S., R.13 E. G&SR B.M. Adjoins ERIC 20 on the North

The surface boundaries of the claim are marked upon the ground as follows: Beginning at a Post

at a point in a Westerly direction 100 feet from the discovery shaft (at which this notice is posted), being in the center of the West end line of said claim; thence Northerly 300 feet to a Post, being the Northwest corner of said claim; thence Easterly 1500 feet to a Post, being at the Northeast corner of said claim; thence Southerly 300 feet to a Post at the center of the East end of said claim; thence Southerly 300 feet to a Post, being at the Southeast corner of said claim; thence Westerly 1500 feet to a Post at the Southwest corner of said claim; thence Northerly 300 feet to the place of beginning.

All done under the provisions of the laws of the United States, and of the State of Arizona.

This is an amended Location Notice of the ERIC 22 Mining Claim, located by Charles P. Seel on the 12<sup>th</sup> day of February, 1964, and recorded in Book 2220 of Records of Mines, at page 187, in the office of the County Recorder of the aforesaid County of Pima, to which reference is hereby made.

Dated and posted on the ground this 7<sup>th</sup> day of December, 19 70

WITNESSED BY:

John A. Schindler

The Anaconda Company  
BY: Walter A. Reilly

(Supplemental unrecorded data on reverse.)

RECEIVED  
B. L. M. AZ STATE DEPT.

JAN 20 1970

10:00 A.M.  
PHOENIX, ARIZONA

Supplemental  
but unrecorded  
data

Filed by:

ANAMAX MINING COMPANY (Owner)  
P.O. Box 127  
Sahuarita, Arizona 85629

Amended

ERIC 22

Lode Claim

Date of Amend. 12-7-70

Rec. in Book 3934 Page 531

submitted with copy of  
Notice of (Mining) Location/Relocation

Date of Loc./Relec. 2-12-64

Rec. in Book 2220 Page 187

	Section	Township	Range
NE $\frac{1}{4}$	_____	T _____ S	R _____ E
NW $\frac{1}{4}$	3	T 18 S	R 13 E
SE $\frac{1}{4}$	_____	T _____ S	R _____ E
SW $\frac{1}{4}$	_____	T _____ S	R _____ E

G & SR B&M, Pima County, Arizona

ANAMAX MINING COMPANY  
LAND DEPT.

1-18-78 jc

(Supplemental unrecorded data on reverse.)

NOTICE OF LOCATION  
(Lode)

NOTICE IS HEREBY GIVEN that the ERIC 22 lode mining claim was located by CHARLES P. SEEL on FEBRUARY 12 1964. This claim is 1,500 feet in length along the vein or deposit of mineral-bearing rock in place and 300 feet in width on each side of the middle of said vein or deposit at which this notice is posted. The general course of this claim is EAST-WEST and is situated in the TWIN BUTTER Mining District, PIMA County, Arizona. This claim runs from the location monument or stake on which the notice is posted 100 feet in a WESTERLY direction to the WEST center end monument or stake and 1400 feet in a EASTERLY direction from the location monument or stake to the EAST center end monument or stake, and is also marked by two corner monuments or stakes at each end of the claim, one on each side of and 300 feet from the center end monuments or stakes, making the claim in the form of a parallelogram.

ADJOINS ERIC 20 ON THE NORTH

11105

INDEXED	FILED
COPIES	11
State of Arizona	
County of Pima	
I hereby certify that the within is a	
true and correct copy of the original	
of <u>Charles P. Seel</u>	

DATED FEB 17 11 9 01  
Book 2220 Page 187  
I Witness my hand and official seal  
this 17th day of February 1964  
ASST. REGISTRAR  
*Thomas J. Murrell*

FOR Charles P. Seel

Locator

Write on the above lines the locality of the claim with reference to some natural object or permanent monument whereby the claim can be identified. Give the section, township and range if known and, if possible, the direction and distance from the nearest public survey marker. It is advisable to make a sketch in the space above showing the adjoining and overlapping claims. If this is an amendment of a location notice, give the name and book and page of recording of the claim being amended.

BOOK 2220 PAGE 187

13290

RECEIVED  
B. L. M. AZ STATE OFFICE

JAN 20 1978

10:00 A.M.  
PHOENIX, ARIZONA

MAP FILED IN A MC 192711

Supplemental  
but unrecorded  
data

ERIC 22

Lode Claim

Date of Loc./Reles-- 2-12-64

Rec. in Book 2220 Page 187

submitted with copy of  
Amended Notice of (Mining) Location

Date of Amend. 12-7-70

Rec. in Book 3934 Page 531

Filed by:

ANAMAX MINING COMPANY (Owner)

P.O. Box 127

Sahuarita, Arizona 85629

ANAMAX MINING COMPANY  
LAND DEPT.

1-18-78 jc

BOOK 2220 PAGE 188  
NOTICE OF LOCATION  
(Lode)

NOTICE IS HEREBY GIVEN that the ERIC 23 lode mining claim was located by CHARLES P. SEEL on FEBRUARY 12 1946. This claim is 1,500 feet in length along the vein or deposit of mineral-bearing rock in place and 300 feet in width on each side of the middle of said vein or deposit at which this notice is posted. The general course of this claim is EAST-WEST and is situated in the TWIN BUTTES Mining District, PIMA County, Arizona. This claim runs from the location monument or stake on which the notice is posted 100 feet in a EASTERLY direction to the EAST center end monument or stake and 1400 feet in a WESTERLY direction from the location monument or stake to the WEST center end monument or stake, and is also marked by two corner monuments or stakes at each end of the claim, one on each side of and 300 feet from the center end monuments or stakes, making the claim in the form of a parallelogram.

ADJOINS ERIC 9 ON THE SOUTH

A MC 19291

MAP FILED IN A MC 19271

RECEIVED  
B. L. M. AZ STATE OFFICE

JAN 20 1978

10:00 A.M.  
PHOENIX, ARIZONA

11106

Fee	PAID
9.00	
INDEXED	FILED
COPY	

State of Arizona  
County of Pima  
I hereby verify that the within history  
ment and is correct at this date  
Charles P. Seel  
Date MAR 15 1946  
Book 2220 Page 188  
Witness my hand and seal this  
day and year above written.  
Notary Public, County of Pima, Arizona  
by Samuel J. [Signature]  
Notary

FOR Charles P. Seel

Locator

Write on the above lines the locality of the claim with reference to some natural object or permanent monument whereby the claim can be identified. Give the section, township and range if known and, if possible, the direction and distance from the nearest public survey marker. It is advisable to make a sketch in the space above, showing the adjoining and overlapping claims. If this is an amendment of a location notice, give the name and book and page of recording of the claim being amended.

(Supplemental unrecorded data on reverse.)

Supplemental  
but unrecorded  
data

ERIC 23

Lode Claim

Date of Loc./Relec. 2-12-64

Rec. in Book 2220 Page 188

Filed by:

ANAMAX MINING COMPANY (Owner)  
P.O. Box 127  
Sahuarita, Arizona 85629

	Section	Township	Range
NE $\frac{1}{4}$	<u>33</u>	T <u>17</u> S	R <u>13</u> E
NW $\frac{1}{4}$	<u>34</u>	T <u>17</u> S	R <u>13</u> E
SE $\frac{1}{4}$	<u>          </u>	T <u>          </u> S	R <u>          </u> E
SW $\frac{1}{4}$	<u>          </u>	T <u>          </u> S	R <u>          </u> E

G & SR B&M, Pima County, Arizona

ANAMAX MINING COMPANY  
LAND DEPT.

1-18-78 jc



[Supplemental unrecorded data on reverse.]

NOTICE OF LOCATION  
(Lode)

NOTICE IS HEREBY GIVEN that the ERIC 24 lode mining claim was located by CHARLES P. SEEL on FEBRUARY 12 1969. This claim is 1,500 feet in length along the vein or deposit of mineral-bearing rock in place and 300 feet in width on each side of the middle of said vein or deposit at which this notice is posted. The general course of this claim is EAST WEST and is situated in the TWIN BUTTES Mining District, PIMA County, Arizona. This claim runs from the location monument or stake on which the notice is posted 170 feet in a WESTERLY direction to the WEST center end monument or stake and 1400 feet in a EASTERLY direction from the location monument or stake to the EAST center end monument or stake, and is also marked by two corner monuments or stakes at each end of the claim, one on each side of and 300 feet from the center end monuments or stakes, making the claim in the form of a parallelogram.

ADJOINS ERIC 23 ON WEST & ERIC 10 ON SOUTH

MC 19292

RECEIVED  
B. L. M. AZ STATE OFFICE

JAN 20 1978

10:00 A.M.  
PHOENIX, ARIZONA

MAP FILED IN A MC 19292

11107

Fee	5.00
ADDRESS	CORRIE B. SEEL
State of Arizona	
County of Pima	
I hereby certify that the within interest	
men, of <u>Charles P. Seel</u>	
Date	1969 FEB 15 7 11 9 01
Book	2220 Page 189
Witness my hand & seal this day and year above written.	
ATTEST: PALLISGA COUNTY CLERK	
<i>Therese Y. M... 1969</i>	

FOR Charles P. Seel

Locator

Write on the above lines the locality of the claim with reference to some natural object or permanent monument whereby the claim can be identified. Give the section, township and range if known and, if possible, the direction and distance from the nearest public survey marker. It is advisable to make a sketch in the space above, showing the adjoining and overlapping claims. If this is an amendment of a location notice, give the name and book and page of recording of the claim being amended.

Supplemental  
but unrecorded  
data

Lode Claim

Date of Loc./ReIoc. 2-12-64

Rec. in Book 2220 Page 189

Filed by:

ANAMAX MINING COMPANY (Owner),  
P.O. Box 127  
Sahuarita, Arizona 85629

	Section	Township	Range
NE $\frac{1}{4}$	_____	T _____ S	R _____ E
NW $\frac{1}{4}$	34	T 17 S	R 13 E
SE $\frac{1}{4}$	_____	T _____ S	R _____ E
SW $\frac{1}{4}$	_____	T _____ S	R _____ E

G & SR B&M, Pima County, Arizona

ANAMAX MINING COMPANY  
LAND DEPT.

1-18-78 ic

BOOK 2220 PAGE 190  
 NOTICE OF LOCATION  
 (Lode)

NOTICE IS HEREBY GIVEN that the ERIC 25 lode mining claim was located by CHARLES P. SEEL on FEBRUARY 12 1900. This claim is 1,500 feet in length along the vein or deposit of mineral-bearing rock in place and 300 feet in width on each side of the middle of said vein or deposit at which this notice is posted. The general course of this claim is EAST - WEST and is situated in the TWIN BUTTES Mining District, PIMA County, Arizona. This claim runs from the location monument or stake on which the notice is posted 100 feet in a EASTERLY direction to the EAST center end monument or stake and 1400 feet in a WESTERLY direction from the location monument or stake to the WEST center end monument or stake, and is also marked by two corner monuments or stakes at each end of the claim, one on each side of and 300 feet from the center end monuments or stakes, making the claim in the form of a parallelogram.

ADJOINS ERIC 26 ON EAST + ERIC 23 ON SOUTH

A MC 19293

(Supplemental unrecorded data on reverse.)

11108

INDEXED	COPIED	FILED
		68

State of Arizona )  
 County of Pima )  
 I hereby certify that the within entries  
 were filed for record by me on the  
12th day of FEB 1900  
 at Phoenix, Arizona.  
 Charles P. Seel  
 Recorder

FOR Charles P. Seel  
 \_\_\_\_\_  
 Locator

RECEIVED  
 B. L. M. AZ STATE OFFICE  
 JAN 20 1978  
 10:00 A.M.  
 PHOENIX, ARIZONA  
 MAP FILED IN A MC 19293

Write on the above lines the locality of the claim with reference to some natural object or permanent monument whereby the claim can be identified. Give the section, township and range if known and, if possible, the direction and distance from the nearest public survey marker. It is advisable to make a sketch in the space above, showing the adjoining and overlapping claims. If this is an amendment of a location notice, give the name and book and page of recording of the claim being amended.

Supplemental  
but unrecorded  
data

ERIC 25

Lode Claim

Date of Loc./Relec. 2-12-64

Rec. in Book 2220 Page 190

Filed by:

ANAMAX MINING COMPANY (Owner)  
P.O. Box 127  
Sahuarita, Arizona 85629

	Section	Township	Range
NE $\frac{1}{4}$	<u>33</u>	T <u>17</u> S	R <u>13</u> E
NW $\frac{1}{4}$	<u>34</u>	T <u>17</u> S	R <u>13</u> E
SE $\frac{1}{4}$	<u>          </u>	T <u>          </u> S	R <u>          </u> E
SW $\frac{1}{4}$	<u>          </u>	T <u>          </u> S	R <u>          </u> E

G & SR B&M, Pima County, Arizona

ANAMAX MINING COMPANY  
LAND DEPT.

1-18-78 jc

7 Supplemental unrecorded data on reverse.

NOTICE OF LOCATION  
(Lode)

NOTICE IS HEREBY GIVEN that the ERIC 26 lode mining claim was located by CHARLES P. SEEL on FEBRUARY 12 1966. This claim is 1,500 feet in length along the vein or deposit of mineral-bearing rock in place and 300 feet in width on each side of the middle of said vein or deposit at which this notice is posted. The general course of this claim is EAST - WEST and is situated in the TWIN BUTTES Mining District, PIMA County, Arizona. This claim runs from the location monument or stake on which the notice is posted 100 feet in a WESTERLY direction to the WEST center end monument or stake and 1400 feet in a EASTERLY direction from the location monument or stake to the CENTRAL center end monument or stake, and is also marked by two corner monuments or stakes at each end of the claim, one on each side of and 300 feet from the center end monuments or stakes, making the claim in the form of a parallelogram.

ADJOINS ERIC 25 ON WEST & ERIC 24 ON SOUTH

111109

INDEXED COPIES 10/100

State of Arizona  
County of Pima

I hereby certify that the within form is a true and correct copy of the original as filed in my office.

at Charlo P. Seel  
Date FEB 13 AM 9 01

Book 2220 Page 191

Witness my hand and seal this day and year first above written.

APPROVED  
By Thomas J. Stewart

FOR Charles P. Seel

Locator

Write on the above lines the locality of the claim with reference to some natural object or permanent monument whereby the claim can be identified. Give the section, township and range if known and, if possible, the direction and distance from the nearest public survey marker. It is advisable to make a sketch in the space above, showing the adjoining and overlapping claims. If this is an amendment of a location notice, give the name and book and page of recording of the claim being amended.

BOOK 2220 PAGE 191

RECEIVED  
B. L. M. AZ STATE OFFICE

JAN 20 1978

10:00 A.M.  
PHOENIX, ARIZONA

A MC 19294

MAP FILED IN A MC 19271

Supplemental  
but unrecorded  
data

ERIC 26

Lode Claim

Date of Loc./Reloc. 2-12-64

Rec. in Book 2220 Page 191

Filed by:

ANAMAX MINING COMPANY (Owner)  
P.O. Box 127  
Sahuarita, Arizona 85629

	Section	Township	Range
NE $\frac{1}{4}$	_____	T_____S	R_____E
NW $\frac{1}{4}$	34	T 17 S	R 13 E
SE $\frac{1}{4}$	_____	T_____S	R_____E
SW $\frac{1}{4}$	_____	T_____S	R_____E

G & SR B&M, Pima County, Arizona

ANAMAX MINING COMPANY  
LAND DEPT.

1-18-78 jc

BOOK 2220 PAGE 192  
 NOTICE OF LOCATION  
 (Lode)

NOTICE IS HEREBY GIVEN that the ERIC 27 lode mining claim was located by CHARLES P. SEEL on FEBRUARY 12 1906. This claim is 1,500 feet in length along the vein or deposit of mineral-bearing rock in place and 300 feet in width on each side of the middle of said vein or deposit at which this notice is posted. The general course of this claim is EAST - WEST and is situated in the TWIN BUTTES Mining District, PIMA County, Arizona. This claim runs from the location monument or stake on which the notice is posted 100 feet in a EAST direction to the EAST center end monument or stake and 100 feet in a WEST direction from the location monument or stake to the WEST center end monument or stake, and is also marked by two corner monuments or stakes at each end of the claim, one on each side of and 300 feet from the center end monuments or stakes, making the claim in the form of a parallelogram.

ADJOINS ERIC 25 ON SOUTH + ERIC 28 ON EAST

11110

INDEXED COPIES FILED  
 State of Arizona  
 County of Pima  
 I hereby certify that the within bearing  
 of Charles P. Seel  
 dated FEB 13 AM 9 01  
 Book 2220 Page 192  
 Witness my hand and seal  
 of the County Clerk at Tucson, Arizona  
Nancy G. Thomas  
 County Clerk

FOR Charles P. Seel  
 \_\_\_\_\_  
 Locator

Write on the above lines the locality of the claim with reference to some natural object or permanent monument whereby the claim can be identified. Give the section, township and range if known and, if possible, the direction and distance from the nearest public survey marker. It is advisable to make a sketch in the space above, showing the adjoining and overlapping claims. If this is an amendment of a location notice, give the name and book and page of recording of the claim being amended.

RECEIVED  
 B. L. M. AZ STATE OFFICE

JAN 20 1978

10:00 A.M.  
 PHOENIX, ARIZONA

A MC 19295

MAP FILED IN A MC 19295

(Supplemental unrecorded data on reverse.)

Supplemental  
but unrecorded  
data

ERIC 27

Lode Claim

Date of Loc./Reloc. 2-12-64

Rec. in Book 2220 Page 192

Filed by:

ANAMAX MINING COMPANY (Owner),  
P.O. Box 127  
Sahuarita, Arizona 85629

	Section	Township	Range
NE $\frac{1}{4}$	<u>33</u>	T <u>17</u> S	R <u>13</u> E
NW $\frac{1}{4}$	<u>34</u>	T <u>17</u> S	R <u>13</u> E
SE $\frac{1}{4}$	<u>          </u>	T <u>          </u> S	R <u>          </u> E
SW $\frac{1}{4}$	<u>          </u>	T <u>          </u> S	R <u>          </u> E

G & SR B&M, Pima County, Arizona

ANAMAX MINING COMPANY  
LAND DEPT.

1-18-78 jc



(Supplemental unrecorded data on reverse.)

NOTICE OF LOCATION  
(Lode)

NOTICE IS HEREBY GIVEN that the ERIC 28 lode mining claim was located by CHARLES P. SEEL on FEBRUARY 12 1964. This claim is 1,500 feet in length along the vein or deposit of mineral bearing rock in place and 300 feet in width on each side of the middle of said vein or deposit at which this notice is posted. The general course of this claim is EAST - WEST and is situated in the TWIN BUTTES Mining District, PIMA County, Arizona. This claim runs from the location monument or stake on which the notice is posted 100 feet in a WEST direction to the WEST center end monument or stake and 1400 feet in a EAST direction from the location monument or stake to the EAST center end monument or stake, and is also marked by two corner monuments or stakes at each end of the claim, one on each side of and 300 feet from the center end monuments or stakes, making the claim in the form of a parallelogram.

ADJOINS ERIC 27 ON WEST + ERIC 26 ON SOUTH

11111

Fee \$1.00

INDEXED	COPIES	FILED
		1

Date of Filing  
County of Location  
I hereby certify that the within interest was recorded in accordance with the laws of Arizona.

Charles P. Seel  
Date FEB 13 AM 9 01

Book 2220 Page 193

Witness my hand and official seal  
this 13th day of FEBRUARY, 1964.

By [Signature]  
Recorder

FOR Charles P. Seel

Locator

Write on the above lines the locality of the claim with reference to some natural object or permanent monument whereby the claim can be identified. Give the section, township and range if known and, if possible, the direction and distance from the nearest public survey marker. It is advisable to make a sketch in the space above, showing the adjoining and overlapping claims. If this is an amendment of a location notice, give the name and book and page of recording of the claim being amended.

BOOK 2220 PAGE 193

RECEIVED  
B. L. M. AZ STATE OFFICE  
JAN 20 1978  
10:00 A.M.  
PHOENIX, ARIZONA

19296

MAP FILED IN A MC 10271

Supplemental  
but unrecorded  
data

ERIC 28

Lode Claim

Filed by:

ANAMAX MINING COMPANY (Owner)  
P.O. Box 127  
Sahuarita, Arizona 85629

Date of Loc./Relee. 2-12-64

Rec. in Book 2220 Page 193

	Section	Township	Range
NE $\frac{1}{4}$	_____	T_____S	R_____E
NW $\frac{1}{4}$	<u>34</u>	T <u>17</u> S	R <u>13</u> E
SE $\frac{1}{4}$	_____	T_____S	R_____E
SW $\frac{1}{4}$	_____	T_____S	R_____E

G & SR B&M, Pima County, Arizona

ANAMAX MINING COMPANY  
LAND DEPT.

1-18-78 jc

BOOK 2220 PAGE 194  
 NOTICE OF LOCATION  
 (Lode)

NOTICE IS HEREBY GIVEN that the ERIC 29 lode mining claim was located by CHARLES P. SEEL on FEBRUARY 12, 1964. This claim is 1,500 feet in length along the vein or deposit of mineral-bearing rock in place and 300 feet in width on each side of the middle of said vein or deposit at which this notice is posted. The general course of this claim is EAST WEST and is situated in the TWIN BUTTES Mining District, PIMA County, Arizona. This claim runs from the location monument or stake on which the notice is posted 100 feet in a EAST direction to the EAST center end monument or stake and 1400 feet in a WEST direction from the location monument or stake to the WEST center end monument or stake, and is also marked by two corner monuments or stakes at each end of the claim, one on each side of and 300 feet from the center end monuments or stakes, making the claim in the form of a parallelogram.

ADJOINS ERIC 27 ON SOUTH & ERIC 30 ON EAST  
N 1/2 N 1/2 SEC 33 T 15 S R 13 E  
ADJOINS ERIC # 2 ON WEST

(Supplemental unrecorded data on reverse.)

11112

INDEXED	COPIED	FILED

Fee \$1.00

Date 1964 FEB 13 11 0 02  
 Book 2220 Page 194  
 By Tommy Marcano  
 Deputy

FOR Charles P. Seel  
 \_\_\_\_\_  
 Locator

Write on the above lines the locality of the claim with reference to some natural object or permanent monument whereby the claim can be identified. Give the section, township and range if known and, if possible, the direction and distance from the nearest public survey marker. It is advisable to make a sketch in the space above, showing the adjoining and overlapping claims. If this is an amendment of a location notice, give the name and book and page of recording of the claim being amended.

MAP FILED IN A MC 19271

RECEIVED  
 B. L. M. AZ STATE OFFICE  
 JAN 20 1978  
 10:00 A.M.  
 PHOENIX, ARIZONA

A MC 19297

Supplemental  
but unrecorded  
data

ERIC 29 Lode Claim

Filed by:

Date of Loc./Reloc. 2-12-64

ANAMAX MINING COMPANY (Owner)

Rec. in Book 2220 Page 194

P.O. Box 127

Sahuarita, Arizona 85629

	Section	Township	Range
NE $\frac{1}{4}$	<u>33</u>	T <u>17</u> S	R <u>13</u> E
NW $\frac{1}{4}$	<u>34</u>	T <u>17</u> S	R <u>13</u> E
SE $\frac{1}{4}$	<u>          </u>	T <u>          </u> S	R <u>          </u> E
SW $\frac{1}{4}$	<u>          </u>	T <u>          </u> S	R <u>          </u> E

G & SR B&M, Pima County, Arizona

ANAMAX MINING COMPANY  
LAND DEPT.

1-18-78 jc

(Supplemental unrecorded data on reverse.)

NOTICE OF LOCATION  
(Lode)

NOTICE IS HEREBY GIVEN that the ERIC 30 lode mining claim was located by CHARLES P. SEEL on FEBRUARY 12, 1904. This claim is 1,500 feet in length along the vein or deposit of mineral-bearing rock in place and 300 feet in width on each side of the middle of said vein or deposit at which this notice is posted. The general course of this claim is EAST WEST and is situated in the TWIN BUTTES Mining District, PIMA County, Arizona. This claim runs from the location monument or stake on which the notice is posted 100 feet in a WEST direction to the WEST center end monument or stake and 1400 feet in a EAST direction from the location monument or stake to the EAST center end monument or stake, and is also marked by two corner monuments or stakes at each end of the claim, one on each side of and 300 feet from the center end monuments or stakes, making the claim in the form of a parallelogram.

ADJACENT ERIC 29 ON WEST & ERIC 28 ON SOUTH

11113

INDEXED	COPIES	DATE

State of Arizona  
County of Pima  
I hereby certify that the within located claim is a lode claim and is situated in the Mining District of Twin Buttes in the County of Pima State of Arizona.  
Date 1904 FEB 13 AM 9 02  
Book 2220 Page 195  
Witness my hand and Great Seal of the State of Arizona at Tucson this 12th day of February 1904.  
Charles P. Seel  
Recorder

FOR Charles P. Seel  
Locator

Write on the above lines the locality of the claim with reference to some natural object or permanent monument whereby the claim can be identified. Give the section, township and range if known and, if possible, the direction and distance from the nearest public survey marker. It is advisable to make a sketch in the space above, showing the adjoining and overlapping claims. If this is an amendment of a location notice, give the name and book and page of recording of the claim being amended.

BOOK 2220 PAGE 195

RECEIVED  
B. L. M. AZ STATE OFFICE  
JAN 20 1978  
10:00 A.M.  
PHOENIX, ARIZONA

AMC 19298

MAP FILED IN A MC 19271

Supplemental  
but unrecorded  
data

Filed by:

ANAMAX MINING COMPANY (Owner)  
P.O. Box 127  
Sahuarita, Arizona 85629

ERIC 30 Lode Claim  
Date of Loc./Reloc. 2-12-64  
Rec. in Book 2220 Page 195

	Section	Township	Range
<del>NE 1/4</del>	_____	T _____ S	R _____ E
NW 1/4	34	T 17 S	R 13 E
SE 1/4	_____	T _____ S	R _____ E
SW 1/4	_____	T _____ S	R _____ E

Q & SR B&M, Pima County, Arizona

ANAMAX MINING COMPANY  
LAND DEPT.

1-18-78 jc

BOOK 2220 PAGE 196  
 NOTICE OF LOCATION  
 (Lode)

NOTICE IS HEREBY GIVEN that the ERIC 31 lode mining claim was located by CHARLES P. SEEL on FEBRUARY 12, 1966. This claim is 1,500 feet in length along the vein or deposit of mineral-bearing rock in place and 300 feet in width on each side of the middle of said vein or deposit at which this notice is posted. The general course of this claim is EAST-WEST and is situated in the TWIN BUTTES Mining District, PIMA County, Arizona. This claim runs from the location monument or stake on which the notice is posted 100 feet in a EAST direction to the EAST center end monument or stake and 1400 feet in a WEST direction from the location monument or stake to the WEST center end monument or stake, and is also marked by two corner monuments or stakes at each end of the claim, one on each side of and 300 feet from the center end monuments or stakes, making the claim in the form of a parallelogram.

ADJOINS ERIC 29 ON SOUTH & ERIC 32 ON EAST

11114

Fee	INDEXED	COPIES	BLANKETED
50			
State of Arizona } County of Pima } I hereby certify that the within content of this notice for record purposes of <u>Charles P. Seel</u> DATE <u>FEB 15 1966</u> BOOK <u>2220</u> PAGE <u>196</u> By <u>Thomas J. McNamee</u> Deputy			

FOR Charles P. Seel  
 \_\_\_\_\_  
 Locator

Write on the above lines the locality of the claim with reference to some natural object or permanent monument whereby the claim can be identified. Give the section, township and range if known and, if possible, the direction and distance from the nearest public survey marker. It is advisable to make a sketch in the space above, showing the adjoining and overlapping claims. If this is an amendment of a location notice, give the name and book and page of recording of the claim being amended.

RECEIVED  
 B. L. M. AZ STATE OFFICE  
 JAN 20 1978  
 10:00 A.M.  
 PHOENIX, ARIZONA

AMC 19299

MAP FILED IN A MC 19271

(Supplemental unrecorded data on reverse.)

Supplemental  
but unrecorded  
data

ERIC 31 Lode Claim

Date of Loc./Reloc. 2-12-64

Rec. in Book 2220 Page 196

Filed by:

ANAMAX MINING COMPANY (Owner)  
P.O. Box 127  
Sahuarita, Arizona 85629

	Section	Township	Range
NE $\frac{1}{4}$	<u>33</u>	T <u>17</u> S	R <u>13</u> E
NW $\frac{1}{4}$	<u>34</u>	T <u>17</u> S	R <u>13</u> E
SE $\frac{1}{4}$	<u>28</u>	T <u>17</u> S	R <u>13</u> E
SW $\frac{1}{4}$	<u>27</u>	T <u>17</u> S	R <u>13</u> E

G & SR B&M, Pima County, Arizona

ANAMAX MINING COMPANY  
LAND DEPT.

1-18-78 jc



(Supplemental unrecorded data on reverse.)

NOTICE OF LOCATION  
(Lode)

NOTICE IS HEREBY GIVEN that the ERIC 32 lode mining claim was located by CHARLES P. SEEL on FEBRUARY 12 1964. This claim is 1,500 feet in length along the vein or deposit of mineral-bearing rock in place and 300 feet in width on each side of the middle of said vein or deposit at which this notice is posted. The general course of this claim is EAST-WEST and is situated in the TWIN BUTTES Mining District, PIMA County, Arizona. This claim runs from the location monument or stake on which the notice is posted 100 feet in a WEST direction to the WEST center end monument or stake and 1400 feet in a EAST direction from the location monument or stake to the EAST center end monument or stake, and is also marked by two corner monuments or stakes at each end of the claim, one on each side of and 300 feet from the center end monuments or stakes, making the claim in the form of a parallelogram.

ADJOINS ERIC 31 ON WEST & ERIC 30 ON SOUTH

11115

Fee \$1.00  
INDICATED COPIES ELABORATED  
State of Arizona  
I hereby certify that the within notice  
was prepared for recording in accordance with  
the provisions of the Arizona Mining Law of 1902.  
Book 2220 Page 197  
Witness my hand and official seal  
this 13 day of FEBRUARY 1964  
Charles P. Seel  
Recorder

FOR Charles P. Seel

Locator

Write on the above lines the locality of the claim with reference to some natural object or permanent monument whereby the claim can be identified. Give the section, township and range if known and, if possible, the direction and distance from the nearest public survey marker. It is advisable to make a sketch in the space above, showing the adjoining and overlapping claims. If this is an amendment of a location notice, give the name and book and page of recording of the claim being amended.

BOOK 2220 PAGE 197

A MC 19300

RECEIVED  
B. L. M. AZ STATE OFFICE

JAN 20 1978

10:00 A.M.  
PHOENIX, ARIZONA

MAP FILED IN A MC 19300

Supplemental  
but unrecorded  
data

ERIC 32 Lode Claim  
Date of Loc./Reloc. 2-12-64  
Rec. in Book 2220 Page 197

Filed by:

ANAMAX MINING COMPANY (Owner)  
P.O. Box 127  
Sahuarita, Arizona 85629

	Section	Township	Range
NE $\frac{1}{4}$	_____	T _____ S	R _____ E
NW $\frac{1}{4}$	<u>34</u>	T <u>17</u> S	R <u>13</u> E
SE $\frac{1}{4}$	_____	T _____ S	R _____ E
SW $\frac{1}{4}$	<u>27</u>	T <u>17</u> S	R <u>13</u> E

G & SR B&M, Pima County, Arizona

ANAMAX MINING COMPANY  
LAND DEPT.  
1-18-78 jc

BOOK 2220 PAGE 198  
NOTICE OF LOCATION  
(Lode)

NOTICE IS HEREBY GIVEN that the ERIC 33 lode mining claim was located by CHARLES P. SEEL on FEBRUARY 12 1968. This claim is 1,500 feet in length along the vein or deposit of mineral-bearing rock in place and 300 feet in width on each side of the middle of said vein or deposit at which this notice is posted. The general course of this claim is EAST-WEST and is situated in the TULSA RANGES Mining District, PIMA County, Arizona. This claim runs from the location monument or stake on which the notice is posted 100 feet in a EAST direction to the EAST center end monument or stake and 1400 feet in a WEST direction from the location monument or stake to the WEST center end monument or stake, and is also marked by two corner monuments or stakes at each end of the claim, one on each side of, and 300 feet from the center end monuments or stakes, making the claim in the form of a parallelogram.

ADJOINS ERIC 31 ON SOUTH + ERIC 34 ON EAST

11116

Fee \$ 1.00  
INDEXED COPIES 10  
RECORDED

State of Arizona  
County of Pima  
I hereby certify that the within interest  
is the property of  
Charles P. Seel

FILED FEB 15 AM 9 02  
1968  
2220 PAGE 198

*Normy M...*

FOR Charles P. Seel

Locator

Write on the above lines the locality of the claim with reference to some natural object or permanent monument whereby the claim can be identified. Give the section, township and range if known and, if possible, the direction and distance from the nearest public survey marker. It is advisable to make a sketch in the space above, showing the adjoining and overlapping claims. If this is an amendment of a location notice, give the name and book and page of recording of the claim being amended.

(Supplemental unrecorded data on reverse.)

A MC

19301

RECEIVED  
B. L. M. AZ STATE OFFICE

JAN 20 1978

10:00 A.M.  
PHOENIX, ARIZONA

MAP FILED IN A MC 19301

Supplemental  
but unrecorded  
data

ERIC 33

Lode Claim

Date of Loc./Reloc. 2-12-64

Rec. in Book 2220 Page 198

Filed by:

ANAMAX MINING COMPANY (Owner)  
P.O. Box 127  
Sahuarita, Arizona 85629

	Section	Township	Range
NE $\frac{1}{4}$	_____	T _____ S	R _____ E
NW $\frac{1}{4}$	_____	T _____ S	R _____ E
SE $\frac{1}{4}$	28	T 17 S	R 13 E
SW $\frac{1}{4}$	27	T 17 S	R 13 E

G & SR B&M, Pima County, Arizona

ANAMAX MINING COMPANY  
LAND DEPT.  
1-18-78 jc

[Supplemental unrecorded data on reverse.]

NOTICE OF LOCATION  
(Lode)

NOTICE IS HEREBY GIVEN that the ERIC 34 lode mining claim was located by CHARLES P. SEEL on FEBRUARY 12, 1966. This claim is 1,500 feet in length along the vein or deposit of mineral-bearing rock in place and 300 feet in width on each side of the middle of said vein or deposit at which this notice is posted. The general course of this claim is EAST WEST and is situated in the TULL BITTES Mining District, PIMA County, Arizona. This claim runs from the location monument or stake on which the notice is posted 100 feet in a WEST direction to the WEST center end monument or stake and 1400 feet in a EAST direction from the location monument or stake to the EAST center end monument or stake, and is also marked by two corner monuments or stakes at each end of the claim, one on each side of and 300 feet from the center end monuments or stakes, making the claim in the form of a parallelogram.

ADJOINS ERIC 32 ON WEST & ERIC 32 ON SOUTH

11117

Fee \$ 1.00  
INDEXED COPIES BLOT  
State of Arizona } 45  
County of Pima }  
I hereby certify that the within annex  
is a true and correct copy of the original  
of Charles P. Seel  
Date 1966 FEB 15 AM 9 02  
Book 2220 Page 199  
Without any bond and Collected fee  
At TULL BITTES, County Pima, Arizona  
By Thomas J. Harvill  
Deputy

FOR Charles P. Seel

Locator

Write on the above lines the locality of the claim with reference to some natural object or permanent monument whereby the claim can be identified. Give the section, township and range if known and, if possible, the direction and distance from the nearest public survey marker. It is advisable to make a sketch in the space above, showing the adjoining and overlapping claims. If this is an amendment of a location notice, give the name and book and page of recording of the claim being amended.

BOOK 2220 PAGE 199

A MC 19302

RECEIVED  
B. L. M. AZ STATE OFFICE

JAN 20 1978

10:00 A.M.  
PHOENIX, ARIZONA

MAP FILED IN A MC 19302

Supplemental  
but unrecorded  
data

ERIC 34

Lode Claim

Filed by:

ANAMAX MINING COMPANY (Owner)  
P.O. Box 127  
Sahuarita, Arizona 85629

Date of Loc./Reloc. - 2-12-64

Rec. in Book 2220 Page 199

	Section	Township	Range
NE $\frac{1}{4}$	_____	T _____ S	R _____ E
NW $\frac{1}{4}$	_____	T _____ S	R _____ E
SE $\frac{1}{4}$	_____	T _____ S	R _____ E
SW $\frac{1}{4}$	27	T 17 S	R 13 E

G & SR B&M, Pima County, Arizona

ANAMAX MINING COMPANY  
LAND DEPT.

1-18-78 jc

BOOK 2220 PAGE 200  
 NOTICE OF LOCATION  
 (Lode)

NOTICE IS HEREBY GIVEN that the ERIC 35 lode mining claim was located by CHARLES P. SEEL on FEBRUARY 12 1966. This claim is 1,500 feet in length along the vein or deposit of mineral-bearing rock in place and 300 feet in width on each side of the middle of said vein or deposit at which this notice is posted. The general course of this claim is EAST-WEST and is situated in the TWIN BUTTES Mining District, PIMA County, Arizona. This claim runs from the location monument or stake on which the notice is posted 100 feet in a EAST direction to the EAST center end monument or stake and 1400 feet in a WEST direction from the location monument or stake to the WEST center end monument or stake, and is also marked by two corner monuments or stakes at each end of the claim, one on each side of and 300 feet from the center end monuments or stakes, making the claim in the form of a parallelogram.

ADJOINS ERIC 33 ON SOUTH & ERIC 36 ON EAST

(Supplemental unrecorded data on reverse.)

11118

Fee \$1.00

INDEXED	COPIES	FILED

State of Arizona }  
 County of Pima }  
 I hereby certify that the within lode mining claim is located within the limits of the Eric 35 lode mining claim of Charles P. Seel  
 Date 2-12-66 Book 2220 Page 200  
 Filed 31 FEB 13 1966  
 Witness my hand and Official Seal  
 at TULSA, Arizona, County Registrar  
 By Norman J. McCarroll Registrar

FOR Charles P. Seel

Locator

Write on the above lines the locality of the claim with reference to some natural object or permanent monument whereby the claim can be identified. Give the section, township and range if known and, if possible, the direction and distance from the nearest public survey marker. It is advisable to make a sketch in the space above, showing the adjoining and overlapping claims. If this is an amendment of a location notice, give the name and book and page of recording of the claim being amended.

A MC 19303

RECEIVED  
 B. L. M. AZ STATE OFFICE

JAN 20 1978  
 10:00 A.M.  
 PHOENIX, ARIZONA

MAP FILED IN A MC 19303

Supplemental  
but unrecorded  
data

Filed by:

ANAMAX MINING COMPANY (Owner)  
P.O. Box 127  
Sahuarita, Arizona 85629

ERIC 35

Lode Claim

Date of Loc./Reloc. 2-12-64

Rec. in Book 2220 Page 200

	Section	Township	Range
NE $\frac{1}{4}$	_____	T _____ S	R _____ E
NW $\frac{1}{4}$	_____	T _____ S	R _____ E
SE $\frac{1}{4}$	28	T 17 S	R 13 E
SW $\frac{1}{4}$	27	T 17 S	R 13 E

G & SR B&M, Pima County, Arizona

ANAMAX MINING COMPANY.  
LAND DEPT.

1-18-78 jc



(Supplemental unrecorded data on reverse.)

NOTICE OF LOCATION  
(Lode)

NOTICE IS HEREBY GIVEN that the ERIC 36 lode mining claim was located by CHARLES P. SEEL on FEBRUARY 12 1964. This claim is 1,500 feet in length along the vein or deposit of mineral-bearing rock in place and 300 feet in width on each side of the middle of said vein or deposit at which this notice is posted. The general course of this claim is EAST WEST and is situated in the TWIN BUTTES Mining District, PIMA County, Arizona. This claim runs from the location monument or stake on which the notice is posted 100 feet in a WEST direction to the WEST center end monument or stake and 1400 feet in a EAST direction from the location monument or stake to the EAST center end monument or stake, and is also marked by two corner monuments or stakes at each end of the claim, one on each side of and 300 feet from the center end monuments or stakes, making the claim in the form of a parallelogram.

ADJOINS ERIC 35 ON WEST + ERIC 34 ON SOUTH

19304

RECEIVED  
B. L. M. AZ STATE OFFICE

JAN 20 1978

10:00 A.M.  
PHOENIX, ARIZONA

MAP FILED IN A MC 19271

11119

REC	INDEXED	COPIES	FILED

Booked at Phoenix  
I hereby certify that the within listed  
maps were filed in accordance with  
the provisions of the Arizona  
Mining Law of 1909.  
Date 1964 FEB 13 AM 9 03  
Book 2220 Page 201  
Wherein is listed and Official Seal  
of and Territory of Arizona  
A. J. BULLINGTON, County Registrar  
Pima County, Arizona

FOR Charles P. Seel

Locator

Write on the above lines the locality of the claim with reference to some natural object or permanent monument whereby the claim can be identified. Give the section, township and range if known and, if possible, the direction and distance from the nearest public survey marker. It is advisable to make a sketch in the space above, showing the adjoining and overlapping claims. If this is an amendment of a location notice, give the name and book and page of recording of the claim being amended.

BOOK 2220 PAGE 201

Supplemental  
but unrecorded  
data

ERIC 36

Lode Claim

Filed by:

ANAMAX MINING COMPANY (Owner)  
P.O. Box 127  
Sahuarita, Arizona 85629

Date of Loc./Releas. 2-12-64  
Rec. in Book 2220 Page 201

	Section	Township	Range
NE $\frac{1}{4}$	_____	T _____ S	R _____ E
NW $\frac{1}{4}$	_____	T _____ S	R _____ E
SE $\frac{1}{4}$	_____	T _____ S	R _____ E
SW $\frac{1}{4}$	<u>27</u>	T <u>17</u> S	R <u>13</u> E

G & SR B&M, Pima County, Arizona

ANAMAX MINING COMPANY  
LAND DEPT.

1-18-78 jc

BOOK 2220 PAGE 202  
 NOTICE OF LOCATION  
 (Lode)

NOTICE IS HEREBY GIVEN that the ERIC 37 lode mining claim was located by CHARLES P. SEEL on FEBRUARY 12 1964. This claim is 1,500 feet in length along the vein or deposit of mineral-bearing rock in place and 300 feet in width on each side of the middle of said vein or deposit at which this notice is posted. The general course of this claim is EAST WEST and is situated in the TWIN BUTTES Mining District, PIMA County, Arizona. This claim runs from the location monument or stake on which the notice is posted 102 feet in a EAST direction to the EAST center end monument or stake and 1400 feet in a WEST direction from the location monument or stake to the WEST center end monument or stake, and is also marked by two corner monuments or stakes at each end of the claim, one on each side of and 300 feet from the center end monuments or stakes, making the claim in the form of a parallelogram.

ADJOINS ERIC 35 ON SOUTH & ERIC 38 ON EAST

FOR Charles P. Seel

Locator

11120

Fee \$ 1.00

INDEXED	COPIES	FILED

State of Arizona  
 County of Pima  
 I hereby certify that the within annex  
 was filed for record as requested  
 of Charles P. Seel  
 on FEB 15 AM 9 03  
 Book 2220 Page 202  
 With us in 2 Hand and Official Seal  
 day and year above written.  
 ANNE HARRINGTON, County Recorder  
 By [Signature] Deputy

Write on the above lines the locality of the claim with reference to some natural object or permanent monument whereby the claim can be identified. Give the section, township and range if known and, if possible, the direction and distance from the nearest public survey marker. It is advisable to make a sketch in the space above, showing the adjoining and overlapping claims. If this is an amendment of a location notice, give the name and book and page of recording of the claim being amended.

A MC 19305

RECEIVED  
 B. L. M. AZ STATE OFFICE  
 JAN 20 1978  
 10:00 A.M.  
 PHOENIX, ARIZONA

MAP FILED IN A MC 19271

(Supplemental unrecorded data on reverse.)

Supplemental  
but unrecorded  
data

ERIC 37

Lode Claim

Filed by:

ANAMAX MINING COMPANY (Owner)  
P.O. Box 127  
Sahuarita, Arizona 85629

Date of Loc./Relec. = 2-12-64

Rec. in Book 2220 Page 202

	Section	Township	Range
NE $\frac{1}{4}$	_____	T _____ S	R _____ E
NW $\frac{1}{4}$	_____	T _____ S	R _____ E
SE $\frac{1}{4}$	28	T 17 S	R 13 E
SW $\frac{1}{4}$	27	T 17 S	R 13 E

G & SR B&M, Pima County, Arizona

ANAMAX MINING COMPANY.  
LAND DEPT.

1-18-78 jc

(Supplemental unrecorded data on reverse.)

NOTICE OF LOCATION  
(Lode)

NOTICE IS HEREBY GIVEN that the ERIC 38 lode mining claim was located by CHARLES P. SEEL on FEBRUARY 12 1966. This claim is 1,500 feet in length along the vein or deposit of mineral-bearing rock in place and 300 feet in width on each side of the middle of said vein or deposit at which this notice is posted. The general course of this claim is EAST WEST and is situated in the TWIN BUTTES Mining District, PIMA County, Arizona. This claim runs from the location monument or stake on which the notice is posted 100 feet in a WEST direction to the WEST center end monument or stake and 1400 feet in a EAST direction from the location monument or stake to the EAST center end monument or stake, and is also marked by two corner monuments or stakes at each end of the claim, one on each side of and 300 feet from the center end monuments or stakes, making the claim in the form of a parallelogram.

ADJOINS ERIC 37 ON WEST & ERIC 36 ON SOUTH

11121

Fee	INSEALD	COPIES	BLANKETED
<u>4.00</u>			

State of Arizona  
County of Pima  
I hereby certify that the within named  
miner is the owner of the above  
described lode claim.  
Charles P. Seel  
Date 24 FEB 15 AM 9-03  
Book 220 Page 203  
By Norman J. Mease  
Recorder

FOR Charles P. Seel

Locator

Write on the above lines the locality of the claim with reference to some natural object or permanent monument whereby the claim can be identified. Give the section, township and range if known and, if possible, the direction and distance from the nearest public survey marker. It is advisable to make a sketch in the space above, showing the adjoining and overlapping claims. If this is an amendment of a location notice, give the name and book and page of recording of the claim being amended.

BOOK 2220 PAGE 203

A MC 19306

RECEIVED  
B. L. M. AZ STATE OFFICE  
JAN 20 1978  
10:00 A.M.  
PHOENIX, ARIZONA

MAP FILED IN A MC 19271

Supplemental  
but unrecorded  
data

ERIC 38

Lode Claim

Date of Loc./Relee. 2-12-64

Rec. in Book 2220 Page 203

Filed by:

ANAMAX MINING COMPANY (Owner)  
P.O. Box 127  
Sahuarita, Arizona 85629

	Section	Township	Range
NE $\frac{1}{4}$	_____	T _____ S	R _____ E
NW $\frac{1}{4}$	_____	T _____ S	R _____ E
SE $\frac{1}{4}$	_____	T _____ S	R _____ E
SW $\frac{1}{4}$	<u>27</u>	T <u>17</u> S	R <u>13</u> E

G & SR B&M, Pima County, Arizona

ANAMAX MINING COMPANY  
LAND DEPT.

1-18-78 jc

BOOK 2220 PAGE 204  
 NOTICE OF LOCATION  
 (Lode)

NOTICE IS HEREBY GIVEN that the ERIC 39 lode mining claim was located by CHARLES P. SEEL on FEBRUARY 12, 1968. This claim is 1,500 feet in length along the vein or deposit of mineral-bearing rock in place and 300 feet in width on each side of the middle of said vein or deposit at which this notice is posted. The general course of this claim is EAST - WEST and is situated in the TWIN BUTTES Mining District, PIMA County, Arizona. This claim runs from the location monument or stake on which the notice is posted 100 feet in a EAST direction to the EAST center end monument or stake and 100 feet in a WEST direction from the location monument or stake to the WEST center end monument or stake, and is also marked by two corner monuments or stakes at each end of the claim, one on each side of and 300 feet from the center end monuments or stakes, making the claim in the form of a parallelogram.

ADJOINS ERIC 37 ON SOUTH + ERIC 40 ON EAST

INDEXED	COPIES	FILED

State of Arizona  
 County of Pima  
 I hereby certify that this within contains  
 a true and correct copy of the  
 of Charles P. Seel  
 Date 1968 FEB 15 AM 9 03  
 Book 2220 Page 204  
 Witness my hand and official seal  
 this 15th day of February, 1968.  
 ANNE S. WILKINSON, County Recorder  
 by Henry M. ... Deputy

FOR Charles P. Seel

Locator

Write on the above lines the locality of the claim with reference to some natural object or permanent monument whereby the claim can be identified. Give the section, township and range if known and, if possible, the direction and distance from the nearest public survey marker. It is advisable to make a sketch in the space above, showing the adjoining and overlapping claims. If this is an amendment of a location notice, give the name and book and page of recording of the claim being amended.

Supplemental unrecorded data on reverse.

11122

AMC 19307

RECEIVED  
 B. L. M. AZ STATE OFFICE  
 JAN 20 1978  
 10:00 A.M.  
 PHOENIX, ARIZONA

MAP FILED IN A MC 19271

Supplemental  
but unrecorded  
data

ERIC 39

Lode Claim

Date of Loc./Reloc. 2-12-64

Rec. in Book 2220 Page 204

Filed by:

ANAMAX MINING COMPANY (Owner)  
P.O. Box 127  
Sahuarita, Arizona 85629

	Section	Township	Range
NE $\frac{1}{4}$	<u>28</u>	T <u>17</u> S	R <u>13</u> E
NW $\frac{1}{4}$	<u>27</u>	T <u>17</u> S	R <u>13</u> E
SE $\frac{1}{4}$	<u>28</u>	T <u>17</u> S	R <u>13</u> E
SW $\frac{1}{4}$	<u>27</u>	T <u>17</u> S	R <u>13</u> E

G & SR B&M, Pima County, Arizona

ANAMAX MINING COMPANY  
LAND DEPT.

1-18-78 jc



(Supplemental unrecorded data on reverse.)

NOTICE OF LOCATION  
(Lode)

NOTICE IS HEREBY GIVEN that the ERIC 40 lode mining claim was located by CHARLES P. SEEL on FEBRUARY 12 1964. This claim is 1,500 feet in length along the vein or deposit of mineral-bearing rock in place and 300 feet in width on each side of the middle of said vein or deposit at which this notice is posted. The general course of this claim is EAST - WEST and is situated in the TWIN BUTTES Mining District, PIMA County, Arizona. This claim runs from the location monument or stake on which the notice is posted 100 feet in a WEST direction to the WEST center end monument or stake and 1400 feet in a EAST direction from the location monument or stake to the EAST center end monument or stake, and is also marked by two corner monuments or stakes at each end of the claim, one on each side of and 300 feet from the center end monuments or stakes, making the claim in the form of a parallelogram.

ADJOINS ERIC 39 ON WEST & ERIC 38 ON SOUTH

11123

Fee	8.00
INDEXED	CORRECT
FILED	

State of Arizona }  
County of Pima }  
I hereby certify that this within heretofore mentioned lode mining claim is the property of Charles P. Seel  
Dated FEB 15 1964  
Book 220 Page 205  
Witness my hand and official seal  
at Tucson, Arizona, County Recorder  
by Nancy J. [Signature]

FOR Charles P. Seel

Locator

Write on the above lines the locality of the claim with reference to some natural object or permanent monument whereby the claim can be identified. Give the section, township and range if known and, if possible, the direction and distance from the nearest public survey marker. It is advisable to make a sketch in the space above, showing the adjoining and overlapping claims. If this is an amendment of a location notice, give the name and book and page of recording of the claim being amended.

BOOK 220 PAGE 205

19308

RECEIVED  
B. L. M. AZ STATE OFFICE

JAN 20 1978

10:00 A.M.  
PHOENIX, ARIZONA

MAP FILED IN A MC 19271

Supplemental  
but unrecorded  
data

ERIC 40 Lode Claim  
Date of Loc./Releaser. 2-12-64  
Rec. in Book 2220 Page 205

Filed by:

ANAMAX MINING COMPANY (Owner)  
P.O. Box 127  
Sahuarita, Arizona 85629

	Section	Township	Range
NE $\frac{1}{4}$	_____	T _____ S	R _____ E
NW $\frac{1}{4}$	27	T 17 S	R 13 E
SE $\frac{1}{4}$	_____	T _____ S	R _____ E
SW $\frac{1}{4}$	27	T 17 S	R 13 E

G & SR B&M, Pima County, Arizona

ANAMAX MINING COMPANY  
LAND DEPT.

1-18-78 jc

BOOK 2220 PAGE 206  
 NOTICE OF LOCATION  
 (Lode)

NOTICE IS HEREBY GIVEN that the ERIC 41 lode mining claim was located by CHARLES P. SEEL on FEBRUARY 12 1968. This claim is 1,500 feet in length along the vein or deposit of mineral-bearing rock in place and 300 feet in width on each side of the middle of said vein or deposit at which this notice is posted. The general course of this claim is EAST WEST and is situated in the TWIN BUTTES Mining District, PIMA County, Arizona. This claim runs from the location monument or stake on which the notice is posted 100 feet in a EAST direction to the EAST center end monument or stake and 1400 feet in a WEST direction from the location monument or stake to the WEST center end monument or stake, and is also marked by two corner monuments or stakes at each end of the claim, one on each side of and 300 feet from the center end monuments or stakes, making the claim in the form of a parallelogram.

ADJOINS ERIC 39 ON SOUTH & ERIC 42 ON EAST

Supplemental unrecorded data on reverse

11124

INDEXED	COPIES	BLANK
		11

I hereby certify that the within notice was filed for record at Phoenix Arizona on FEB 15 1968 at 9:05 AM.  
 Book 2220 Page 206  
 Witness my hand and Official Seal this 15 day of FEBRUARY 1968.  
 By Charles P. Seel  
 Notary Public

FOR Charles P. Seel  
 \_\_\_\_\_  
 Locator

Write on the above lines the locality of the claim with reference to some natural object or permanent monument whereby the claim can be identified. Give the section, township and range if known and, if possible, the direction and distance from the nearest public survey marker. It is advisable to make a sketch in the space above, showing the adjoining and overlapping claims. If this is an amendment of a location notice, give the name and book and page of recording of the claim being amended.

AMC 19309

RECEIVED  
 B. L. M. AZ STATE OFFICE

JAN 20 1978

10:00 A.M.  
 PHOENIX, ARIZONA

MAP FILED IN A MC 19271

Supplemental  
but unrecorded  
data

ERIC 41

Lode Claim

Date of Loc./Relec. 2-12-64

Rec. in Book 2220 Page 206

Filed by:

ANAMAX MINING COMPANY (Owner)  
P.O. Box 127  
Sahuarita, Arizona 85629

	Section	Township	Range
NE $\frac{1}{4}$	<u>28</u>	T <u>17</u> S	R <u>13</u> E
NW $\frac{1}{4}$	<u>27</u>	T <u>17</u> S	R <u>13</u> E
SE $\frac{1}{4}$	_____	T _____ S	R _____ E
SW $\frac{1}{4}$	_____	T _____ S	R _____ E

G & SR B&M, Pima County, Arizona

ANAMAX MINING COMPANY.  
LAND DEPT.

~~1-18-78 jc~~

(Supplemental unrecorded data on reverse.)

NOTICE OF LOCATION  
(Lode)

NOTICE IS HEREBY GIVEN that the ERIC 42 lode mining claim was located by CHARLES P. SEEL on FEBRUARY 12 1964. This claim is 1,500 feet in length along the vein or deposit of mineral-bearing rock in place and 300 feet in width on each side of the middle of said vein or deposit at which this notice is posted. The general course of this claim is EAST WEST and is situated in the TWIN BUTTES Mining District, PIMA County, Arizona. This claim runs from the location monument or stake on which the notice is posted 100 feet in a WEST direction to the WEST center end monument or stake and 1400 feet in a EAST direction from the location monument or stake to the EAST center end monument or stake, and is also marked by two corner monuments or stakes at each end of the claim, one on each side of and 300 feet from the center end monuments or stakes, making the claim in the form of a parallelogram.

ADJOINS ERIC 41 ON WEST & ERIC 40 ON SOUTH

11125

INDEXED	CORRECTED	FILED

State of Arizona  
County of Pima  
I hereby certify that the within copy  
is a true and correct copy of the  
original as filed in my office  
at Phoenix Arizona  
this 13 day of FEB 1964  
by Charles P. Seel  
Recorder  
PIMA COUNTY, ARIZONA

Book 220 Page 207  
Witness my hand and Official Seal  
this 13 day of FEB 1964  
by Charles P. Seel  
Recorder  
PIMA COUNTY, ARIZONA

FOR Charles P. Seel

Locator

Write on the above lines the locality of the claim with reference to some natural object or permanent monument whereby the claim can be identified. Give the section, township and range if known and, if possible, the direction and distance from the nearest public survey marker. It is advisable to make a sketch in the space above, showing the adjoining and overlapping claims. If this is an amendment of a location notice, give the name and book and page of recording of the claim being amended.

BOOK 220 PAGE 207

MC 19310

RECEIVED  
B. L. M. AZ STATE OFFICE  
JAN 20 1978  
10:00 A.M.  
PHOENIX, ARIZONA

MAP FILED IN A MC 10271

Supplemental  
but unrecorded  
data

Filed by:

ANAMAX MINING COMPANY (Owner)  
P.O. Box 127  
Sahuarita, Arizona 85629

ERIC 42

Lode Claim

Date of Loc./Reloc. 2-12-64

Rec. in Book 2220 Page 207

	Section	Township	Range
NE $\frac{1}{4}$	_____	T _____ S	R _____ E
NW $\frac{1}{4}$	27	T 17 S	R 13 E
SE $\frac{1}{4}$	_____	T _____ S	R _____ E
SW $\frac{1}{4}$	_____	T _____ S	R _____ E

G & SR B&M, Pima County, Arizona

ANAMAX MINING COMPANY  
LAND DEPT.

1-18-78 jc

Indexed	Filed	Classified

ANNA SULLINGER  
 County Recorder  
 Request of: Anaconda Co.  
 By: Bertha Stephens  
 Deputy Fee: 2.00

AMENDED  
**Notice of Mining Location**  
**LODE CLAIM A MC 19311**

TO ALL WHOM IT MAY CONCERN:

This Mining Claim, the name of which is the ERIC 43  
 Mining Claim, situate on lands belonging to the United States of America, and in which there are  
 valuable mineral deposits, was entered upon and located for the purpose of exploration and pur-  
 chase by Charles P. Seel

(Locator must insert either "a citizen of the United States" or "who has declared his intention of becoming a citizen of the United States.")  
 the undersigned, on the 12 day of February, 19 64  
 The length of this claim is 1500 feet,  
 and I claim 100 feet,  
 in a n east direction and \_\_\_\_\_  
1400 feet in a west direction from  
 the center of the discovery shaft, at which this notice is posted, lengthwise of the claim, together  
 with 300 feet in width of the surface grounds, on each side  
 of the center of said claim. The general course of the lode deposit and premises is from the \_\_\_\_\_  
east to the west  
 The claim is situated and located in the Pima Mining District, in  
Pima County, in the State of Arizona, about 1600 feet  
 in a northwesterly direction from the southeast corner  
of Section 28, Township 17 South, Range 13 East, G.&S.R.B.&M.  
Adjoins Eric 44 on the south and Eric 33 on the east.

The surface boundaries of the claim are marked upon the ground as follows: Beginning at \_\_\_\_\_  
 a post

at a point in a n easterly direction 100 feet from  
 the discovery shaft (at which this notice is posted), being in the center of the east  
 end line of said claim; thence southerly 300 feet to a post  
 \_\_\_\_\_, being the southeast corner of said claim; thence  
westerly 1500 feet to a post, being at the  
southwest corner of said claim, thence northerly 300 feet  
 to a post at the center of the west end of said claim;  
 thence northerly 300 feet to a post, being at the  
northwest corner of said claim; thence easterly 1500 feet  
 to a post at the northeast corner of said claim;  
 thence southerly 300 feet to the place of beginning.

All done under the provisions of the laws of the United States, and of the State of Arizona.  
 This is an amended Location Notice of the ERIC 43  
 Mining Claim, located by Charles P. Seel  
 \_\_\_\_\_ on the 12 day of  
February, 19 64, and recorded in Book 2220 of Record of Mines, at  
 page 208, in the office of the County Recorder of the aforesaid County of Pima,  
 to which reference is hereby made, and this amended Location Notice is made and posted to correct  
 errors in the description in the said original Location Notice #11126  
 Dated and posted on the ground this 19th day of April, 19 68

Charles P. Seel  
Walter H. Westley

Supplemental unrecorded data on reverse.)

RECEIVED  
 B. L. M. AZ STATE OFFICE  
 JAN 20 1978  
 10:00 A.M.  
 PHOENIX, ARIZONA

Supplemental  
but unrecorded  
data

Filed by:

ANAMAX MINING COMPANY (Owner)  
P.O. Box 127  
Sahuarita, Arizona 85629

Amended

ERIC 43 Lode Claim

Date of Amend. 4-19-68

Rec. in Book 3288 Page 143

submitted with copy of  
Notice of (Mining) Location/~~Relocation~~

Date of Loc./Relec. 2-12-64

Rec. in Book 2220 Page 208

	Section	Township	Range
NE $\frac{1}{4}$	_____	T _____ S	R _____ E
NW $\frac{1}{4}$	_____	T _____ S	R _____ E
SE $\frac{1}{4}$	<u>28</u>	T <u>17</u> S	R <u>13</u> E
SW $\frac{1}{4}$	<u>28</u>	T <u>17</u> S	R <u>13</u> E

G & SR B&M, Pima County, Arizona

ANAMAX MINING COMPANY  
LAND DEPT.

1-18-78 jc



BOOK 2220 PAGE 208  
 NOTICE OF LOCATION  
 (Lode)

NOTICE IS HEREBY GIVEN that the ERIC 43 lode mining claim was located by CHARLES P. SEEL on FEBRUARY 12 1966. This claim is 1,500 feet in length along the vein or deposit of mineral-bearing rock in place and 300 feet in width on each side of the middle of said vein or deposit at which this notice is posted. The general course of this claim is EAST WEST and is situated in the TWIN BUTTES Mining District, PIMA County, Arizona. This claim runs from the location monument or stake on which the notice is posted 100 feet in a (WEST) direction to the WEST center end monument or stake and 1400 feet in a EAST direction from the location monument or stake to the EAST center end monument or stake, and is also marked by two corner monuments or stakes at each end of the claim, one on each side of and 300 feet from the center end monuments or stakes, making the claim in the form of a parallelogram.

A DIAGONAL ERIC 44 ON SOUTH & ERIC 33 ON EAST

11126

RECORDED  
 INDEXED  
 COPIES  
 DATED

I hereby certify that the within interest appears on the records for record of Charles P. Seel  
 Date 15 FEB 13 AM 9 04  
 Book 2220 Page 208  
 When my hand and Official Seal are hereon  
 At TULSA, County Seat of McCurtain County, Oklahoma  
James J. [Signature]

FOR Charles P. Seel

Locator

Write on the above lines the locality of the claim with reference to some natural object or permanent monument whereby the claim can be identified. Give the section, township and range if known and, if possible, the direction and distance from the nearest public survey marker. It is advisable to make a sketch in the space above, showing the adjoining and overlapping claims. If this is an amendment of a location notice, give the name and book and page of recording of the claim being amended.

MC 15314

RECEIVED  
 B. L. M. AZ STATE OFFICE

JAN 20 1978

10:00 A.M.  
 PHOENIX, ARIZONA

MAP FILED IN A MC 19271

(Supplemental unrecorded data on reverse.)

Supplemental  
but unrecorded  
data

ERIC 43

Lode Claim

Date of Loc./Reisc. 2-12-64

Rec. in Book 2220 Page 208

submitted with copy of  
Amended Notice of (Mining) Location

Date of Amend. 4-19-68

Rec. in Book 3288 Page 143

Filed by:

ANAMAX MINING COMPANY (Owner)

P.O. Box 127

Sahuarita, Arizona 85629

ANAMAX MINING COMPANY  
LAND DEPT.

1-18-78 jc

(Supplemental unrecorded data on reverse.)

NOTICE OF LOCATION  
(Lode)

NOTICE IS HEREBY GIVEN that the ERIC 44 lode mining claim was located by CHARLES P. SEEL on FEBRUARY 12 1944. This claim is 1,500 feet in length along the vein or deposit of mineral-bearing rock in place and 300 feet in width on each side of the middle of said vein or deposit at which this notice is posted. The general course of this claim is EASTERLY - WEST and is situated in the TWIN BUTTES Mining District, PIMA County, Arizona. This claim runs from the location monument or stake on which the notice is posted 100 feet in a EASTERLY direction to the CENT center end monument or stake and 140 feet in a WESTERLY direction from the location monument or stake to the WEST center end monument or stake, and is also marked by two corner monuments or stakes at each end of the claim, one on each side of and 300 feet from the center end monuments or stakes, making the claim in the form of a parallelogram.

ADJOINS ERIC 43 ON NORTH AND ERIC 31 ON EAST

11127

Rec # 100  
INDEXED COPIES FILED  
COUNTY OF PIMA  
I hereby certify that the within features were recorded by record  
of Charles P. Seel  
P. 220 FEB 13 11 9 04  
Book 220 Page 209  
Witness my hand and official seal  
day and year above written  
ASHERIDGE, County Recorder  
By Emma J. Moore

FOR Charles P. Seel

Locator

Write on the above lines the locality of the claim with reference to some natural object or permanent monument whereby the claim can be identified. Give the section, township and range if known and, if possible, the direction and distance from the nearest public survey marker. It is advisable to make a sketch in the space above, showing the adjoining and overlapping claims. If this is an amendment of a location notice, give the name and book and page of recording of the claim being amended.

BOOK 220 PAGE 209

A MC 19312

RECEIVED  
B. L. M. AZ STATE OFFICE

JAN 20 1978

10:00 A.M.  
PHOENIX, ARIZONA

MAP FILED IN A MC 19312

Supplemental  
but unrecorded  
data

ERIC 44

Lode Claim

Filed by:

ANAMAX MINING COMPANY (Owner)  
P.O. Box 127  
Sahuarita, Arizona 85629

Date of Loc./Relec.-- 2-12-64

Rec. in Book 2220 Page 209

	Section	Township	Range
NE $\frac{1}{4}$	<u>33</u>	T <u>17</u> S	R <u>13</u> E
NW $\frac{1}{4}$	<u>33</u>	T <u>17</u> S	R <u>13</u> E
SE $\frac{1}{4}$	<u>28</u>	T <u>17</u> S	R <u>13</u> E
SW $\frac{1}{4}$	<u>28</u>	T <u>17</u> S	R <u>13</u> E

G & SR B&M, Pima County, Arizona

ANAMAX MINING COMPANY.  
LAND DEPT.

1-18-78 jc

STATE OF ARIZONA  
COUNTY OF PIMA

BOOK 2238 PAGE 306  
I hereby certify that the within  
instrument was filed for record  
in Pima County, State of Arizona

No. 21557

Book 2238 Page 306

Date: 1964 MAR 20 PM 2:24

Request of Charles P. Seel

Witness my hand and Official Seal

ANNA SULLINGER,  
County Recorder

Indexed	Paged	Blotted
		AS

By Norma Y. Mausel  
Deputy Recorder

NOTICE OF LOCATION  
(Lode)

NOTICE IS HEREBY GIVEN that the ERIC 45 lode mining claim was located by CHARLES P. SEEL on FEBRUARY 21, 1964. This claim is 1,500 feet in length along the vein or deposit of mineral-bearing rock in place and 300 feet in width on each side of the middle of said vein or deposit at which this notice is posted. The general course of this claim is EAST-WEST and is situated in the TWIN BUTTES Mining District, PIMA County, Arizona. This claim runs from the location monument or stake on which the notice is posted 100 feet in a EASTERLY direction to the EAST center end monument or stake and 1400 feet in a WESTERLY direction from the location monument or stake to the WEST center end monument or stake, and is also marked by two corner monuments or stakes at each end of the claim, one on each side of and 300 feet from the center end monuments or stakes, making the claim in the form of a parallelogram.

ADJOINS ERIC 41 ON SOUTH & ERIC 46 ON EAST

FOR Charles P. Seel

Locator

Write on the above lines the locality of the claim with reference to some natural object or permanent monument whereby the claim can be identified. Give the section, township and range if known and, if possible, the direction and distance from the nearest public survey marker. It is advisable to make a sketch in the space above, showing the adjoining and overlapping claims. If this is an amendment of a location notice, give the name and book and page of recording of the claim being amended.

(Supplemental unrecorded data on reverse.)

MC 19313

RECEIVED  
B. L. M. AZ STATE OFFICE

JAN 20 1978

10:00 A.M.  
PHOENIX, ARIZONA

MAP FILED IN A MC 19271

Supplemental  
but unrecorded  
data

Filed by:

ANAMAX MINING COMPANY (Owner)  
P.O. Box 127  
Sahuarita, Arizona 85629

ERIC 45

Lode Claim

Date of Loc. ~~7/16/66~~ 2-21-64

Rec. in Book 2238 Page 306

	Section	Township	Range
NE $\frac{1}{4}$	<u>28</u>	T <u>17</u> S	R <u>13</u> E
NW $\frac{1}{4}$	<u>27</u>	T <u>17</u> S	R <u>13</u> E
SE $\frac{1}{4}$	<u>          </u>	T <u>          </u> S	R <u>          </u> E
SW $\frac{1}{4}$	<u>          </u>	T <u>          </u> S	R <u>          </u> E

G & SR B&M, Pima County, Arizona

ANAMAX MINING COMPANY  
LAND DEPT.

~~1-18-78-jc~~

STATE OF ARIZONA }  
COUNTY OF PIMA }  
Witness my hand and Official Seal.

I hereby certify that the within instrument was filed for record in Pima County, State of Arizona

No. 21556  
Book 2238 Page 305  
Date: 1964 MAR 20 PM 2 21  
Request of: Charles P. Seel

ANNA SULLINGER,  
County Recorder

Indexed	Paged	Blotted
		<i>[initials]</i>

FORM 4-13

NOTICE OF LOCATION  
(Lode)

NOTICE IS HEREBY GIVEN that the ERIC 46 lode mining claim was located by CHARLES P. SEEL on FEBRUARY 21 1964. This claim is 1,500 feet in length along the vein or deposit of mineral-bearing rock in place and 300 feet in width on each side of the middle of said vein or deposit at which this notice is posted. The general course of this claim is EAST-WEST and is situated in the TWIN BUTTES Mining District, PIMA County, Arizona. This claim runs from the location monument or stake on which the notice is posted 170 feet in a WESTERLY direction to the WEST center end monument or stake and 1400 feet in a EASTERLY direction from the location monument or stake to the EAST center end monument or stake, and is also marked by two corner monuments or stakes at each end of the claim, one on each side of and 300 feet from the center end monuments or stakes, making the claim in the form of a parallelogram.

ADJOINS ERIC 42 ON SOUTH + ERIC 45 ON WEST

FOR Charles P. Seel

Locator

Write on the above lines the locality of the claim with reference to some natural object or permanent monument whereby the claim can be identified. Give the section, township and range if known and, if possible, the direction and distance from the nearest public survey marker. It is advisable to make a sketch in the space above, showing the adjoining and overlapping claims. If this is an amendment of a location notice, give the name and book and page of recording of the claim being amended.

BOOK 2238 PAGE 305

A MC 19314

RECEIVED  
B. L. M. AZ STATE OFFICE

JAN 20 1978

10:00 A.M.  
PHOENIX, ARIZONA

MAP FILED IN A MC 19271

(Supplemental unrecorded data on reverse.)

Supplemental  
but unrecorded  
data

ERIC 46

Lode Claim

Date of Loc./Reloc. 2-21-64

Rec. in Book 2238 Page 305

Filed by:

ANAMAX MINING COMPANY (Owner)  
P.O. Box 127  
Sahuarita, Arizona 85629

	Section	Township	Range
NE $\frac{1}{4}$	_____	T _____ S	R _____ E
NW $\frac{1}{4}$	<u>27</u>	T <u>17</u> S	R <u>13</u> E
SE $\frac{1}{4}$	_____	T _____ S	R _____ E
SW $\frac{1}{4}$	_____	T _____ S	R _____ E

G & SR B&M, Pima County, Arizona

ANAMAX MINING COMPANY  
LAND DEPT.

1-18-78 jc



STATE OF ARIZONA  
COUNTY OF PIMA

BOOK 2238 PAGE 304  
I hereby certify that the within  
instrument was filed for record  
in Pima County, State of Arizona

No. 21555

Book 2238 Page 304

Date: 1964 MAR 20 PM 2 21

Request of: Charles P Seel

Witness my hand and Official Seal.

ANNA SULLINGER,  
County Recorder

Indexed	Paged	Blotted
		AS

By Norma Y Meindl  
Deputy

Fee: \$1.00

NOTICE OF LOCATION  
(Lode)

NOTICE IS HEREBY GIVEN that the ERIC 47 lode mining claim was located by CHARLES P SEEL on FEBRUARY 21 1964. This claim is 1,500 feet in length along the vein or deposit of mineral-bearing rock in place and 300 feet in width on each side of the middle of said vein or deposit at which this notice is posted. The general course of this claim is EAST-WEST and is situated in the TWIN BUTTES Mining District, PIMA County, Arizona. This claim runs from the location monument or stake on which the notice is posted 100 feet in a EASTERLY direction to the EAST center end monument or stake and 1400 feet in a WESTERLY direction from the location monument or stake to the WEST center end monument or stake, and is also marked by two corner monuments or stakes at each end of the claim, one on each side of and 300 feet from the center end monuments or stakes, making the claim in the form of a parallelogram.

ADJOINS ERIC 45 ON SOUTH & ERIC 46 ON EAST

FOR Charles P. Seel

Locator

Write on the above lines the locality of the claim with reference to some natural object or permanent monument whereby the claim can be identified. Give the section, township and range if known and, if possible, the direction and distance from the nearest public survey marker. It is advisable to make a sketch in the space above, showing the adjoining and overlapping claims. If this is an amendment of a location notice, give the name and book and page of recording of the claim being amended.

MC 19315

RECEIVED  
B. L. M. AZ STATE OFFICE

JAN 20 1978

10:00 A.M.  
PHOENIX, ARIZONA

MAP FILED IN A MC 19315

Unrecorded copy on file

Supplemental  
but unrecorded  
data

ERIC 47

Lode Claim

Date of Loc. ~~7/25/60~~ 2-21-64

Rec. in Book 2238 Page 304

Filed by:

ANAMAX MINING COMPANY (Owner)  
P.O. Box 127  
Sahuarita, Arizona 85629

	Section	Township	Range
NE $\frac{1}{4}$	<u>28</u>	T <u>17</u> S	R <u>13</u> E
NW $\frac{1}{4}$	<u>27</u>	T <u>17</u> S	R <u>13</u> E
SE $\frac{1}{4}$	_____	T _____ S	R _____ E
SW $\frac{1}{4}$	_____	T _____ S	R _____ E

G & SR B&M, Pima County, Arizona

ANAMAX MINING COMPANY  
LAND DEPT.

1-18-78 jc

STATE OF ARIZONA  
COUNTY OF PIMA

I hereby certify that the within  
instrument was filed for record  
in Pima County, State of Arizona

No. 21554

Book 2238 Page 303

Date: 1964 MAR 20 PM 2 21

Request of Charles P. Seel

Witness my hand and Official Seal.

ANNA SULLINGER,  
County Recorder

Indexed	Paged	Blotted
		AB

By Thomas Y. Meisel  
Deputy

NOTICE OF LOCATION  
(Lode)

NOTICE IS HEREBY GIVEN that the ERIC 48 lode mining claim was located by CHARLES P. SEEL on FEBRUARY 21, 1964. This claim is 1,500 feet in length along the vein or deposit of mineral-bearing rock in place and 300 feet in width on each side of the middle of said vein or deposit at which this notice is posted. The general course of this claim is EAST-WEST and is situated in the TWIN BUTTES Mining District, PIMA County, Arizona. This claim runs from the location monument or stake on which the notice is posted 100 feet in a WESTERLY direction to the WEST center end monument or stake and 1000 feet in a EASTERLY direction from the location monument or stake to the EAST center end monument or stake, and is also marked by two corner monuments or stakes at each end of the claim, one on each side of and 300 feet from the center end monuments or stakes, making the claim in the form of a parallelogram.

ADJOINS ERIC 46 ON SOUTH & ERIC 47 ON WEST

FOR Charles P. Seel

Locator

Write on the above lines the locality of the claim with reference to some natural object or permanent monument whereby the claim can be identified. Give the section, township and range, if known and, if possible, the direction and distance from the nearest public survey marker. It is advisable to make a sketch in the space above, showing the adjoining and overlapping claims. If this is an amendment of a location notice, give the name and book and page of recording of the claim being amended.

BOOK 2238 PAGE 303

A MC 19316

RECEIVED  
B. L. M. AZ STATE OFFICE

JAN 20 1978

10:00 A.M.  
PHOENIX, ARIZONA

MAP FILED IN A MC 19316

(Supplemental unrecorded instrument)

Supplemental  
but unrecorded  
data

ERIC 48

Lode Claim

Date of Loc./Re loc. 2-21-64

Rec. in Book 2238 Page 303

Filed by:

ANAMAX MINING COMPANY (Owner)  
P.O. Box 127  
Sahuarita, Arizona 85629

	Section	Township	Range
NE $\frac{1}{4}$	_____	T _____ S	R _____ E
NW $\frac{1}{4}$	27	T 17 S	R 13 E
SE $\frac{1}{4}$	_____	T _____ S	R _____ E
SW $\frac{1}{4}$	_____	T _____ S	R _____ E

G & SR B&M, Pima County, Arizona

ANAMAX MINING COMPANY  
LAND DEPT.

1-18-78 jc

STATE OF ARIZONA  
COUNTY OF PIMA

BOOK 2238 PAGE 302  
I hereby certify that the within  
instrument was filed for record  
in Pima County, State of Arizona

No. 21553

Book 2238 Page 302  
1964 MAR 20 PM 2 21

Date: 1964 MAR 20 PM 2 21  
Request of: Charles P. Seel

Witness my hand and Official Seal

ANNA SULLINGER,  
County Recorder

Indexed	Paged	Blotted
		AS

Thomas J. Marshall  
Deputy

NOTICE OF LOCATION  
(Lode)

NOTICE IS HEREBY GIVEN that the ERIC #9 lode mining claim was located by CHARLES P. SEEL on FEBRUARY 21, 1964. This claim is 1,500 feet in length along the vein or deposit of mineral-bearing rock in place and 300 feet in width on each side of the middle of said vein or deposit at which this notice is posted. The general course of this claim is EAST - WEST and is situated in the TWIN BUTTES Mining District, PIMA County, Arizona. This claim runs from the location monument or stake on which the notice is posted 100 feet in a EASTERLY direction to the EAST center end monument or stake and 140 feet in a WESTERLY direction from the location monument or stake to the WEST center end monument or stake, and is also marked by two corner monuments or stakes at each end of the claim, one on each side of and 300 feet from the center end monuments or stakes, making the claim in the form of a parallelogram.

ADJOINS ERIC 47 ON SOUTH & ERIC 50 ON EAST

FOR Charles P. Seel

Locator

Write on the above lines the locality of the claim with reference to some natural object or permanent monument whereby the claim can be identified. Give the section, township and range if known and, if possible, the direction and distance from the nearest public survey marker. It is advisable to make a sketch in the space above, showing the adjoining and overlapping claims. If this is an amendment of a location notice, give the name and book and page of recording of the claim being amended.

A MC 19317

RECEIVED  
B. L. M. AZ STATE OFFICE

JAN 20 1978

10:00 A.M.  
PHOENIX, ARIZONA

MAP FILED IN A MC 19271

(Supplemental unrecorded data on reverse.)

Supplemental  
but unrecorded  
data

Filed by:

ANAMAX MINING COMPANY (Owner)  
P.O. Box 127  
Sahuarita, Arizona 85629

ERIC 49

Lode Claim

Date of Loc./Reloc. 2-21-64

Rec. in Book 2238 Page 302

	Section	Township	Range
NE $\frac{1}{4}$	<u>28</u>	T <u>17</u> S	R <u>13</u> E
NW $\frac{1}{4}$	<u>27</u>	T <u>17</u> S	R <u>13</u> E
SE $\frac{1}{4}$	_____	T _____ S	R _____ E
SW $\frac{1}{4}$	_____	T _____ S	R _____ E

G & SR B&M, Pima County, Arizona

ANAMAX MINING COMPANY  
LAND DEPT.

1-18-78 jc

(Supplemental unrecorded data on reverse.)

STATE OF ARIZONA  
COUNTY OF PIMA  
Witness my hand and Official Seal.

I hereby certify that the within instrument was filed for record in Pima County, State of Arizona

No. 21552  
Book 2238 Page 301  
Date: 1964 MAR 20 PM 2 21  
Request of Charles P. Seel

ANNA SULLINGER,  
County Recorder

Indexed	Paged	Blotted
		AS

By Thomas Y. Merrill  
Deputy

NOTICE OF LOCATION  
(Lode)

NOTICE IS HEREBY GIVEN that the ERIC 50 lode mining claim was located by CHARLES P. SEEL on FEBRUARY 21, 1964. This claim is 1,500 feet in length along the vein or deposit of mineral-bearing rock in place and 300 feet in width on each side of the middle of said vein or deposit at which this notice is posted. The general course of this claim is EAST-WEST and is situated in the TWIN BUTTES Mining District, PIMA County, Arizona. This claim runs from the location monument or stake on which the notice is posted 100 feet in a WESTERLY direction to the WEST center end monument or stake and 1400 feet in a EASTERLY direction from the location monument or stake to the EAST center end monument or stake, and is also marked by two corner monuments or stakes at each end of the claim, one on each side of and 300 feet from the center end monuments or stakes, making the claim in the form of a parallelogram.

ADJOINS ERIC 48 ON SOUTH + ERIC 49 ON WEST

FOR Charles P. Seel

Locator

Write on the above lines the locality of the claim with reference to some natural object or permanent monument whereby the claim can be identified. Give the section, township and range if known and, if possible, the direction and distance from the nearest public survey marker. It is advisable to make a sketch in the space above, showing the adjoining and overlapping claims. If this is an amendment of a location notice, give the name and book and page of recording of the claim being amended.

BOOK 2238 PAGE 301

A MC 19318

RECEIVED  
B. L. M. AZ STATE OFFICE

JAN 20 1978

10:00 A.M.  
PHOENIX, ARIZONA

MAP FILED IN A MC 19271

Supplemental  
but unrecorded  
data

ERIC 50 Lode Claim  
Date of Loc./Relec. 2-21-64  
Rec. in Book 2238 Page 301

Filed by:

ANAMAX MINING COMPANY (Owner)  
P.O. Box 127  
Saburita, Arizona 85629

	Section	Township	Range
NE $\frac{1}{4}$	_____	T _____ S	R _____ E
NW $\frac{1}{4}$	27	T 17 S	R 13 E
SE $\frac{1}{4}$	_____	T _____ S	R _____ E
SW $\frac{1}{4}$	_____	T _____ S	R _____ E

G & SR B&M, Pima County, Arizona

ANAMAX MINING COMPANY  
LAND DEPT.

1-18-78 jc



STATE OF ARIZONA  
COUNTY OF PIMA

Witness my hand and Official Seal.

Indexed	Paged	Blotted
		<i>R</i>

BOOK 2238 PAGE 300  
I hereby certify that the above instrument was filed for record in Pima County, State of Arizona

ANNA SULLINGER,  
County Recorder

By Thomas y Mander  
Deputy

No. 21551

Book 2238 Page 300

Date 1964 MAR 20 AM 2 21

Request of: Charles P Seel

*Map (12)*

NOTICE OF LOCATION  
(Lode)

NOTICE IS HEREBY GIVEN that the ERIC 51 lode mining claim was located by CHARLES P. SEEL on MARCH 17, 1964. This claim is 1,500 feet in length along the vein or deposit of mineral-bearing rock in place and 300 feet in width on each side of the middle of said vein or deposit at which this notice is posted. The general course of this claim is EAST-WEST and is situated in the TWIN BUTTES Mining District, PIMA County, Arizona. This claim runs from the location monument or stake on which the notice is posted 100 feet in a EASTERLY direction to the EAST center end monument or stake and 1400 feet in a WESTERLY direction from the location monument or stake to the WEST center end monument or stake, and is also marked by two corner monuments or stakes at each end of the claim, one on each side of and 300 feet from the center end monuments or stakes, making the claim in the form of a parallelogram.

ADJOINS ERIC 43 ON SOUTH

FOR Charles P. Seel

Locator

Write on the above lines the locality of the claim with reference to some natural object or permanent monument whereby the claim can be identified. Give the section, township and range if known and, if possible, the direction and distance from the nearest public survey marker. It is advisable to make a sketch in the space above, showing the adjoining and overlapping claims. If this is an amendment of a location notice, give the name and book and page of recording of the claim being amended.

(Supplemental unrecorded data on reverse.)

*A MC* 19319

RECEIVED  
B. L. M. AZ STATE OFFICE

JAN 20 1978

10:00 A.M.  
PHOENIX, ARIZONA

MAP FILED IN A MC 19319

Supplemental  
but unrecorded  
data

ERIC 51 Lode Claim  
Date of Loc./Reloc. 3-17-64  
Rec. in Book 2238 Page 300

Filed by:

ANAMAX MINING COMPANY (Owner)  
P.O. Box 127  
Sahuarita, Arizona 85629

	Section	Township	Range
NE $\frac{1}{4}$	_____	T_____S	R_____E
NW $\frac{1}{4}$	_____	T_____S	R_____E
SE $\frac{1}{4}$	28	T 17 S	R 13 E
SW $\frac{1}{4}$	28	T 17 S	R 13 E

G & SR B&M, Pima County, Arizona

ANAMAX MINING COMPANY  
LAND DEPT.

1-18-78 jc

STATE OF ARIZONA  
COUNTY OF PIMA

I hereby certify that the within  
instrument was filed for record  
in Pima County, State of Arizona.

No. 21550

Book 2238 Page 299

Date: 1964 MAR 20 PM 2 21

Request of Charles P. Seel

Witness my hand and Official Seal.

ANNA SULLINGER,  
County Recorder

Indexed	Paged	Blotted
		US

By Thomas Y. Meisel  
Deputy

NOTICE OF LOCATION  
(Lode)

19320

NOTICE IS HEREBY GIVEN that the ERIC 52 lode mining claim was located by CHARLES P. SEEL on FEBRUARY 21, 1964. This claim is 1,500 feet in length along the vein or deposit of mineral-bearing rock in place and 300 feet in width on each side of the middle of said vein or deposit at which this notice is posted. The general course of this claim is EAST - WEST and is situated in the TWIN BUTTES Mining District, PIMA County, Arizona. This claim runs from the location monument or stake on which the notice is posted 100 feet in a EASTERLY direction to the EAST center end monument or stake and 1400 feet in a WESTERLY direction from the location monument or stake to the WEST center end monument or stake, and is also marked by two corner monuments or stakes at each end of the claim, one on each side of and 300 feet from the center end monuments or stakes, making the claim in the form of a parallelogram.

ADJOINS ERIC 53 ON NORTH

RECEIVED

B. L. M. AZ STATE OFFICE

JAN 20 1978

10:00 A.M.  
PHOENIX, ARIZ 854

FOR Charles P. Seel

Locator

Write on the above lines the locality of the claim with reference to some natural object or permanent monument whereby the claim can be identified. Give the section, township and range if known and, if possible, the direction and distance from the nearest public survey marker. It is advisable to make a sketch in the space above, showing the adjoining and overlapping claims. If this is an amendment of a location notice, give the name and book and page of recording of the claim being amended.

BOOK 2238 PAGE 299

(Supplemental unrecorded data on reverse.)

MAP FILED IN A MC 192711

Supplemental  
but unrecorded  
data

ERIC 52

Lode Claim

Filed by:

ANAMAX MINING COMPANY (Owner)  
P.O. Box 127  
Sahuarita, Arizona 85629

Date of Loc./Relec. 2-21-64

Rec. in Book 2238 Page 299

	Section	Township	Range
NE $\frac{1}{4}$	<u>28</u>	T <u>17</u> S	R <u>13</u> E
NW $\frac{1}{4}$	<u>28</u>	T <u>17</u> S	R <u>13</u> E
SE $\frac{1}{4}$	<u>          </u>	T <u>          </u> S	R <u>          </u> E
SW $\frac{1}{4}$	<u>          </u>	T <u>          </u> S	R <u>          </u> E

C & SR B&M, Pima County, Arizona

ANAMAX MINING COMPANY.  
LAND DEPT.

1-18-78 ic

STATE OF ARIZONA

COUNTY OF PIMA

Witness my hand and Official Seal.

BOOK 2238 PAGE 298  
I hereby certify that the within instrument was filed for record in Pima County, State of Arizona

ANNA SULLINGER,  
County Recorder

No. 21549

Book 2238 Page 298

Date 1964 MAR 20 PM 2 21

Request of Charles P. Seel

Indexed	Paged	Blotted
		ab

Thomas Y. Meissel  
Deputy

NOTICE OF LOCATION  
(Lode)

NOTICE IS HEREBY GIVEN that the ERIC 53 lode mining claim was located by CHARLES P. SEEL on FEBRUARY 21, 1964. This claim is 1,500 feet in length along the vein or deposit of mineral-bearing rock in place and 300 feet in width on each side of the middle of said vein or deposit at which this notice is posted. The general course of this claim is EAST - WEST and is situated in the TWIN BUTTES Mining District, PIMA County, Arizona. This claim runs from the location monument or stake on which the notice is posted 100 feet in a EASTERLY direction to the EAST center end monument or stake and 1400 feet in a WESTERLY direction from the location monument or stake to the WEST center end monument or stake, and is also marked by two corner monuments or stakes at each end of the claim, one on each side of and 300 feet from the center end monuments or stakes, making the claim in the form of a parallelogram.

ADJOINS ERIC 52 ON SOUTH

FOR Charles P. Seel

Locator

Write on the above lines the locality of the claim with reference to some natural object or permanent monument whereby the claim can be identified. Give the section, township and range if known and, if possible, the direction and distance from the nearest public survey marker. It is advisable to make a sketch in the space above, showing the adjoining and overlapping claims. If this is an amendment of a location notice, give the name and book and page of recording of the claim being amended.

(Supplemental unrecorded data on reverse.)

A MC 19321

RECEIVED  
B. L. M. AZ STATE OFFICE  
JAN 20 1978  
10:00 A.M.  
PHOENIX, ARIZONA

MAP FILED IN A MC 19321

Supplemental  
but unrecorded  
data

ERIC 53

Lode Claim

Date of Loc./Re loc. 2-21-64

Rec. in Book 2238 Page 298

Filed by:

ANAMAX MINING COMPANY (Owner)  
P.O. Box 127  
Sahuarita, Arizona 85629

	Section	Township	Range
NE $\frac{1}{4}$	<u>28</u>	T <u>17</u> S	R <u>13</u> E
NW $\frac{1}{4}$	<u>28</u>	T <u>17</u> S	R <u>13</u> E
SE $\frac{1}{4}$	<u>          </u>	T <u>          </u> S	R <u>          </u> E
SW $\frac{1}{4}$	<u>          </u>	T <u>          </u> S	R <u>          </u> E

G & SR B&M, Pima County, Arizona

ANAMAX MINING COMPANY  
LAND DEPT.

1-18-78 jc

STATE OF ARIZONA  
COUNTY OF PIMA  
Witness my hand and Official Seal.

I hereby certify that the within instrument was filed for record in Pima County, State of Arizona

ANNA SULLINGER,  
County Recorder

Indexed	Paged	Blotted
		11

No. 21548  
Book 2238 Page 297  
Date: 1964 MAR 20 PM 2 21  
Request of Charles P. Seel

Norman J. Mendenhall  
Deputy

Fee: 1.00

NOTICE OF LOCATION  
(Lode)

NOTICE IS HEREBY GIVEN that the ERIC 54 lode mining claim was located by CHARLES P. SEEL on FEBRUARY 21, 1964. This claim is 1,500 feet in length along the vein or deposit of mineral-bearing rock in place and 300 feet in width on each side of the middle of said vein or deposit at which this notice is posted. The general course of this claim is EAST-WEST and is situated in the TWIN BUTTES Mining District, PIMA County, Arizona. This claim runs from the location monument or stake on which the notice is posted 100 feet in a EASTERLY direction to the EAST center end monument or stake and 1400 feet in a WESTERLY direction from the location monument or stake to the WEST center end monument or stake, and is also marked by two corner monuments or stakes at each end of the claim, one on each side of and 300 feet from the center end monuments or stakes, making the claim in the form of a parallelogram.

ADJOINS ERIC 53 ON SOUTH + ERIC 49 ON EAST

FOR Charles P. Seel

Locator

Write on the above lines the locality of the claim with reference to some natural object or permanent monument whereby the claim can be identified. Give the section, township and range if known and, if possible, the direction and distance from the nearest public survey marker. It is advisable to make a sketch in the space above, showing the adjoining and overlapping claims. If this is an amendment of a location notice, give the name and book and page of recording of the claim being amended.

BOOK 2238 PAGE 297

(Supplemental unrecorded data on reverse.)

2001  
Arizona  
Circuit  
Clerk  
Phoenix

MC 19322

RECEIVED  
B. L. M. AZ STATE OFFICE

JAN 20 1978

10:00 A.M.  
PHOENIX, ARIZONA

MAP FILED IN A MC 19271

100

Supplemental  
but unrecorded  
data

ERIC 54

Lode Claim

Date of Loc./Reloc. 2-21-64

Rec. in Book 2238 Page 297

Filed by:

ANAMAX MINING COMPANY (Owner)  
P.O. Box 127  
Sahuarita, Arizona 85629

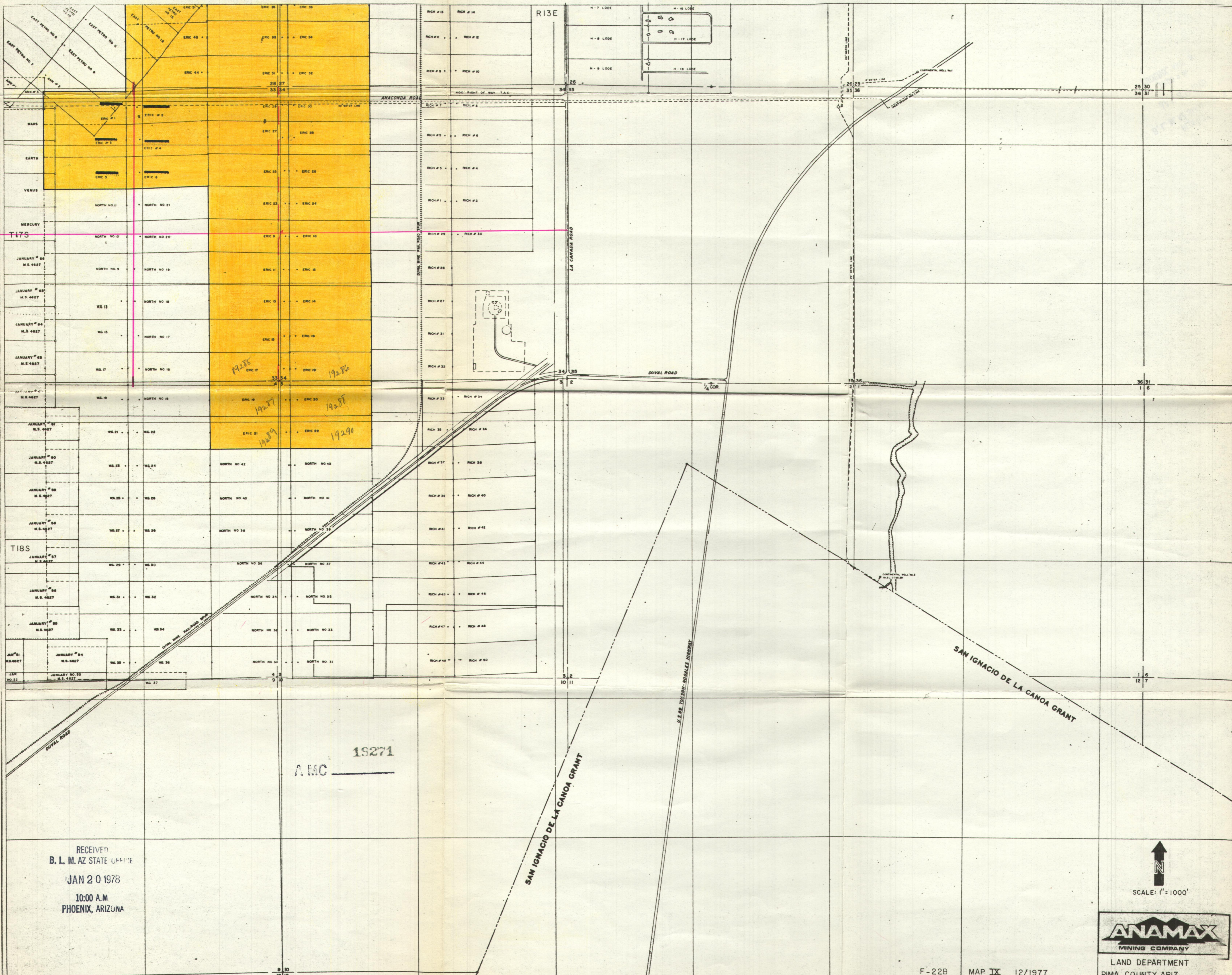
	Section	Township	Range
NE $\frac{1}{4}$	<u>28</u>	T <u>17</u> S	R <u>13</u> E
NW $\frac{1}{4}$	<u>28</u>	T <u>17</u> S	R <u>13</u> E
SE $\frac{1}{4}$	<u>          </u>	T <u>          </u> S	R <u>          </u> E
SW $\frac{1}{4}$	<u>          </u>	T <u>          </u> S	R <u>          </u> E

G & SR B&M, Pima County, Arizona

ANAMAX MINING COMPANY.  
LAND DEPT.

1-18-78 jc





RECEIVED  
 B. L. M. AZ STATE OFFICE  
 JAN 20 1978  
 10:00 A.M.  
 PHOENIX, ARIZONA

A MC 19271

SCALE: 1" = 1000'



LAND DEPARTMENT  
 PIMA COUNTY, ARIZ.

R13E

POINT 1

1/2 COR.

9 10  
16 15

10 11  
15 14

11 12  
14 13

12 7  
13 16

T17S

A MC 192711

RECEIVED  
B. L. M. AZ STATE OFFICE  
JAN 20 1978  
10:00 A.M.  
PHOENIX, ARIZONA

16 15  
21 22

15 14  
22 23

13  
23 24

13 18  
24 19


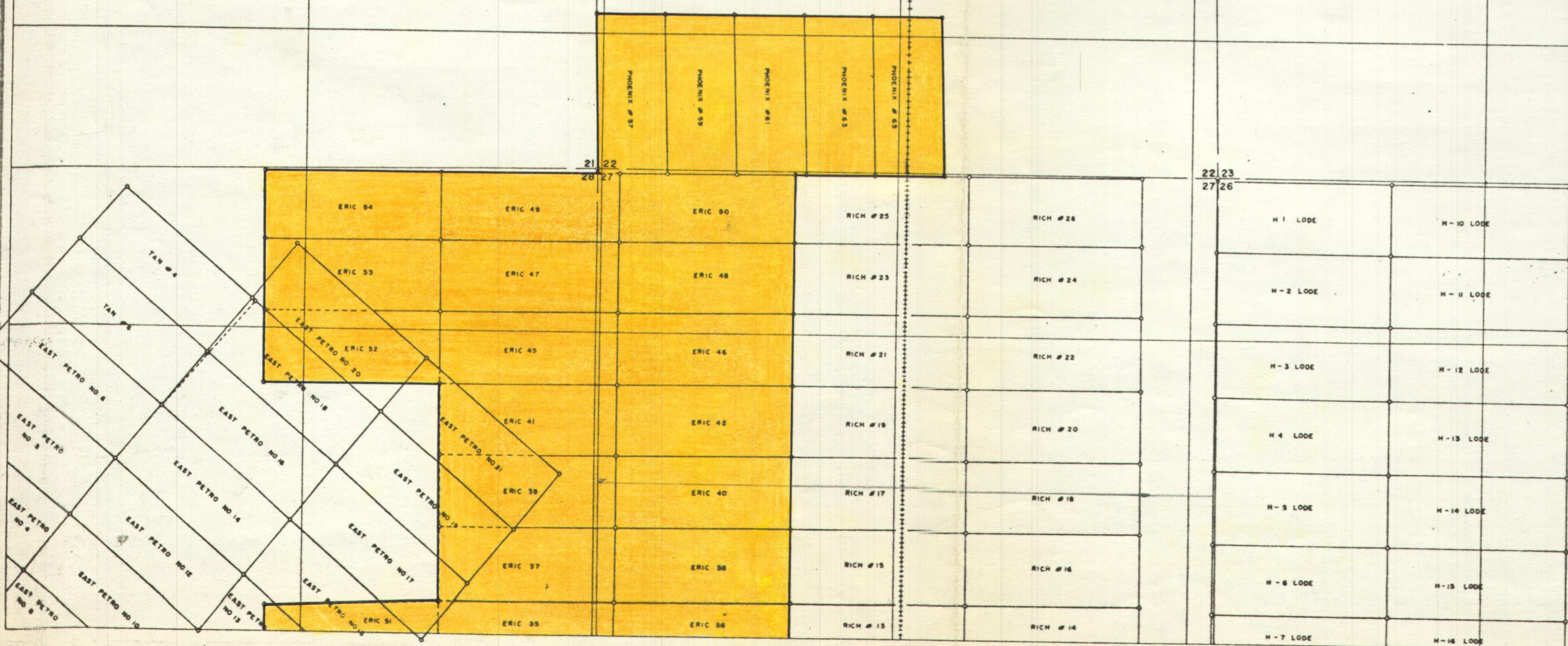
LS-1

21 22  
26 27

22 23  
27 26

23 24  
28 25

24 19  
25 30



SCALE: 1" = 1000'



LAND DEPARTMENT  
PIMA COUNTY, ARIZ.

F-22B

MAP VI

12/1977